

[illegible]

SURVEYOR'S CERTIFICATE

I, LARRY J. MILLER, STATE OF WISCONSIN REGISTERED LAND SURVEYOR NO. S-1474, DO HEREBY CERTIFY THAT I HAVE SURVEYED THE PROPERTY DESCRIBED HEREON ACCORDING TO THE OFFICIAL RECORDS AND THAT THIS MAP IS A TRUE AND ACCURATE REPRESENTATION THEREOF.

LARRY J. MILLER, RLS NO. 1474

Larry J. Miller DATED 4-28-88

DESCRIPTION OF SURVEYED LANDS

ALL THAT PART OF THE NE $\frac{1}{4}$ OF THE SE $\frac{1}{4}$ OF SECTION 25, T20N, R16E, TOWN OF CLAYTON, WINNEBAGO COUNTY, WISCONSIN, BEING BOUNDED AND DESCRIBED AS FOLLOWS:

COMMENCING AT THE EAST $\frac{1}{4}$ CORNER OF SAID SECTION 25; THENCE S0°49'25"W ALONG THE EAST LINE OF THE SE $\frac{1}{4}$ OF SECTION 25 A DISTANCE OF 229.55 FEET; THENCE S54°29'46"W ALONG THE CENTERLINE OF OAK RIDGE ROAD (CTH "S") A DISTANCE OF 530.41 FEET; THENCE S32°32'04"E 33.04 FEET TO THE POINT OF BEGINNING; THENCE S32°32'04"E 444.62 FEET; THENCE S55°50'27"W 642.81 FEET; THENCE N0°49'25"E 532.42 FEET; THENCE N54°29'46"E 350.26 FEET TO THE POINT OF BEGINNING CONTAINING 5.003 ACRES OF LAND MORE OR LESS AND BEING SUBJECT TO EASEMENTS, COVENANTS AND RESTRICTIONS OF RECORD IF ANY.

NORTH IS REFERENCED TO THE EAST LINE OF THE TOWN OF CLAYTON, SE $\frac{1}{4}$, SECTION 25, T20N, R16E, WHICH IS RECORDED TO BEAR S00°49'25"W


SCALE: 1" = 100'

EAST $\frac{1}{4}$ CORNER SECTION 25 T20N, R16E (EXIST. BERNITSEN MONUMENT)

S32°32'04"E 444.62' (EAST LINE, SECTION 25 T20N, R16E) (EXIST. STONE MONUMENT)

LEGEND

- 3/4" STEEL REBAR SET (24" LONG, 1.502#/LIN.FT.)
- EXISTING 3/4" REBAR
- ▲ PK NAIL SET
- EXISTING RAILROAD SPIKE
- R/W — DENOTES RIGHT-OF-WAY
- C — DENOTES CENTERLINE
- △ EXISTING PK NAIL

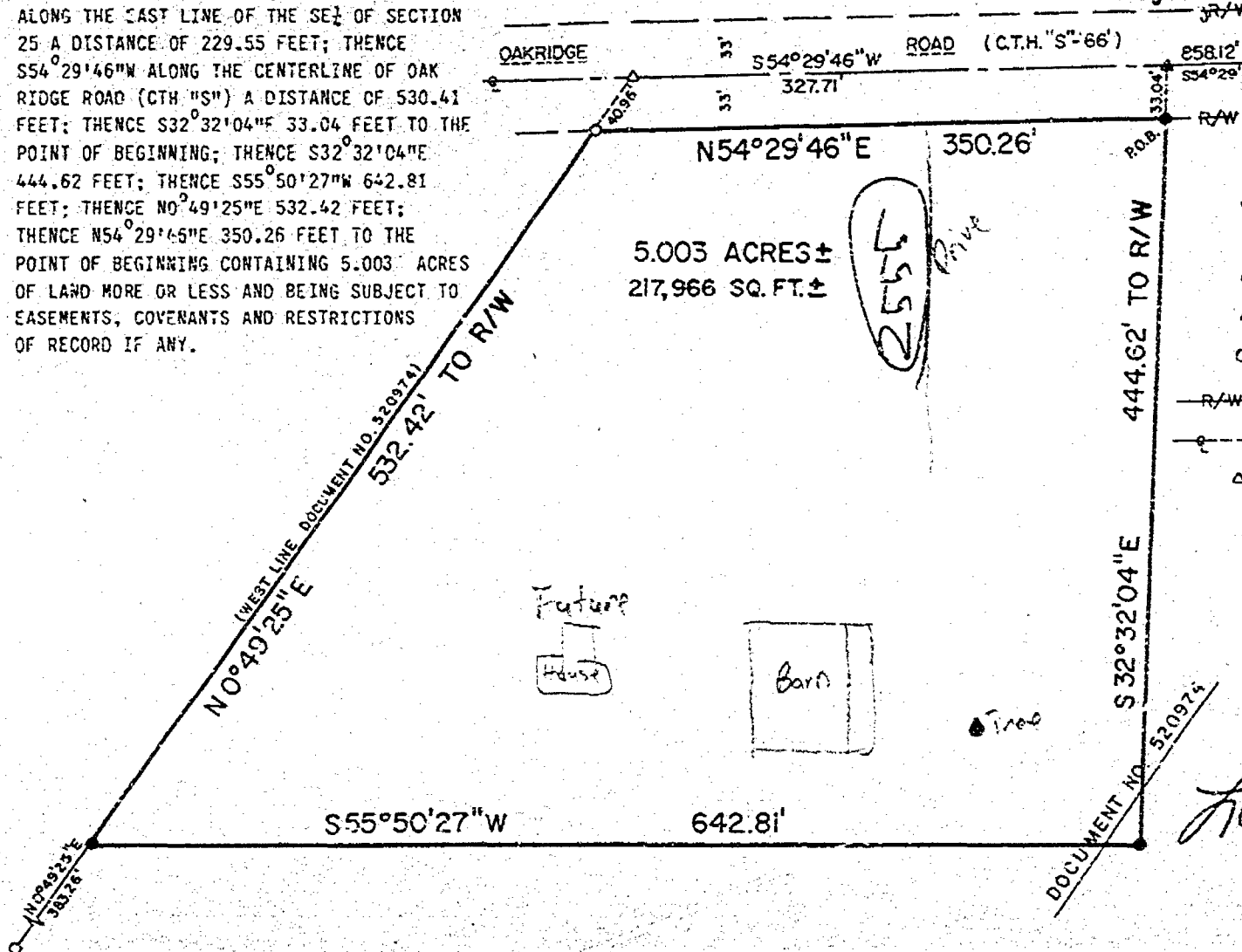


4-28-88

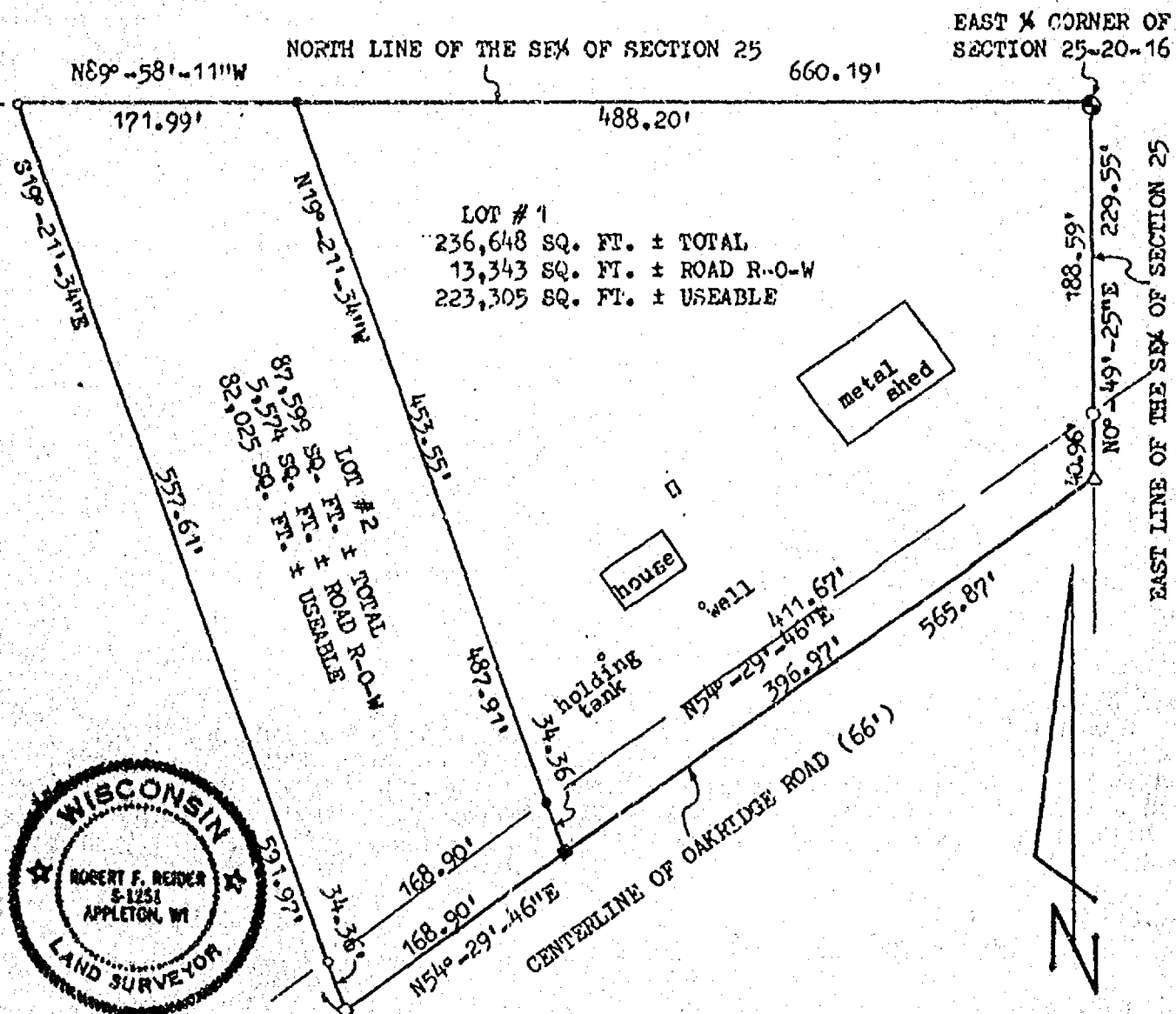
Engineering
Surveying
Land Planning
APPLETON, WIS.
Orin Miller
Nelson, Inc.

SURVEY FOR DAVID PANSY
OF LANDS LOCATED IN THE NE $\frac{1}{4}$ OF THE SE $\frac{1}{4}$
OF SECTION 25, T20N, R16E, TOWN OF CLAYTON
WINNEBAGO COUNTY, WISCONSIN

DESIGNED
DRAWN
CHECKED
DATE
4-28-88
SCALE 1"=100'
1
OF 1 SHEETS
PROJECT NO.
S-23768
FILE NO.



Stock No. 26273

CERTIFIED SURVEY MAP NO. 1825BEING PART OF THE NE¼ OF THE SE¼ OF SECTION 25, T20N, R16E, TOWN OF CLAYTON,
WINNEBAGO COUNTY, WISCONSIN.

LEGEND

- = 3/4"x24" SOLID ROUND #6 IRON REBAR SET, WEIGHING 1.502 LBS. PER LIN. FOOT
- = 3/4" SOLID ROUND #6 IRON REBAR FOUND
- = BERTSEN MONUMENT FOUND
- △ = RAILROAD SPIKE FOUND
- = 1" ROUND IRON PIPE FOUND
- = PK NAIL FOUND ■ = PK NAIL SET

Robert F. Reider 2-9-88

ROBERT F. REIDER, RLS-1251
CAROW LAND SURVEYING CO., INC.
1837 W. WISCONSIN AVE. P.O. BOX 1297
APPLETON, WISCONSIN 54912-1297
(rr-ac KJV 2-5-88)
A815.52-(A)

DATED

Stock No. 26273

CERTIFIED SURVEY MAP NO. 1825


SURVEYOR'S CERTIFICATE:

I, ROBERT F. REIDER, REGISTERED WISCONSIN LAND SURVEYOR, CERTIFY THAT I HAVE SURVEYED, DIVIDED AND MAPPED PART OF THE NE $\frac{1}{4}$ OF THE SE $\frac{1}{4}$ OF SECTION 25, T20N, R16E, TOWN OF CLAYTON, WINNEBAGO COUNTY, WISCONSIN, BOUNDED AND DESCRIBED AS FOLLOWS: BEGINNING AT THE EAST $\frac{1}{4}$ CORNER OF SECTION 25; THENCE N89°-58'-11"W, 660.19 FEET ALONG THE NORTH LINE OF THE SE $\frac{1}{4}$ OF SECTION 25; THENCE S19°-21'-34"E, 591.97 FEET TO THE CENTERLINE OF OAKRIDGE ROAD; THENCE N54°-29'-46"E, 565.87 FEET ALONG SAID CENTERLINE TO THE EAST LINE OF THE SE $\frac{1}{4}$ OF SECTION 25; THENCE N0°-49'-25"E, 229.55 FEET ALONG SAID EAST LINE TO THE POINT OF BEGINNING. SUBJECT TO ALL EASEMENTS AND RESTRICTIONS OF RECORD. RESERVING THAT PART PRESENTLY USED FOR ROAD PURPOSES.

THAT I HAVE MADE SUCH SURVEY UNDER THE DIRECTION OF DAVE & NORMA PANSY C/O ROSS PEARSON, AAA ASSOCIATED REALTY, 536 SUNRISE ROAD, NEENAH, WI 54956.

THAT THIS MAP IS A CORRECT REPRESENTATION OF THE EXTERIOR BOUNDARY LINES OF THE LAND SURVEYED.

THAT I HAVE FULLY COMPLIED WITH THE PROVISIONS OF CHAPTER 236.34 OF THE WISCONSIN STATUTES AND THE SUBDIVISION REGULATIONS OF WINNEBAGO COUNTY.



Robert F. Reider 2-9-88
 ROBERT F. REIDER, RLS-1251 DATED
 CAROW LAND SURVEYING CO., INC.
 1837 W. WISCONSIN AVE. P.O. BOX 1297
 APPLETON, WISCONSIN 54912-1297
 A815.52-(A)

OWNER'S CERTIFICATE:

AS OWNER(S) I (WE) HEREBY CERTIFY THAT I (WE) CAUSED THE LAND DESCRIBED ON THIS CERTIFIED SURVEY MAP TO BE SURVEYED, DIVIDED AND MAPPED AS REPRESENTED. I (WE) ALSO CERTIFY THAT THIS MAP IS REQUIRED BY S. 236.10 OR S. 236.12 OF THE WISCONSIN STATUTES TO BE SUBMITTED TO THE FOLLOWING FOR APPROVAL: WINNEBAGO COUNTY PLANNING AND ZONING COMMITTEE. WITNESS THE HAND AND SEAL OF SAID OWNER THIS 6 DAY OF April, 1988.

David Pearson, Broker
 OWNER

WITNESS

for Dave and Norma Pansy, Owners

STATE OF WISCONSIN
 COUNTY OF WINNEBAGO ss

PERSONALLY CAME BEFORE ME THIS 6th DAY OF April, 1988. THE ABOVE NAMED PERSON(S) TO ME KNOWN TO BE THE PERSON(S) WHO EXECUTED THE FOREGOING INSTRUMENT AND ACKNOWLEDGED THE SAME.

Lorraine C. Pregler
 NOTARY PUBLIC Lorraine C. Pregler

MY COMMISSION: expires July 15, 1990

PURSUANT TO THE WINNEBAGO COUNTY SUBDIVISION ORDINANCE, ALL REQUIREMENTS FOR APPROVAL HAVE BEEN FULFILLED. THIS CERTIFIED SURVEY MAP WAS APPROVED ON THE 24th DAY OF April, 1988.

CHAIRPERSON:

Carol Owens
 WINNEBAGO COUNTY PLANNING AND ZONING COMMITTEE.

SHEET TWO OF TWO SHEETS

698873

Stock No. 26273

FORM NO. 105-A
U.S. GOVERNMENT PRINTING OFFICE

Register's Office
Winnebago County, Wis.
Received for record this 8th
day of April A.D., 1988
at 4:14 o'clock P. M. and
recorded in Vol. 1 of CSM
on page 1825
Marjorie Dahm
Register of Deeds

pg 6

I, LARRY J. MILLER, REGISTERED LAND SURVEYOR NO. S-1474 DO
 THE ORDER OF THE OWNERS, I HAVE MADE A SURVEY OF A
 PART OF THE NE 1/4 OF THE SE 1/4 OF SECTION 25, T20N, R16E, TOWN
 COUNTY, WISCONSIN, BEING BOUNDED AND DESCRIBED AS

CORNER OF SAID SECTION 25; THENCE S0°49'25"W ALONG
 OF SECTION 25 A DISTANCE OF 229.55 FEET; THENCE
 CENTERLINE OF OAKRIDGE ROAD (CTH "S") A DISTANCE OF
 361.14"E 34.49 FEET TO THE POINT OF BEGINNING; THENCE
 74.00 FEET; THENCE S32°32'04"E 132.91 FEET; THENCE
 THENCE S32°32'04"E 208.71 FEET; THENCE S57°27'56"W 208.71 FEET;
 71 FEET; THENCE N57°27'56"E 153.20 FEET; THENCE N32°32'04"W 136.94
 68.01 FEET; THENCE N54°29'46"E ALONG THE SOUTHEASTERLY LINE
 "S") 34.49 FEET TO THE POINT OF BEGINNING CONTAINING A TOTAL
 AND BEING SUBJECT TO EASEMENTS, COVENANTS AND RESTRICTIONS

THIS MAP IS A TRUE REPRESENTATION THEREOF AND THAT I
 THE REQUIREMENTS OF SECTION 236.34 OF THE WISCONSIN
 REGULATION OF WINNEBAGO COUNTY IN SURVEYING AND

S-1474 Larry J. Miller DATED 4-30-86

OWNERS WE DO HEREBY CERTIFY THAT I HAVE CAUSED THE
 SURVEYED AND MAPPED AS REPRESENTED.

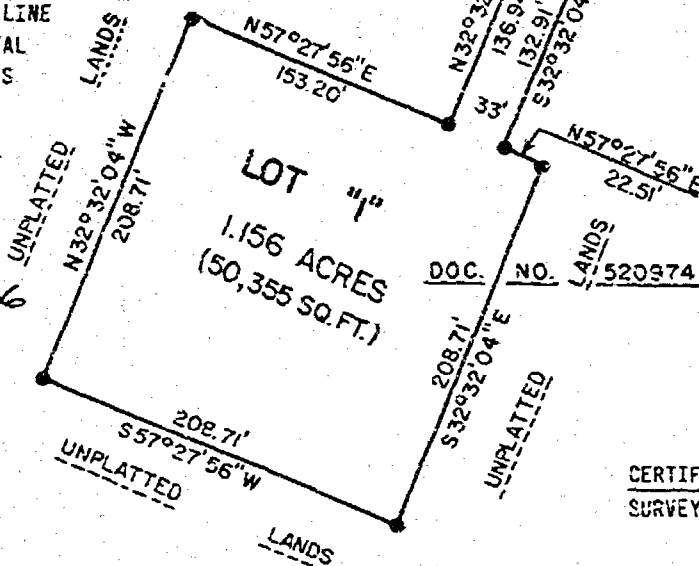

DATED _____ LILLIAN PANSY DATED _____

ON THIS _____ DAY OF _____, 1986, THE ABOVE
 THE PERSONS WHO EXECUTED THE FOREGOING INSTRUMENT
 ME.

_____ COUNTY, WISCONSIN

ZONING COMMITTEE APPROVAL: THIS CERTIFIED SURVEY
 THE WINNEBAGO COUNTY PLANNING AND ZONING COMMITTEE.

DATE _____ DATED _____



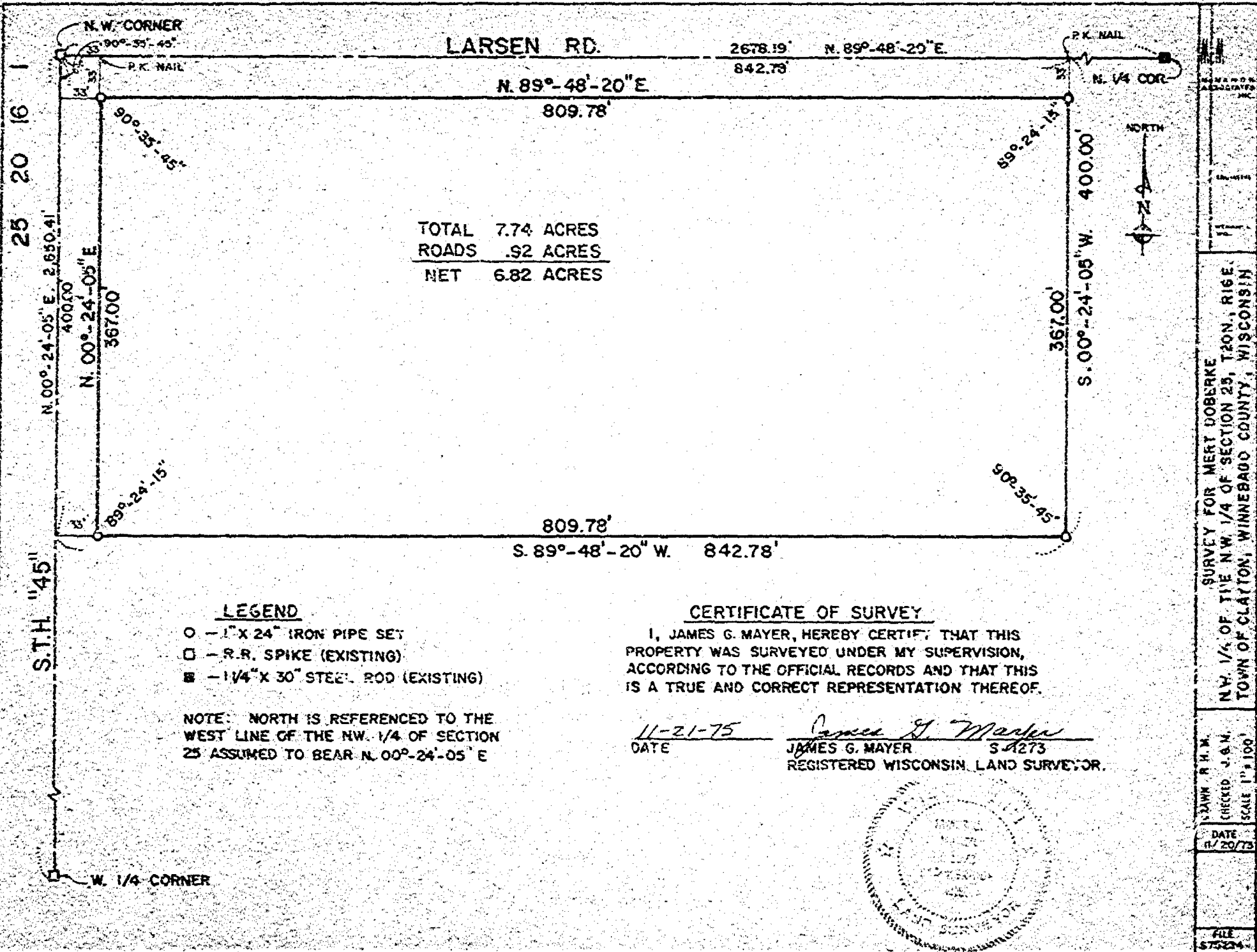
CERTIFIED SURVEY MAP

SURVEY FOR: DAVID PANSY
 2540 OAKRIDGE ROAD
 NEENAH, WISCONSIN
 OWNERS: JOHN & LILLIAN PANSY
 1850 OAKRIDGE ROAD
 NEENAH, WISCONSIN
 PREPARED BY: OMNI ENGINEERS & SURVEYORS
 APPLETON, WISCONSIN
 PROJECT NO. S-2376
 DATE: APRIL 29, 1986

LEGEND

- 3/4" STEEL REBAR SET (24" LONG, 1.502#/LIN.FT.)
- ▲ PK NAIL SET
- EXISTING RAILROAD SPIKE
- BERNTSEN CORNER MONUMENT
- CUT LIMESTONE CORNER MONUMENT
- CENTERLINE OF ROAD

NORTH IS REFERENCED TO THE
 EAST LINE OF THE TOWN OF
 CLAYTON, SE 1/4 SECTION 25,
 T20N, R16E, WHICH IS RECORDED
 TO BEAR S00°49'25"W
 SCALE: 1"=100'



Stock No. 26273

CERTIFIED SURVEY MAP NO. 2201

BEING PART OF THE SW $\frac{1}{4}$ OF THE SE $\frac{1}{4}$ OF SECTION 25, T20N, R16E, TOWN OF CLAYTON, WINNEBAGO COUNTY, WISCONSIN

CURVE DATA:

CURVE NO.	RADIUS	CHORD BEARING	CHORD LENGTH	CENTRAL ANGLE	ARC
(A)⊙	1876.42	N46°-16'-14"E	152.20'	4°-38'-56"	152.25'

TANGENT BEARING


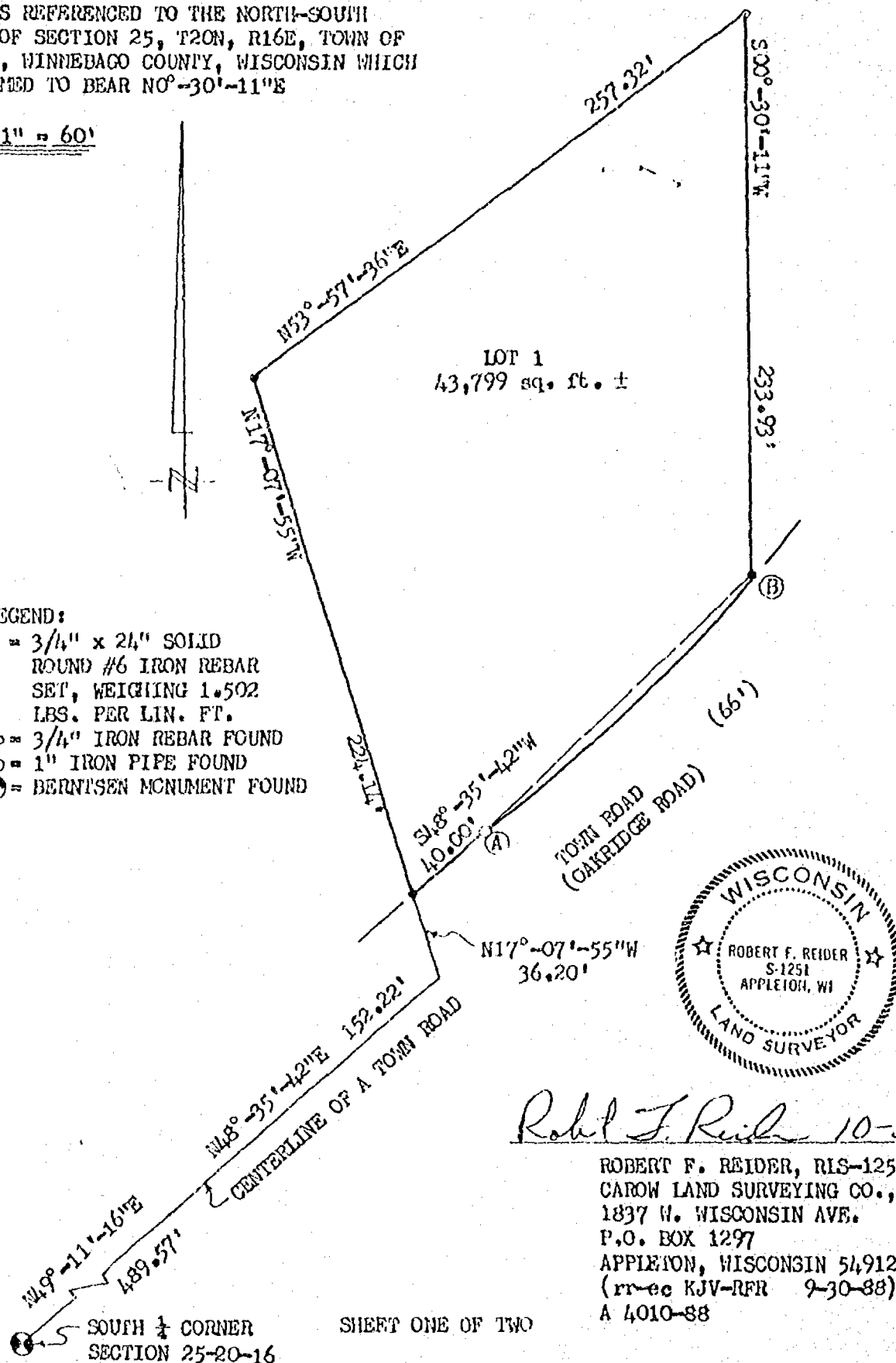
S48°-35'-42"W - N43°-56'-46"E

NORTH IS REFERENCED TO THE NORTH-SOUTH
 $\frac{1}{4}$ LINE OF SECTION 25, T20N, R16E, TOWN OF
 CLAYTON, WINNEBAGO COUNTY, WISCONSIN WHICH
 IS ASSUMED TO BEAR N0°-30'-11"E

SCALE: 1" = 60'

LEGEND:

- = 3/4" x 24" SOLID
 ROUND #6 IRON REBAR
 SET, WEIGHING 1.502
 LBS. PER LIN. FT.
- = 3/4" IRON REBAR FOUND
- = 1" IRON PIPE FOUND
- ⊙ = BERNISEN MONUMENT FOUND



Robert F. Reider 10-3-88

ROBERT F. REIDER, RLS-1251 DATED
 CAROW LAND SURVEYING CO., INC.
 1837 W. WISCONSIN AVE.
 P.O. BOX 1297
 APPLETON, WISCONSIN 54912-1297
 (rec KJV-RFR 9-30-88)
 A 4010-88

Stock No. 26273

CERTIFIED SURVEY MAP NO. 2201

SURVEYOR'S CERTIFICATE:

I ROBERT F. REIDER, REGISTERED WISCONSIN LAND SURVEYOR, CERTIFY THAT I HAVE SURVEYED, DIVIDED AND MAPPED PART OF THE SW $\frac{1}{4}$ OF THE SE $\frac{1}{4}$ OF SECTION 25, T20N, R16E, TOWN OF CLAYTON, WINNEBAGO COUNTY, WISCONSIN BOUNDED AND DESCRIBED AS FOLLOWS: COMMENCING AT THE SOUTH $\frac{1}{4}$ CORNER OF SECTION 25; THENCE N49°-11'-16"E, 489.57 FEET ALONG THE CENTERLINE OF A TOWN RD.; THENCE N48°-35'-42"E, 152.22 FEET ALONG SAID CENTERLINE; THENCE N17°-07'-55"W, 36.20 FEET TO THE NORTHERLY RIGHT OF WAY LINE OF A TOWN RD. AND THE POINT OF BEGINNING; THENCE CONTINUING N17°-07'-55"W, 224.14 FEET; THENCE N53°-57'-36"E, 257.32 FEET; THENCE S00°-30'-11"W, 233.93 FEET TO A POINT ON A CURVE BEING THE NORTHERLY RIGHT OF WAY LINE OF A TOWN RD.; THENCE ALONG THE ARC OF SAID CURVE HAVING A 1876.42 FOOT RADIUS ON A CHORD WHICH BEARS S46°-16'-14"W AND IS 152.20 FEET IN LENGTH TO THE TERMINATION POINT OF SAID CURVE; THENCE S48°-35'-42"W, 40.00 FEET ALONG THE NORTHERLY RIGHT OF WAY LINE OF A TOWN RD. TO THE POINT OF BEGINNING. SUBJECT TO ALL EASEMENTS AND RESTRICTIONS OF RECORD.

THAT I HAVE MADE SUCH SURVEY UNDER THE DIRECTION OF DON PRELLWITZ, 2628 W. OAKRIDGE ROAD NEENAH, WISCONSIN 54956.

THAT THIS MAP IS A CORRECT REPRESENTATION OF THE EXTERIOR BOUNDARY LINES OF THE LAND SURVEYED.

THAT I HAVE FULLY COMPLIED WITH THE PROVISIONS OF CHAPTER 236.34, OF THE WISCONSIN STATUTES AND THE SUBDIVISION REGULATIONS OF WINNEBAGO COUNTY.



Robert F. Reider 10-3-88

ROBERT F. REIDER RLS-1251 DATED
CAROW LAND SURVEYING CO., INC.
1837 W. WISCONSIN AVE. P.O. BOX 1297
APPLETON, WISCONSIN 54912-1297
A4010-88

OWNER'S CERTIFICATE:

AS OWNER I HEREBY CERTIFY THAT I CAUSED THE LAND DESCRIBED ON THIS CERTIFIED SURVEY MAP TO BE SURVEYED, DIVIDED AND MAPPED AS REPRESENTED. I ALSO CERTIFY THAT THIS MAP IS REQUIRED BY S. 236.10 OR S. 236.12 OF THE WISCONSIN STATUTES TO BE SUBMITTED TO THE FOLLOWING FOR APPROVAL: WINNEBAGO COUNTY PLANNING AND ZONING COMMITTEE.

WITNESS THE HAND SEAL OF SAID OWNER THIS 21st DAY OF December, 1988.

Donald E. Prellwitz
OWNER Donald E. Prellwitz

Elizabeth J. Buss
WITNESS Elizabeth J. Buss

STATE OF WISCONSIN
COUNTY OF WINNEBAGO ss

PERSONALLY CAME BEFORE ME THIS 21st DAY OF December, 1988, THE ABOVE NAMED PERSON TO ME KNOWN TO BE THE PERSON WHO EXECUTED THE FOREGOING INSTRUMENT AND ACKNOWLEDGED THE SAME.

Elizabeth J. Buss
NOTARY PUBLIC Elizabeth J. Buss
MY COMMISSION EXPIRES 8-20-89

PURSUANT TO THE WINNEBAGO COUNTY SUBDIVISION ORDINANCE. ALL REQUIREMENTS FOR APPROVAL HAVE BEEN FULFILLED. THIS CERTIFIED SURVEY MAP WAS APPROVED ON THE 8th DAY OF December, 1988.

Janette Quakoff
(Vice-Chairman, Planning & Zoning Committee)

Register's Office
Winnebago County, Wis.
Received for record this 15th
day of June, 1990
at 12:22 o'clock P. M. and
filed in Vol. 1 of CSM
on page 2201

Register of Deeds
dy: Commonwealth Title 6/20/90

2201

CERTIFIED SURVEY MAP NO. 2162

Lot 1 of Certified Survey Map No. 1825, in part of the Northeast 1/4 of the Southeast 1/4 of Section 25, Town 20 North, Range 16 East, Town of Clayton, Winnebago County, Wisconsin.

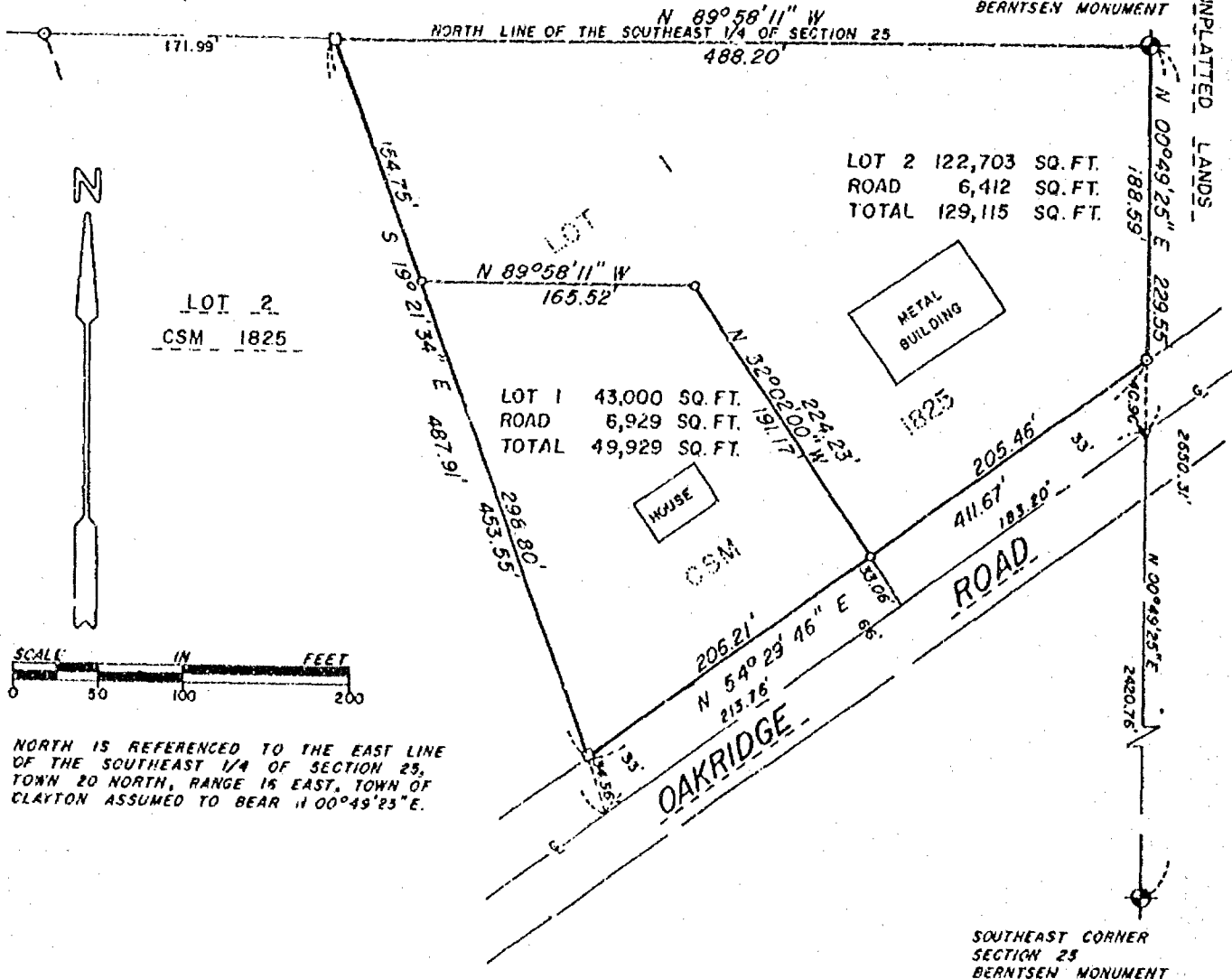
SURVEY FOR:

NORMA PANSY
2540 OAKRIDGE ROAD
NEENAH, WI 54956

UNPLATTED LANDS

EAST 1/4 CORNER
SECTION 25
BERNTSEN MONUMENT

UNPLATTED LANDS



Martenson & Eisele, Inc.

CONSULTING ENGINEERING & LAND SURVEYING
1919 AMERICAN COURT
NEENAH, WI 54956
PHONE 731-0381

THIS INSTRUMENT WAS DRAFTED BY: M.A. STROBEL

CERTIFIED SURVEY MAP NO. 2162

Surveyor's Certificate:


I, James E. Smith, Registered Wisconsin Land Surveyor, do hereby certify that I have at the direction of Mrs. Norma Pansy, surveyed, divided and mapped, all of Lot 1 of Certified Survey Map No. 1825 being part of the Northeast 1/4 of the Southeast 1/4, Section 25, Town 20 North, Range 16 East, Town of Clayton, Winnebago County, Wisconsin, described as follows:

Beginning at the East 1/4 corner of said Section 25; thence N 89°-58'-11" W, along the North line of the Southeast 1/4 of said Section 25, 488.20 feet; thence S 19°-21'-34" E, 453.55 feet to the North line of Oakridge Road; thence N 54°-29'-46" E, 411.67 feet along said North line to the East line of the Southeast 1/4, Section 25; thence N 00°-49'-25" E, along said East line, 188.59 feet to the point of beginning. Parcel is subject to all easements and restrictions of record.

That I have fully complied with Chapter 236.34 of the Wisconsin Statutes in surveying, dividing and mapping the same and with the Town of Clayton and Winnebago County Subdivision Ordinance.

Given this 15 day of FEB, 1990.

James E. Smith
James E. Smith, Reg. WI Land Surveyor S-1803



Certificate of Owner:

As owners, we, the undersigned, hereby certify that we caused the land above described to be surveyed, divided and mapped all as shown on this map. Dated 17 day of Feb, 1990.

David J. Pansy
Owner

Norma Pansy
Owner

State of Wisconsin)
County of Winnebago) SS

I, Gerald H. Rammer, Notary Public, personally came before me on the 17 day of February, 1990, the above named owners to me known to be the persons who executed the foregoing instrument and acknowledge the same.

Gerald H. Rammer My Commission ~~Expires~~ is permanent
Notary Public Gerald H. Rammer

Certificate of Planning Committee:

Pursuant to the Land Subdivision Regulations of the County of Winnebago, Wisconsin, all the requirements for approval have been fulfilled. This Minor Subdivision was approved by the Winnebago County Planning and Zoning Committee on 3rd day of April, 1990.

Janette Diakoff
V. Chairman, Planning and Zoning Committee

Treasurer's Certificate:

I, hereby certify that there are no unpaid taxes or unpaid special assessments on any of the lands shown hereon.

Margie L. Baird
Town Treasurer
April 2, 1990
Date

Manella McQuay-Burton
County Treasurer (Deputy)
5/30/90
Date

CERTIFIED SURVEY MAP NO. 2162

Town of Clayton

Town Board Resolution

I hereby certify that the Town of Clayton Board of Supervisors at their regular meeting OF March 5, 19 1911, approved this Certified Survey Map in the Town of Clayton.

DATE:

Chairman

DATE:

Town Clerk


740875

Register's Office
Winnebago County, Wis.
Received for record this 3rd
day of April A.D., 1890
at 11:00 o'clock A.M. and
filed in Vol. 1 of C.S.M.
on page 2662

Register of Deeds

Atty. General Rammer

8.90



PROJECT NO. 265-123
SHEET 3 OF 3

Register's Office
Winnebago County, Wis.
Received for record
this 26th Day of
September
A.D. 1991 at
8:22 o'clock AM

Marjorie Palmer
REGISTER OF DEEDS

026670

CSM 1-2162
740875

AFFIDAVIT OF CORRECTION

Chg 10

This is in reference to Volume 1 of Certified Survey Maps
Page 2162 Document 740875 recorded April 3, 1990, being part
of the Northeast 1/4 of the Southeast 1/4, Section 25,
T 20 N, R 16 E, Town of Clayton, Winnebago County,
Wisconsin.

The lot area for Lot 2 is shown incorrectly. The lot area
should read for Lot 2 as follows:

Lot 92706 square feet

Road 6412 square feet

Total 99118 square feet


James E. Smith
James E. Smith, R.L.S. 1803

SEP 25 1991
Date

State of Wisconsin)
)SS
Winnebago County)

Personally came before me on the 25th day of
September, 1991, the above named owners to me
known to be the persons who executed the foregoing
instrument and acknowledge the same.

Nancy Coenen
Notary Public My Commission Expires 4/5/1992



Martson & Esch

PLAT OF SURVEY

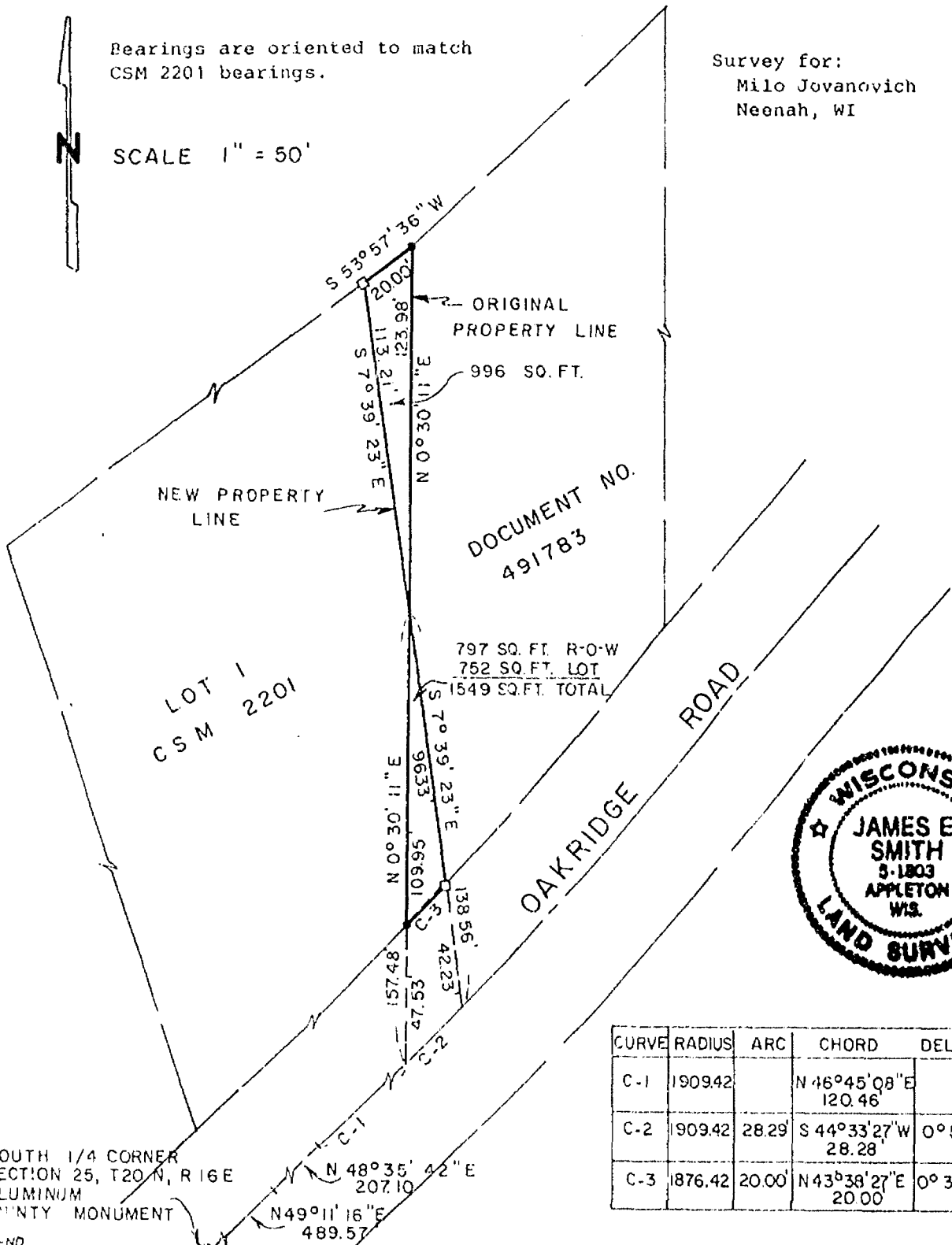
Part of Lot 1 Certified Survey Map 2201 and part of the Southwest 1/4 of the Southeast 1/4 of Section 25, Town 20 North, Range 16 East, All in the Town of Clayton, Winnebago County, Wisconsin

Bearings are oriented to match CSM 2201 bearings.

Survey for:
Milo Jovanovich
Neenah, WI

N

SCALE 1" = 50'



SOUTH 1/4 CORNER
SECTION 25, T20 N, R 16 E
ALUMINUM
COUNTY MONUMENT

LEGEND

- O 3/4"x 24" STEEL REBAR SET
 □ 1"x 24" IRON PIPE SET
 □ 1-1/4"x 30" STEEL REBAR SET
 X CHISELED "X" SET
 ● 3/4" REBAR FOUND
 ● 1" IRON PIPE FOUND
 ▲ 1-1/4" REBAR FOUND
 ● 2" IRON PIPE FOUND
 ⊗ CHISELED "X" FOUND
 ⊗ GOVERNMENT CORNER

SURVEYOR'S CERTIFICATE:

I hereby certify that I have surveyed this property and this map is a true representation thereof and shows the size and location of the property, its exterior boundaries, the location of all visible structures thereon, fences, apparent easements and roadways and visible encroachments, if any. This survey is made for the exclusive use of the present owner of the property, and also those who purchase, mortgage or guarantee the title thereto within one (1) year from date hereof; and as to them I hereby certify that said survey and map were made in accordance with acceptable Professional Standards and that the information contained thereon is, to the best of my knowledge, information and belief a true and accurate representation thereof.

FENCE
RECORDED AS

DATE _____

REGISTERED LAND SURVEYOR

Martenson & Eisele, Inc.

CONSULTING ENGINEERING & LAND SURVEYING
1919 AMERICAN COURT
NEENAH, WIS. 54956
PHONE (414)-731-0381

PROJECT NO. 267-065A

FIELD BOOK GOLD PAGE FILE
DISK --- FILE ---

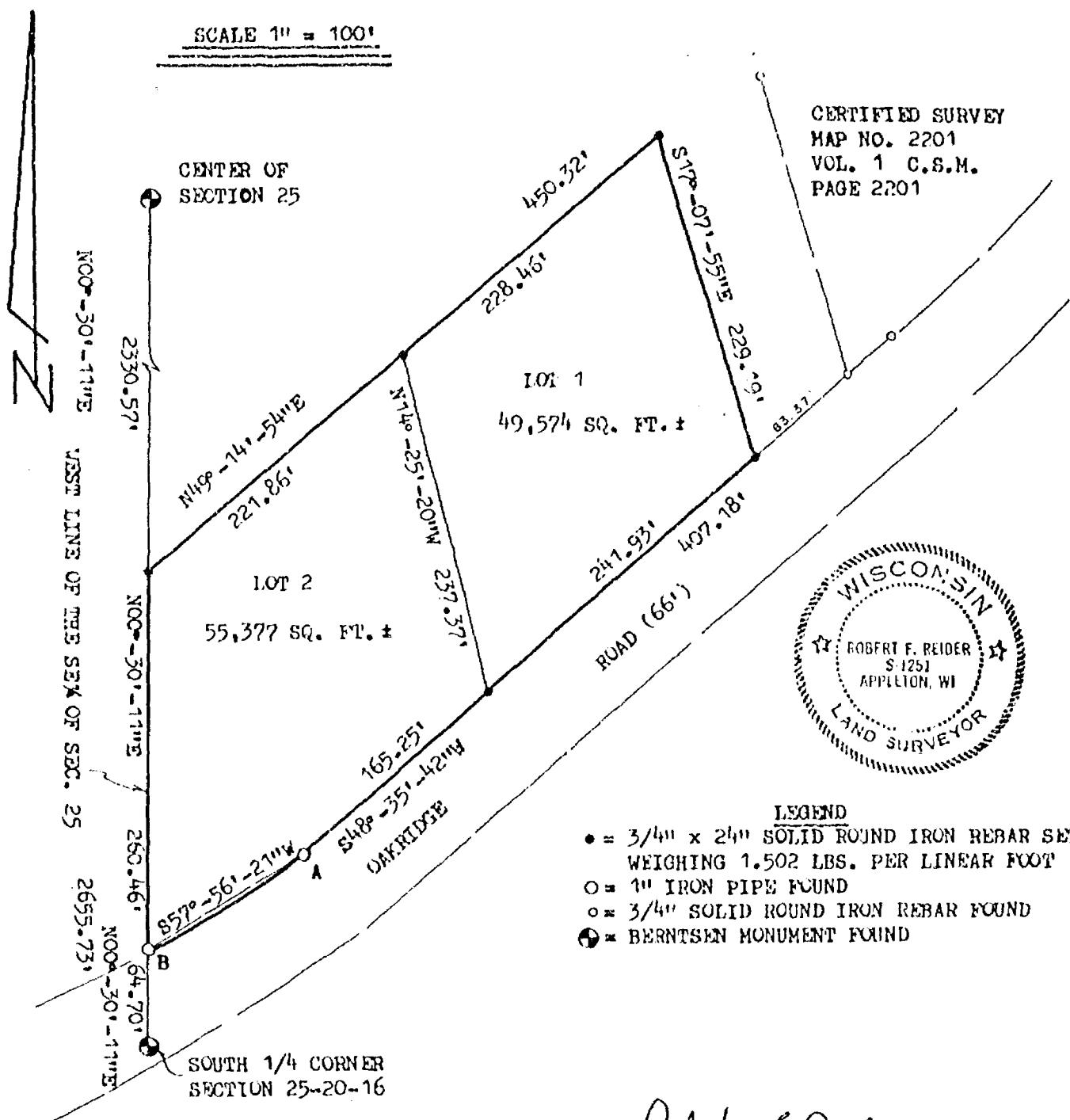
THIS INSTRUMENT WAS DRAFTED BY: POC

CERTIFIED SURVEY MAP NO. 2313

BEING PART OF THE SOUTHWEST 1/4 OF THE SOUTHEAST 1/4 OF SECTION 25, TOWNSHIP 20 NORTH, RANGE 16 EAST, TOWN OF CLAYTON, WINNEBAGO COUNTY, WISCONSIN.

CURVE DATA:			CENTRAL	CHORD	CHORD	ARC	TANGENT BEARINGS
CURVE	LOT	RADIUS	ANGLE	BEARING	LENGTH	LENGTH	
A - B	1	383.47'	18°-41'-18"	S57°-56'-21"W	121.52'	125.07'	S48°-35'-42"W S67°-17'-00"W

NORTH IS REFERENCED TO THE WEST LINE OF THE SEX OF SECTION 25, T20N, R16E, TOWN OF CLAYTON, WINNEBAGO COUNTY, WISCONSIN, WHICH IS ASSUMED TO BEAR N00°-30'-11"E.



Robert F. Reider 9-26-90

ROBERT F. REIDER, RLS-1251 DATED
CAROW LAND SURVEYING CO., INC.
1837 W. WISCONSIN AVE. P.O. BOX 1297
APPLETON, WISCONSIN 54912-1297
(rr-ec-kv KJV 9-24-90)
A4010-90


CERTIFIED SURVEY MAP NO. 2313**SURVEYOR'S CERTIFICATE:**

I, ROBERT F. REIDER, REGISTERED WISCONSIN LAND SURVEYOR, CERTIFY THAT I HAVE SURVEYED, DIVIDED AND MAPPED PART OF THE SOUTHWEST 1/4 OF THE SOUTHEAST 1/4 OF SECTION 25, TOWNSHIP 20 NORTH, RANGE 16 EAST, TOWN OF CLAYTON, WINNEBAGO COUNTY, WISCONSIN, BOUNDED AND DESCRIBED AS FOLLOWS: COMMENCING AT THE SOUTH 1/4 CORNER OF SECTION 25; THENCE N00°-30'-11"E, 64.70 FEET ALONG THE WEST LINE OF THE SOUTHEAST 1/4 OF SECTION 25 TO THE NORTHWESTERLY RIGHT-OF-WAY LINE OF OAKRIDGE ROAD AND THE POINT OF BEGINNING; THENCE CONTINUING N00°-30'-11"E, 260.46 FEET ALONG SAID WEST LINE; THENCE N49°-14'-54"E, 450.32 FEET; THENCE S17°-07'-55"E, 229.19 FEET TO SAID NORTHWESTERLY RIGHT-OF-WAY LINE OF OAKRIDGE ROAD; THENCE S48°-35'-42"W, 407.18 FEET ALONG SAID RIGHT-OF-WAY TO THE START OF A CURVE OF SAID RIGHT-OF-WAY; THENCE ALONG THE ARC OF SAID CURVE ON A CHORD WHICH BEARS S57°-56'-21"W AND IS 124.52 FEET IN LENGTH TO THE POINT OF BEGINNING. SUBJECT TO ALL EASEMENTS AND RESTRICTIONS OF RECORD.

THAT I HAVE MADE SUCH SURVEY UNDER THE DIRECTION OF DON PRELLWITZ, 2628 W. OAKRIDGE ROAD, NEENAH, WISCONSIN 54956.

THAT THIS MAP IS A CORRECT REPRESENTATION OF THE EXTERIOR BOUNDARY LINES OF THE LAND SURVEYED.

THAT I HAVE FULLY COMPLIED WITH THE PROVISIONS OF CHAPTER 236.34 OF THE WISCONSIN STATUTES AND THE SUBDIVISION REGULATIONS OF WINNEBAGO COUNTY.



Robert F. Reider

9-26-90

ROBERT F. REIDER, RLS-1251

DATED

CAROW LAND SURVEYING CO., INC.

1837 W. WISCONSIN AVE. P.O. BOX 1297

APPLETON, WISCONSIN 54912-1297

A401C-90

OWNER'S CERTIFICATE:

AS OWNER I HEREBY CERTIFY THAT I CAUSED THE LAND DESCRIBED ON THIS CERTIFIED SURVEY MAP TO BE SURVEYED, DIVIDED AND MAPPED AS REPRESENTED. I ALSO CERTIFY THAT THIS MAP IS REQUIRED BY S. 236.10 OR S. 236.12 OF THE WISCONSIN STATUTES TO BE SUBMITTED TO THE FOLLOWING FOR APPROVAL: WINNEBAGO COUNTY PLANNING AND ZONING COMMITTEE.

WITNESS THE HAND AND SEAL OF SAID OWNER THIS 16 DAY OF October, 1990.

Donald E. Pridemore

OWNER

OWNER

WITNESS

STATE OF WISCONSIN
COUNTY OF WINNEBAGO ^{BB} OUTAGAMIE


PERSONALLY CAME BEFORE ME THIS 16th DAY OF October, 1990. THE ABOVE NAMED PERSON TO ME KNOWN TO BE THE PERSON WHO EXECUTED THE FOREGOING INSTRUMENT AND ACKNOWLEDGED THE SAME.

Elizabeth J. Russ

NOTARY PUBLIC Elizabeth J. Russ

MY COMMISSION EXPIRES: STATE OF WISCONSIN

August 15, 1993



CERTIFIED SURVEY MAP NO. 2313

PURSUANT TO THE WINNEBAGO COUNTY SUBDIVISION ORDINANCE, ALL REQUIREMENTS FOR APPROVAL HAVE BEEN FULFILLED. THIS CERTIFIED SURVEY MAP WAS APPROVED ON THE 22nd DAY OF March, 1990.
1991

Carol Owens

CHAIRPERSON, WINNEBAGO COUNTY PLANNING AND ZONING COMMITTEE

TREASURER'S CERTIFICATE:

I HEREBY CERTIFY THAT THERE ARE NO UNPAID TAXES OR UNPAID SPECIAL ASSESSMENTS ON ANY OF THE LANDS INCLUDED IN THIS MINOR SUBDIVISION.

Marjorie L. Reinder Oct 15, 1990
TREASURER, TOWN OF CLAYTON DATED

Luther H. Bradley 3/11/91
COUNTY TREASURER DATED



Robert F. Reider 2-26-90
ROBERT F. REIDER, RLS-1251 DATED
CAROW LAND SURVEYING CO., INC.
1837 W. WISCONSIN AVE. P.O. BOX 1297
APPLETON, WISCONSIN 54912-1297
A4010-90

Register's Office
Winnebago County, Wis.
Received for record this 22nd
day of March A.D. 1991
at 3:00 o'clock P. M. and
filed in Vol. 1 of C.S.M.
on page 2313
Marjorie L. Reinder
Register of Deeds

Don Pauline
3628 W. Oakridge Rd
Neenah
12.23

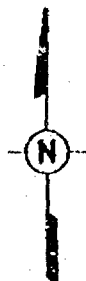
762183

WINNEBAGO COUNTY CERTIFIED SURVEY MAP NO. 2571

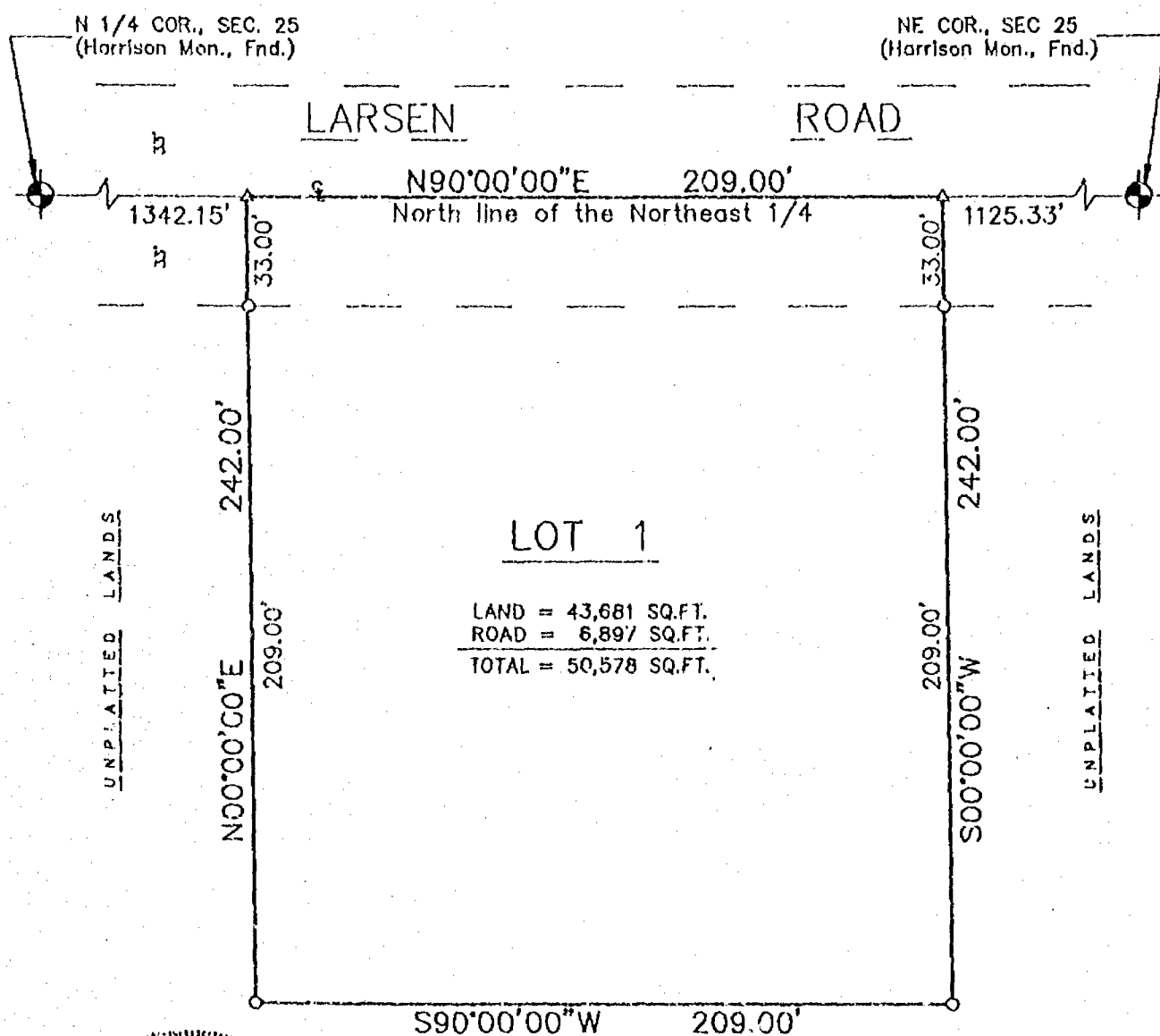
Part of the Northeast 1/4 of the Northeast 1/4, Section 25,
T20N, R16E, Town of Clayton, Winnebago County, Wisconsin.

Prepared for: Mark & Barb Bombinski
1095 Van Dyke Road
Appleton, WI 54915


Prepared by: Harris & Associates Inc.
2718 N. Meade St.
Appleton, WI 54911
(414) 733-8377



Bearings are referenced to
the North line of the
Northeast 1/4, Section 25,
assumed to bear N90°00'00"E.

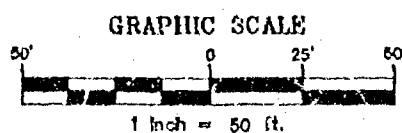


LAND = 43,681 SQ.FT.
ROAD = 6,897 SQ.FT.
TOTAL = 50,578 SQ.FT.



Thomas M. Wood
June 22, 1992

UNPLATTED LANDS



LEGEND

- = 1" X 24" IRON PIPE, SET
WEIGHING 168 LBS./LIN. FT.
- △ = P.K. NAIL, SET

WINNEBAGO COUNTY CERTIFIED SURVEY MAP NO. 2571


SURVEYOR'S CERTIFICATE

I, Thomas M. Wood, Registered Wisconsin Land Surveyor, certify that I have surveyed, divided, and mapped that part of the Northeast 1/4 of the Northeast 1/4, Section 25, T20N, R16E, Town of Clayton, Winnebago County, Wisconsin described as follows: Commencing at the North 1/4 corner of said Section 25; thence N90°00'00"E, along the North line of the Northeast 1/4, 1342.15 feet to the point of beginning; thence continuing N90°00'00"E, along said North line, 209.00 feet; thence S00°00'00"W, 242.00 feet; thence S90°00'00"W, 209.00 feet; thence N00°00'00"E, 242.00 feet to the point of beginning.

That I have made such survey, map and land division as shown hereon, under the direction of Mark Bombinski.

That this map is a correct representation of the exterior boundary lines of the land surveyed.

That I have fully complied with the provisions of Chapter 236.34 of the Wisconsin Statutes and the subdivision ordinance of Winnebago County, Wisconsin.



Thomas M. Wood June 22, 1992
Thomas M. Wood Date

OWNERS CERTIFICATE

As owner, I hereby certify that I caused the land described on this Certified Survey Map to be surveyed, divided, and mapped as represented.

Richard Breaker 7-10-92 Carol Breaker 7-10-92
Richard Breaker Date Carol Breaker Date

State of Wisconsin)
Outagamie County) ss

Personally came before me this 10th day of July, 1992, the above named persons to me known to be the person who executed the foregoing instrument and acknowledged the same.

Carol A. Kuckhorn
Notary Public
My commission expires April 10, 1994

COUNTY PLANNING AND ZONING COMMITTEE APPROVAL

This CSM has been approved by the Winnebago County Planning and Zoning Committee.

Jeanette Diskoff 8/14/92
Signed Date

TREASURER'S CERTIFICATE

Parcel # 000-0637

We hereby certify that there are no unpaid taxes or unpaid special assessments now due on any of the lands shown hereon.

Margie Schindler 7/9/92
Town of Clayton Date
Treasurer
Register's Office

Keith S. Bradley 7/9/92
Winnebago County Date
Treasurer

Winnebago County, Wis.

Received for record this 17th
day of August, A.D., 1992
at 11:34 o'clock P.M. and
filed in Vol. 1 of C.S.M.
on page 2571

SHEET 2 OF 2

LS-5364

Margie Schindler
Register of Deeds

Harris & Assoc.

807189

Sec 25
T20 R16

AFFIDAVIT OF CORRECTION

I, Thomas M. Wood, Registered Wisconsin Land Surveyor, hereby certify that Certified Survey Map No. 2571, recorded as document #807189 in the office of the Register of Deeds for Winnebago County, Wisconsin, should be amended as follows:


That the OWNER'S CERTIFICATE, located on Sheet 2 of 2, should be amended to include the following names and signatures:

Donald E. Breaker 7/6/93 Phyllis Breaker 7-6-93
Donald E. Breaker Date Phyllis Breaker Date

Given under my hand this 6th day of July, 1993.

Thomas M. Wood

Thomas M. Wood, R.L.S. S-1887



State of Wisconsin)

ss

Outagamie County)


Personally came before me on this 6th day of July, 1993, the above-named persons to me known to be the persons who executed the foregoing instrument and acknowledged the same.

Robert J. Harris
Notary Public

My commission expires 8-24-97.

This instrument was drafted and should be returned to:

Harris & Associates, Inc.
2718 N. Meade Street
Appleton, WI 54911



Register's Office
Winnebago County, Wis.

Received for record
this 14th Day of

September
A.D. 19 93 at
9:22 o'clock AM

Marjorie Salame
REGISTER OF DEEDS

CSM 2571
807189

PS
10

849115


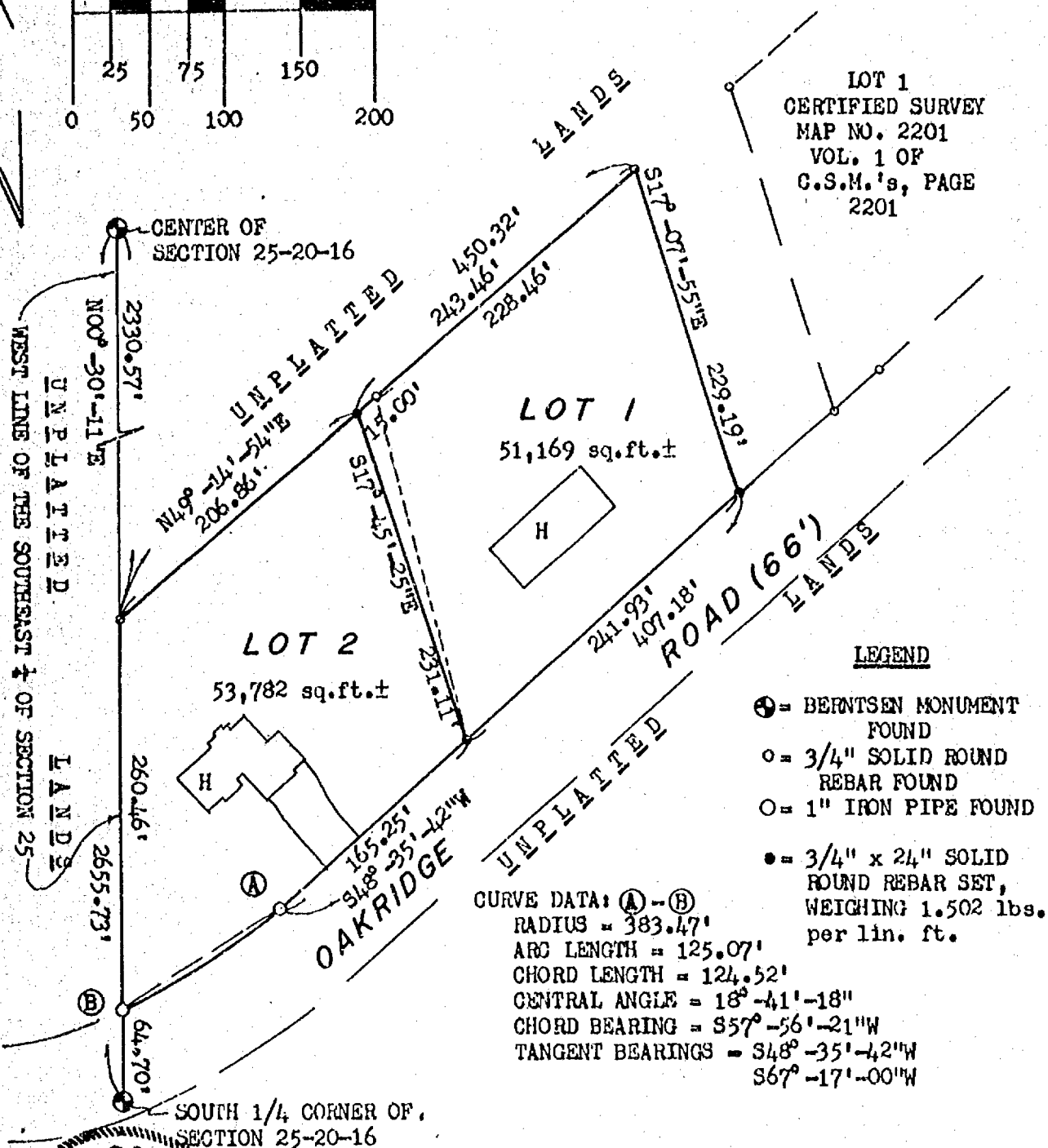

1534

CERTIFIED SURVEY MAP NO. 2827

BEING PART OF THE SOUTHWEST 1/4 OF THE SOUTHEAST 1/4 OF SECTION 25, TOWNSHIP 20 NORTH, RANGE 16 EAST, TOWN OF CLAYTON, WINNEBAGO COUNTY, WISCONSIN. BEING ALL OF LOTS 1 AND 2 OF CERTIFIED SURVEY MAP NO. 2313 AS RECORDED IN VOLUME 1 OF CERTIFIED SURVEY MAPS, ON PAGE 2313 AS DOCUMENT NO. 762483.

NORTH IS REFERENCED TO THE WEST LINE OF THE SOUTHEAST 1/4 OF SECTION 25, TOWNSHIP 20 NORTH, RANGE 16 EAST, TOWN OF CLAYTON, WINNEBAGO COUNTY, WISCONSIN, WHICH IS ASSUMED TO BEAR $N00^{\circ}-30'-11''E$.

GRAPHIC SCALE: 1"=100'



Robt F. Reider 10-14-93

ROBERT F. REIDER, RIS-1251 DATED
CAROW LAND SURVEYING CO., INC.
1837 W. WISCONSIN AVE. P.O. BOX 1297
APPLETON, WISCONSIN 54912-1297
A4010-93 (ec-ms DGV) 10-14-93

CERTIFIED SURVEY MAP NO. 2827**SURVEYOR'S CERTIFICATE:**

I, ROBERT F. REIDER, REGISTERED WISCONSIN LAND SURVEYOR, CERTIFY THAT I HAVE SURVEYED, MAPPED AND DIVIDED PART OF THE SOUTHWEST 1/4 OF THE SOUTHEAST 1/4 OF SECTION 25, TOWNSHIP 20 NORTH, RANGE 16 EAST, TOWN OF CLAYTON, WINNEBAGO COUNTY, WISCONSIN, BOUNDED AND DESCRIBED AS FOLLOWS: ALL OF LOTS 1 AND 2 OF CERTIFIED SURVEY MAP NO. 2313 AS RECORDED IN VOLUME 1 OF CERTIFIED SURVEY MAPS ON PAGE 2313 AS DOCUMENT NO. 762483.

THAT I HAVE MADE SUCH SURVEY UNDER THE DIRECTION OF JACK ROBERTS, 2660 OAKRIDGE ROAD, NEENAH, WISCONSIN 54956.

THAT THIS MAP IS A CORRECT REPRESENTATION OF THE EXTERIOR BOUNDARY LINES OF THE LAND SURVEYED.

THAT I HAVE FULLY COMPLIED WITH THE PROVISIONS OF CHAPTER 236.34 OF THE WISCONSIN STATUTES AND THE SUBDIVISION ORDINANCE OF THE TOWN OF CLAYTON AND WINNEBAGO COUNTY.



Robert F. Reider 10-14-93
 ROBERT F. REIDER
 CAROW LAND SURVEYING CO., INC.
 P.O. BOX 1297, 1837 W. WIS. AVE.
 APPLETON, WISCONSIN 54912-1297
 A4010-93 ec ms RFR 10-14-93

DATED

TOWN BOARD CERTIFICATE:

WE HEREBY CERTIFY THAT THE TOWN OF CLAYTON BOARD OF SUPERVISORS APPROVED THIS CERTIFIED SURVEY MAP ON THE 1 DAY OF November, 1993.

Mick Sal
 TOWN CHAIRPERSON

Millen Westphal
 TOWN CLERK

COUNTY PLANNING AND ZONING COMMITTEE APPROVAL:

PURSUANT TO THE WINNEBAGO COUNTY SUBDIVISION ORDINANCE, ALL REQUIREMENTS FOR APPROVAL HAVE BEEN FULFILLED.

THIS CERTIFIED SURVEY MAP WAS APPROVED THIS 29 DAY OF Nov., 1993

Jeanette Diakoff
 VCHAIRPERSON, WINNEBAGO COUNTY
 PLANNING AND ZONING COMMITTEE

SHEET 2 OF 3 SHEETS

CERTIFIED SURVEY MAP NO. 2827

OWNER'S CERTIFICATE:

AS OWNERS, WE HEREBY CERTIFY THAT WE CAUSED THE LAND DESCRIBED ON THIS CERTIFIED SURVEY MAP TO BE SURVEYED, MAPPED AND DIVIDED AS REPRESENTED HEREON. WE ALSO CERTIFY THAT THIS MAP IS REQUIRED BY S. 236.10 OR 236.12 OF THE WISCONSIN STATUTES TO BE SUBMITTED TO THE FOLLOWING FOR APPROVAL: TOWN OF CLAYTON AND WINNEBAGO COUNTY.

WITNESS THE HAND AND SEAL OF SAID OWNERS THIS 6 DAY OF November, 1993.

Jack V. Roberts
JACK V. ROBERTS

Ann V. Roberts
ANN V. ROBERTS

Donald E. Prellwitz
DONALD E. PRELLWITZ

Patricia J. Prellwitz
PATRICIA J. PRELLWITZ

STATE OF WISCONSIN)
) SS
COUNTY OF WINNEBAGO)

PERSONALLY CAME BEFORE ME THIS 6 DAY OF November, 1993, THE ABOVE NAMED PERSONS TO ME KNOWN TO BE THE PERSONS WHO EXECUTED THE FOREGOING INSTRUMENT AND ACKNOWLEDGED THE SAME.

David M. McClintock
NOTARY PUBLIC



MY COMMISSION EXPIRES 5-14-95

TREASURER'S CERTIFICATE:

I HEREBY CERTIFY THAT THERE ARE NO UNPAID TAXES OR UNPAID SPECIAL ASSESSMENTS ON ANY OF THE LAND INCLUDED ON THIS CERTIFIED SURVEY MAP.

Margaret L. Reinder 11-1-93
TOWN TREASURER DATED

Ruth A. Bradley 11/9/93
COUNTY TREASURER DATED



Robert F. Reider 10-14-93
ROBERT F. REIDER, RLS-1251 DATED
CAROW LAND SURVEYING CO., INC.
P.O. BOX 1297, 1837 W. WIS. AVE.
APPLETON, WISCONSIN 54912-1297
A4010-93 ec ms RFR 10-14-93

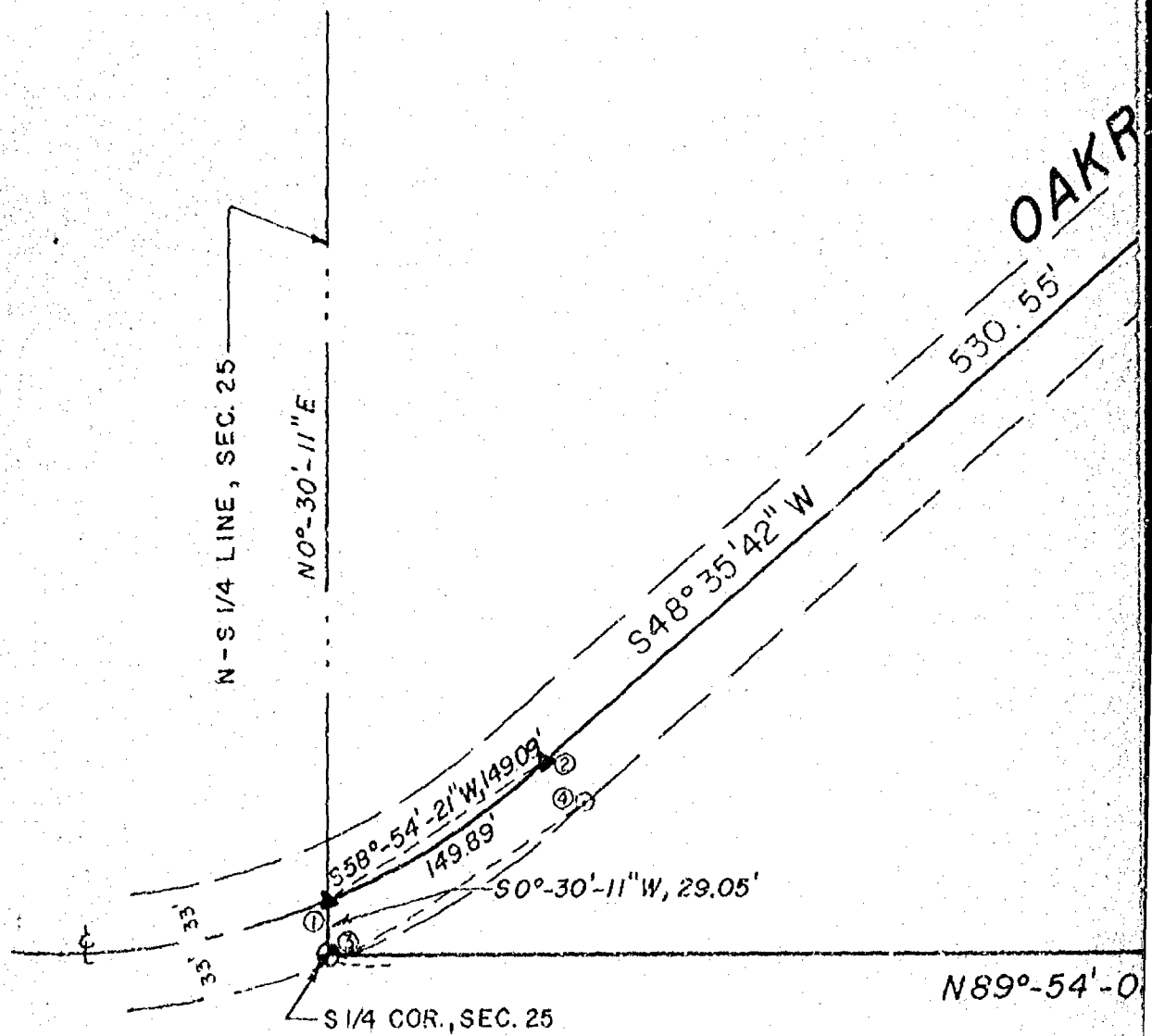
SHEET 3 OF 3 SHEETS

859055

Register's Office
Winnebago County, Wis.
Received for record this 1st
day of Dec A.D., 19 93
at 8:08 o'clock AM and
filed in Vol. 1 of CSM
on page 2827

Margaret L. Reinder
Register of Deeds

Pd
14



PARCEL A-1

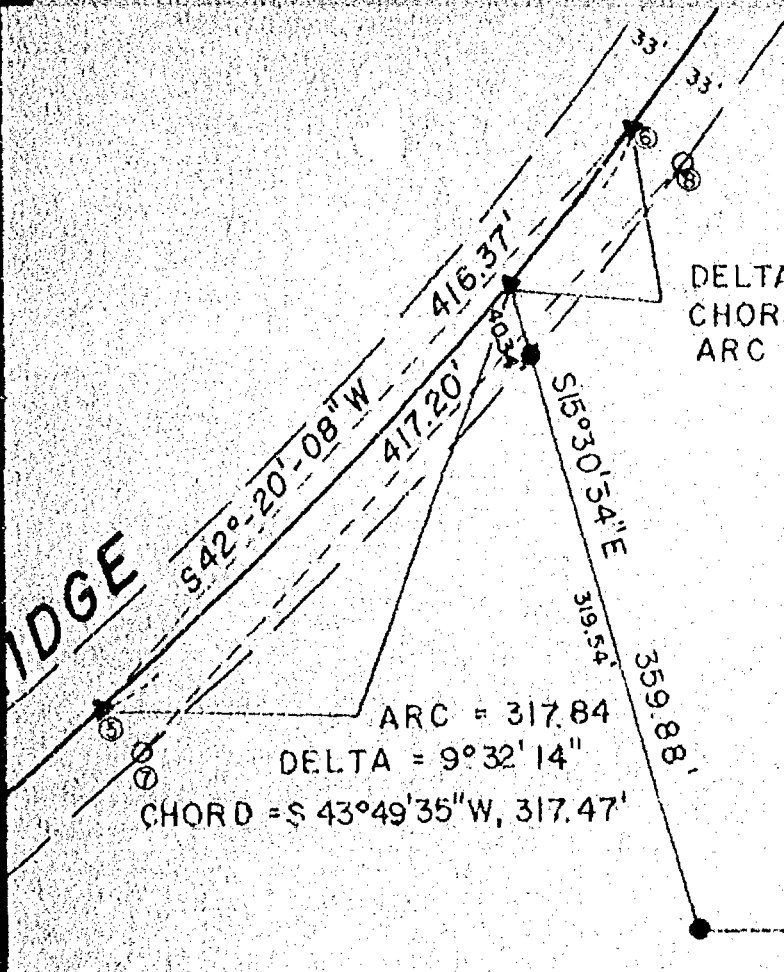
11.001 ACRES
(10.69 ACRES LESS ROAD)

DELTA = $2^{\circ}58'54''$
CHORD = S $37^{\circ}34'01''$ W, 99.35'
ARC = 99.36'

PARCEL "A"

(ENTIRE PARCEL)

22.101 ACRES
(20.79 ACRES LESS ROAD)



PARCEL A-2

11.101 ACRES
(10.91 ACRES LESS ROAD)

3"E

1350.62'


S. LINE OF SE 1/4, SEC. 25

DESCRIPTION PARCEL A-1

A PARCEL OF LAND LOCATED
WISCONSIN WHICH IS MORE
COMMENCING AT THE S & CO
THE SE & ; THENCE N18°-17'
386.18 FEET; THENCE N40°
SAID CENTERLINE, ON THE
THENCE CONTINUING ALONG
SOUTHWESTERLY ALONG SAID
69-5 (880); THENCE S15°
SAID PARCEL CONTAINS 11,
AND RESTRICTIONS OF P&A

DESCRIPTION PARCEL A-2

A PARCEL OF LAND LOCATED
WISCONSIN WHICH IS MORE
BEGINNING AT THE S & CO
SE & ; THENCE N18°-17'-13"
TO THE CENTERLINE OF OAK
RIGHT, 572.0 FEET (Chor
CENTERLINE TO THE BEGINN
THE RIGHT, 1401.80 FEET
LINE OF SAID SECTION 25;
BEING THE POINT (P & A)
SAID PARCEL CONTAINS 11,
AND RESTRICTIONS OF P&A



1. BEARING 118°-11'-13"W, 355.92 FEET TO THE POINT OF BEGINNING; THENCE CONTINUING N18°-11'-13"W,
 2. 110°-11'-13"W, 428.64 FEET TO THE CENTERLINE OF JAKKIMAF ROAD; THENCE SOUTHWESTERLY ALONG
 3. THE CENTERLINE OF A CURVE TO THE LEFT, 61.07 FEET (chord bearing S29°-04'-22"W, 61.07 Feet);
 4. THE CENTERLINE, S36°-04'-24"W, 500.92 FEET TO THE BEGINNING OF A CURVE; THENCE
 5. ALONG THE CENTERLINE, ON THE ARC OF A CURVE TO THE RIGHT, 129.51 Feet (chord bearing S37°-34'-01"W,
 6. 129.51 Feet); THENCE N89°-54'-48"E, 610.35 FEET TO THE POINT OF BEGINNING.
 7. MORE OR LESS THAN 1.9 ACRES LESS OR MORE, AND IS SUBJECT TO ALL EASEMENTS
 8. AND RESERVING THAT PART PRESENTLY BEING USED FOR ROAD PURPOSES.

THEY DESCRIBED AS FOLLOWS:
 1. OF SAID SECTION 24; THENCE $N89^{\circ}21'11''W$, 139.66 FEET ALONG THE CORNER LINE OF THE
 2. $S55^{\circ}02'12''E$; THENCE $S89^{\circ}21'11''W$, 139.66 FEET; THENCE $S158^{\circ}30'34''W$, 139.88 FEET
 3. TO THE CORNER; THENCE WITH CENTER $\frac{1}{4}$ ALONG SAID CENTERLINE, IN THE ARC OF A CURVE TO THE
 4. (ANGLES $54^{\circ}49'12''$, 111.79 FEET); THENCE $S4^{\circ}42'19''W$, 111.55 FEET ALONG SAID
 5. TO OF A CURVE; THENCE SUBSEQUENTLY ALONG SAID CENTERLINE, ON THE ARC OF A CURVE TO
 6. (ANGLES $158^{\circ}30'34''W$, 149.24 FEET) TO ITS INTERSECTION WITH THE NORTH-SOUTH $\frac{1}{4}$
 7. THENCE $S62^{\circ}00'11''E$, 139.66 FEET ALONG SAID NORTH-SOUTH $\frac{1}{4}$ LINE TO THE $\frac{1}{4}$ CORNER, ALSO
 8. AND.

WEEK OF THE YEAR OF 1915 (1915) FROM LESS ROAD, AND IS SUBMITTED TO ALL INTERESTS
RESPECTING THAT PART PRESENTLY BEING USED FOR ROAD PURPOSES.

MADE IN U.S.A.

PLAT OF SURVEY

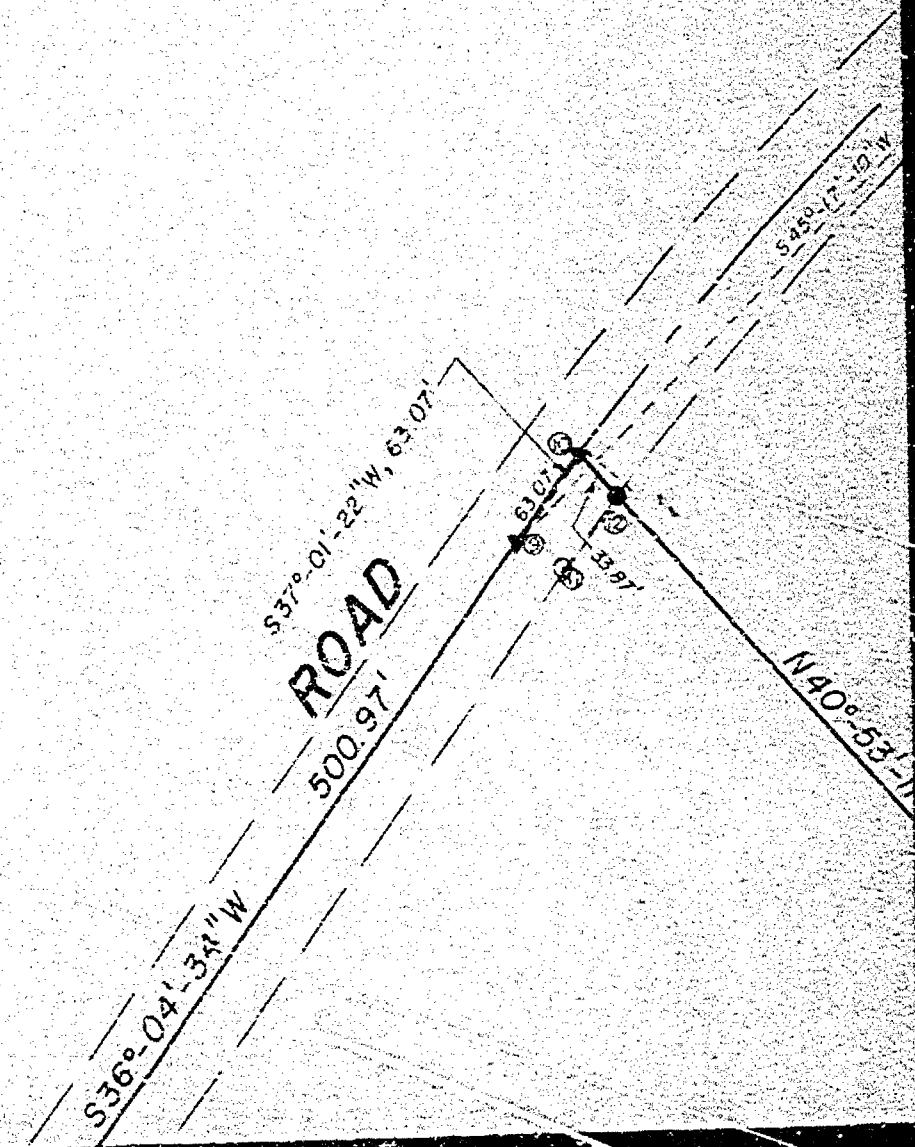
LEGEND

- = 3/4" x 24" IRON PIN, SET
(WT. 1.502 LBS/10)
- ▲ = MASONRY MARK, SET
- ⊙ = HARRISON MONUMENT, FOUND
- ✕ = 6" x 6" STONE, FOUND
- = 1" IRON PIPE, FOUND

NORTH IS REFERENCED TO THE MERIDIAN LINE,
SECTION 15, T20N, R16E, TOWNSHIP CLAYTON, WINNEBAGO
COUNTY, AND IS ADJUSTED TO BEP. 1901-1911.

CURVE DATA

CURVE NUMBER	RADIUS	CHORD		CENTRAL ANGLE	ARC
		BEARING	LENGTH		
1-2	416.47	N58°-54'-21" E	149.09	20°-37'-18"	149.89
2-3	449.47	N58°-54'-21" E	160.90	20°-37'-18"	161.77
5-6	1909.42	N42°-20'-08" E	416.37	12°-31'-08"	417.20
7-8	1942.42	N42°-20'-08" E	423.57	12°-31'-08"	424.41
9-10	1909.40	N37°-01'-22" E	63.07	1°-53'-33"	63.07
11-12	1876.40	N37°-09'-00" E	55.43	1°-41'-33"	55.43



DATE	BY	REVISION RECORD	AUTH.	CHK.
8/7/87		Parcels A-1 & A-2	LSW	
7/17/92		Parcels A-1 & A-2	DA	



DESCRIPTION PARCEL "A" (PART OF PARCEL)

A PARCEL OF LAND LOCATED IN THE E 1/4 OF THE 32 N, SECTION 35, T10N, R10E, TOWN OF CLAYTON, WINNEBAGO COUNTY, WISCONSIN WHICH IS MORE FULLY DESCRIBED AS FOLLOWS:

BEING THE NORTH 1/2 OF A CORNER TO SAID SECTION 35; THENCE ALONG THE NORTH LINE OF THE 32 N, THENCE N11°-11'-11" W, 111.10 FEET; THENCE N60°-50'-11" W, 171.14 FEET TO THE BEGINNING OF A CURVE TO THE RIGHT, BEING SAID CENTERLINE, ON THE ARC OF A CURVE TO THE LEFT, 41.07 FEET (Chord bearing S47°-11'-21" W, 41.07 Feet); THENCE CONTINUING ALONG SAID CENTERLINE, S16°-04'-14" W, 166.97 FEET TO THE BEGINNING OF A CURVE; THENCE SOUTHWESTERLY, ALONG SAID CENTERLINE, ON THE ARC OF A CURVE TO THE RIGHT, 41.07 FEET (Chord bearing S47°-11'-21" W, 41.07 Feet); THENCE S60°-50'-11" W, 171.14 FEET ALONG SAID CENTERLINE TO THE BEGINNING OF A CURVE; THENCE SOUTHWESTERLY, ALONG SAID CENTERLINE, ON THE ARC OF A CURVE TO THE RIGHT, 149.09 FEET (Chord bearing S58°-54'-21" W, 149.09 Feet) TO ITS INTERSECTION WITH THE NORTH-SOUTH LINE OF SAID SECTION 35; THENCE S0°-50'-11" W, 19.05 FEET ALONG SAID NORTH-SOUTH LINE TO THE 1/4 CORNER, ALSO BEING THE POINT OF BEGINNING.

SAID PARCEL CONTAINS 22.34 ACRES OF LAND MORE OR LESS (20.79 ACRES LESS ROAD), AND IS SUBJECT TO ALL EASEMENTS AND RESTRICTIONS OF RECORD, RESERVING THAT PART PRESENTLY BEING USED FOR ROAD PURPOSES.

James A. Hebert R.L.S. 3-6-85
 I, JAMES A. HERBERT S.L.S., DO HEREBY CERTIFY
 THAT THE ABOVE PLAT OF SURVEY IS A CORRECT
 REPRESENTATION OF THE DESCRIBED PROPERTY.



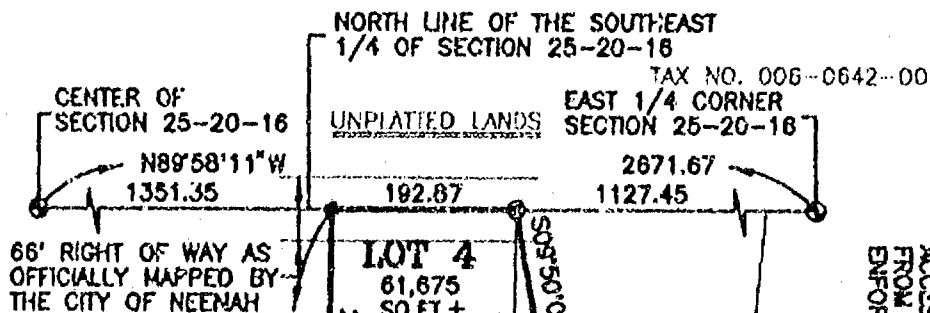
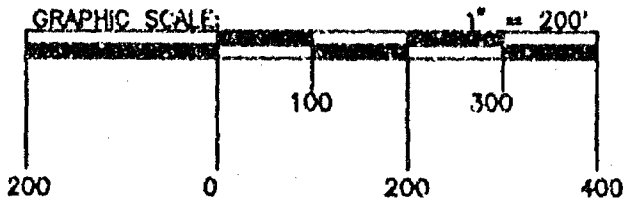


CERTIFIED SURVEY MAP NO. 3891

BEING PART OF LOT 3 OF CERTIFIED SURVEY MAP NUMBER 3618 AS RECORDED IN VOLUME 1 OF CERTIFIED SURVEY MAPS ON PAGE 3618 AND BEING PART OF THE NORTHEAST 1/4 OF THE SOUTHEAST 1/4 OF SECTION 25, TOWNSHIP 20 NORTH, RANGE 16 EAST, TOWN OF CLAYTON, WINNEBAGO COUNTY, WISCONSIN.

BEING PART OF TAX PARCEL NO. 006-0653-2-1 & ALL OF TAX PARCEL NO. 006-0653-2

GRAPHIC SCALE:



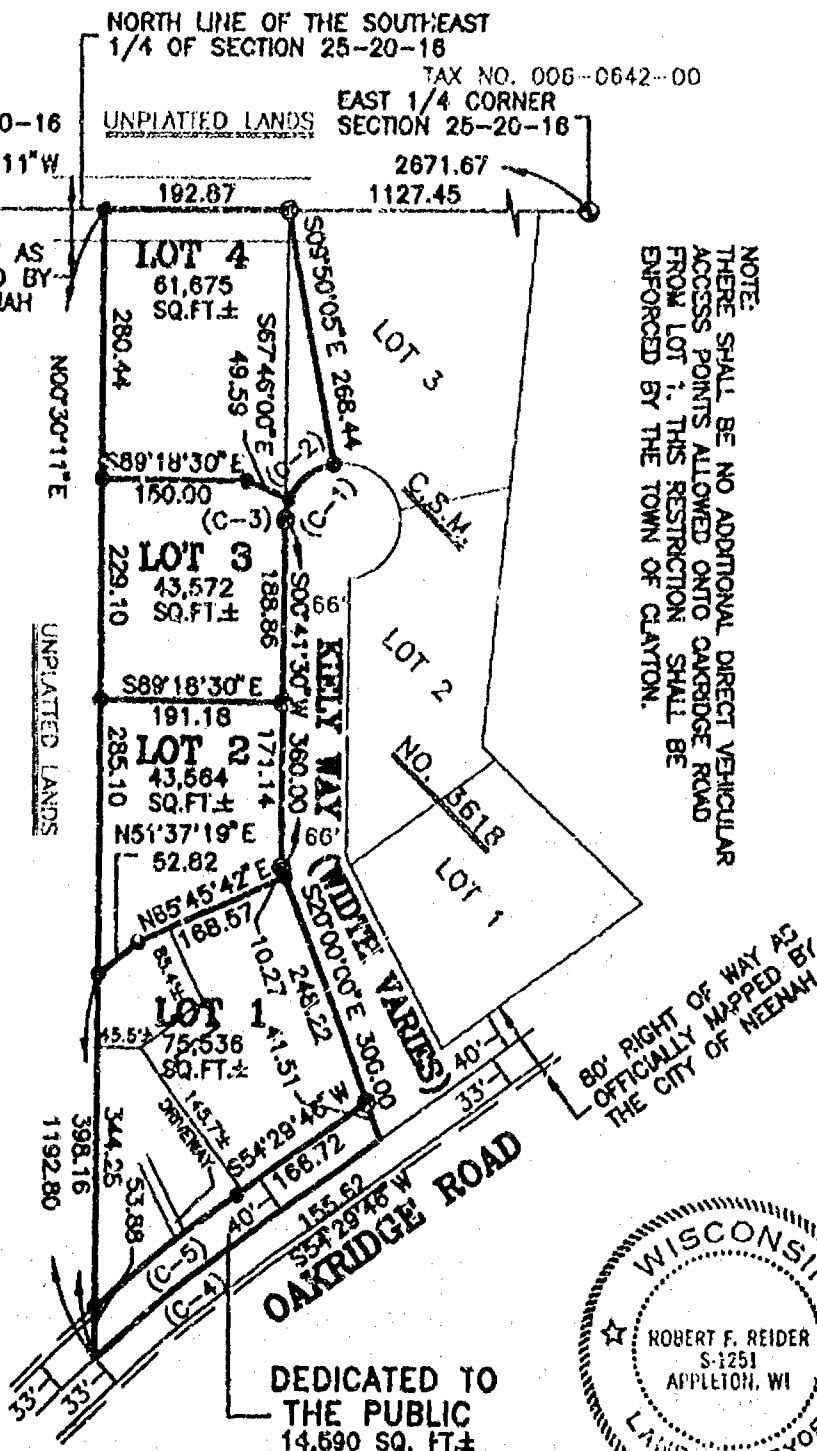
NOTE: THERE SHALL BE NO ADDITIONAL DIRECT VEHICULAR ACCESS POINTS ALLOWED ONTO OAKRIDGE ROAD FROM LOT 1. THIS RESTRICTION SHALL BE ENFORCED BY THE TOWN OF CLAYTON.

- LEGEND:
- = 3/4" X 24" SOLID ROUND IRON REBAR SET, WEIGHING 1.502 LBS. PER LN. FT.
 - = 3/4" SOLID ROUND IRON REBAR FOUND
 - = BERNITSEN MONUMENT FOUND

CURVE	RADIUS	CENTRAL ANGLE	CHORD LENGTH	CHORD BEARING	ARC LENGTH	TANGENT BEARING
C-1	60.00	79°28'24"	76.71	S40°25'43"W	83.22	S80°09'55"W
C-2	60.00	57°55'54"	58.12	S51°11'58"W	60.66	S80°09'55"W
C-3	60.00	21°32'30"	22.43	S11°27'46"W	22.56	S22°14'01"W
C-4	1909.40	06°35'18"	219.44	S51°12'07"W	219.56	S54°29'46"W
C-5	1949.40	05°31'00"	187.62	S51°44'16"W	187.70	S54°29'46"W


DOC NO. 966205

UNPLATTED LANDS



80' RIGHT OF WAY AS OFFICIALLY MAPPED BY THE CITY OF NEENAH

DEDICATED TO THE PUBLIC 14,690 SQ. FT.



NORTH IS REFERENCED TO THE NORTH LINE OF THE SOUTHEAST 1/4 OF SECTION 25, TOWNSHIP 20 NORTH, RANGE 16 EAST, TOWN OF CLAYTON, WINNEBAGO COUNTY, WISCONSIN WHICH IS ASSUMED TO BEAR N89°58'11"W.

Robert F. Reider 12-22-97
ROBERT F. REIDER, RLS-1251 DATED
CAROW LAND SURVEYING CO., INC.
1837 W. WISCONSIN AVE., P.O. BOX 1297
APPLETON, WISCONSIN 54912-1297
A815.52-1-97 sw-tm RDD 12-11-97

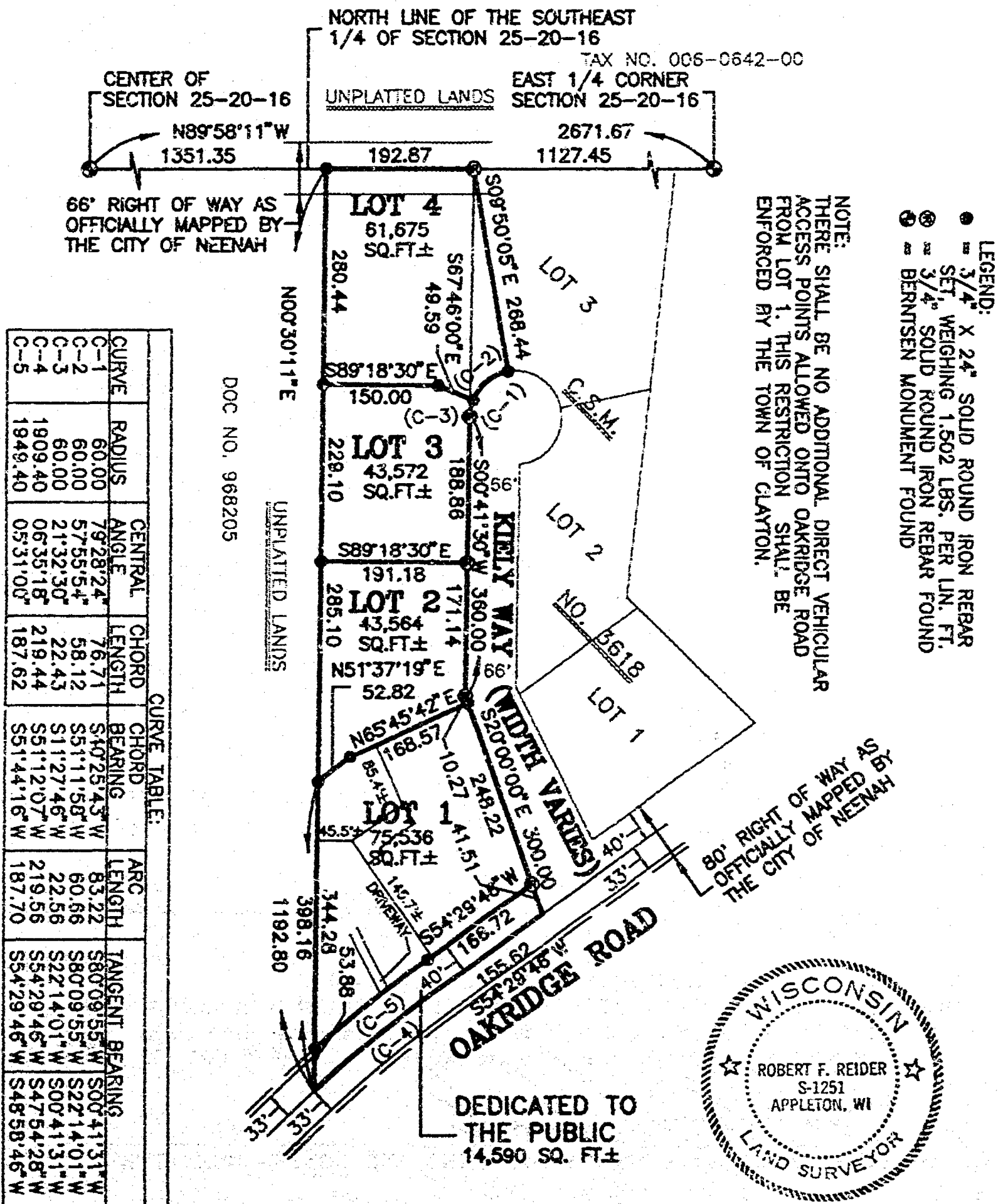
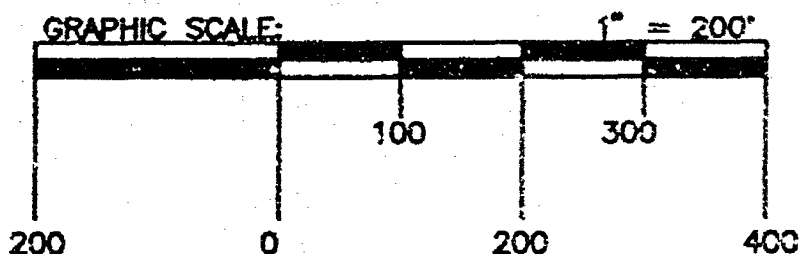


CERTIFIED SURVEY MAP NO. 3891

BEING PART OF LOT 3 OF CERTIFIED SURVEY MAP NUMBER 3618 AS RECORDED IN VOLUME 1 OF CERTIFIED SURVEY MAPS ON PAGE 3618 AND BEING PART OF THE NORTHEAST 1/4 OF THE SOUTHEAST 1/4 OF SECTION 25, TOWNSHIP 20 NORTH, RANGE 16 EAST, TOWN OF CLAYTON, WINNEBAGO COUNTY, WISCONSIN.

BEING PART OF TAX PARCEL NO. 006-0653-2-1 & ALL OF TAX PARCEL NO. 006-0653-2

GRAPHIC SCALE:



CURVE TABLE:					
CURVE	RADIUS	CENTRAL ANGLE	CHORD LENGTH	CHORD BEARING	ARC LENGTH
C-1	60.00	79°28'24"	76.71	S40°25'43"W	83.22
C-2	60.00	57°55'54"	58.12	S51°11'58"W	60.66
C-3	60.00	21°32'30"	22.43	S11°27'46"W	22.56
C-4	1809.40	06°35'18"	219.44	S51°12'07"W	219.56
C-5	1849.40	05°31'00"	187.62	S51°44'16"W	187.70
					TANGENT BEARING
					S00°41'31"W
					S22°14'01"W
					S00°41'31"W
					S47°54'28"W
					S48°58'46"W

NORTH IS REFERENCED TO THE NORTH LINE OF THE SOUTHEAST 1/4 OF SECTION 25, TOWNSHIP 20 NORTH, RANGE 16 EAST, TOWN OF CLAYTON, WINNEBAGO COUNTY, WISCONSIN WHICH IS ASSUMED TO BEAR N89°58'11"W.

Robert F. Reider 12-22-97
ROBERT F. REIDER, RLS-1251 DATED
CAROW LAND SURVEYING CO., INC.
1837 W. WISCONSIN AVE., P.O. BOX 1297
APPLETON, WISCONSIN 54912-1297
A815.52-1-97 sw-tm RDD 12-11-97

CERTIFIED SURVEY MAP NO. 3891


SURVEYOR'S CERTIFICATE:

I, ROBERT F. REIDER, REGISTERED WISCONSIN LAND SURVEYOR, CERTIFY THAT I HAVE SURVEYED, DIVIDED AND MAPPED PART OF LOT 3 OF CERTIFIED SURVEY MAP NO. 3618 AS RECORDED IN VOLUME 1 OF CERTIFIED SURVEY MAPS ON PAGE 3618 AND PART OF THE NORTHEAST 1/4 OF THE SOUTHEAST 1/4 OF SECTION 25, TOWNSHIP 20 NORTH, RANGE 16 EAST, TOWN OF CLAYTON, WINNEBAGO COUNTY, WISCONSIN, BOUNDED AND DESCRIBED AS FOLLOWS: COMMENCING AT THE EAST 1/4 CORNER OF SAID SECTION 25; THENCE N89-58-11W, 1127.45 FEET ALONG THE NORTH LINE OF THE SOUTHEAST 1/4 OF SECTION 25 TO THE NORTHWEST CORNER OF LOT 3 OF CERTIFIED SURVEY MAP NO. 3618 AND TO THE POINT OF BEGINNING; THENCE S09-50-05E, 268.44 FEET TO A POINT ON THE 60 FOOT RADIUS CUL-DE-SAC OF KIELY WAY; THENCE ALONG THE ARC OF SAID 60 FOOT RADIUS CUL-DE-SAC, THE CHORD WHICH BEARS S40-25-43W AND IS 76.71 FEET IN LENGTH TO THE WEST LINE OF SAID CERTIFIED SURVEY MAP; THENCE S00-41-30W, 360.00 FEET ALONG SAID WEST LINE; THENCE S20-00-00E, 300.00 FEET ALONG SAID WEST LINE TO THE CENTERLINE OF OAKRIDGE ROAD; THENCE S54-29-46W, 155.62 FEET ALONG SAID CENTERLINE; THENCE ALONG THE ARC OF A 1909.40 FOOT RADIUS CURVE OF SAID CENTERLINE THE CHORD WHICH BEARS S51-12-07W AND IS 219.44 FEET IN LENGTH TO THE WEST LINE OF THE NORTHEAST 1/4 OF THE SOUTHEAST 1/4 OF SECTION 25; THENCE N00-30-11E, 1192.80 FEET ALONG SAID WEST LINE TO THE NORTH LINE OF THE SOUTHEAST 1/4 OF SECTION 25; THENCE S89-58-11E, 192.87 FEET ALONG SAID NORTH LINE TO THE POINT OF BEGINNING. SUBJECT TO ALL EASEMENTS AND RESTRICTIONS OF RECORD.

THAT I HAVE MADE SUCH SURVEY UNDER THE DIRECTION OF PAT KEESLER & EILEEN CONNOLLY-KEESLER, 1112 BREEZEWOOD LANE, NEENAH, WISCONSIN 54956.

THAT THIS MAP IS A TRUE AND CORRECT REPRESENTATION OF THE EXTERIOR BOUNDARY LINES OF THE LAND SURVEYED.

THAT I HAVE FULLY COMPLIED WITH THE PROVISIONS OF CHAPTER 236.34 OF THE WISCONSIN STATUTES AND THE SUBDIVISION ORDINANCE OF THE TOWN OF CLAYTON AND WINNEBAGO COUNTY.



Robert F. Reider 12-11-97

ROBERT F. REIDER, RLS-1251 DATED
CAROW LAND SURVEYING CO., INC.
P.O. BOX 1297, 1837 W. WISCONSIN AVE.
APPLETON, WISCONSIN 54912-1297
A816.52-1-97 (sw tm RFR) 12-10-97

TOWN BOARD CERTIFICATION:

WE HEREBY CERTIFY THAT THE TOWN OF CLAYTON BOARD OF SUPERVISORS APPROVED AND ACCEPTED THIS CERTIFIED SURVEY MAP ON THE 15th DAY OF December, 1997.

Arden E. Oshroder
TOWN CHAIRPERSON

Joanne M. Shewst
TOWN CLERK

COUNTY PLANNING AND ZONING COMMITTEE APPROVAL:

PURSUANT TO THE WINNEBAGO COUNTY SUBDIVISION ORDINANCE, ALL REQUIREMENTS FOR APPROVAL HAVE BEEN FULFILLED.

THIS CERTIFIED SURVEY MAP WAS APPROVED THIS 30th DAY OF December, 1997.

John A. Schiller
CHAIRPERSON, WINNEBAGO COUNTY PLANNING AND ZONING COMMITTEE

TREASURER'S CERTIFICATE:

I, HEREBY CERTIFY THAT THERE ARE NO UNPAID TAXES OR UNPAID SPECIAL ASSESSMENTS ON ANY OF THE LAND INCLUDED ON THIS CERTIFIED SURVEY MAP.

Margaret L. Reider 12/15/97
TOWN TREASURER DATED

Mary Krueger 12/29/97
COUNTY TREASURER DATED

CERTIFIED SURVEY MAP NO. 3891

OWNER'S CERTIFICATE:

AS OWNER(S), I(WE) HEREBY CERTIFY THAT I(WE) CAUSED THE LAND DESCRIBED ON THIS CERTIFIED SURVEY MAP TO BE SURVEYED, DIVIDED, MAPPED AND DEDICATED AS REPRESENTED HEREON. I(WE) ALSO CERTIFY THAT THIS MAP IS REQUIRED BY SECTIONS 236.10 OR 236.12 OF THE WISCONSIN STATUTES TO BE SUBMITTED TO THE FOLLOWING FOR APPROVAL: TOWN OF CLAYTON AND WINNEBAGO COUNTY.

WITNESS THE HAND AND SEAL OF SAID OWNER(S) THIS 15th DAY OF Dec. 1991,
1997.



Patrick E. Keesler
PATRICK E. KEESLER

Eileen Connolly - Keesler
EILEEN CONNOLLY-KEESLER

STATE OF WISCONSIN)
)SS
COUNTY OF WINNEBAGO)

PERSONALLY CAME BEFORE ME THIS 15th DAY OF December 1997. THE ABOVE NAMED PERSON(S) TO ME KNOWN TO BE THE PERSON(S) WHO EXECUTED THE FOREGOING INSTRUMENT AND KNOWLEDGE THE SAME.

NOTARY PUBLIC
MY COMMISSION EXPIRES



Robert F. Reider 12-11-97
ROBERT F. REIDER, RLS-1251 DATED
CAROW LAND SURVEYING CO., INC.
P.O. BOX 1297, 1837 W. WIS. AVE.
APPLETON, WISCONSIN 54912-1297
A815.52-1-97 (sw tm RFR) 12-10-97

NOTES :

- 1) THIS CSM IS ALL OF TAX PARCEL NUMBER(S): 006-0653-02 AND PART OF 006-0653-02-01.
- 2) THE PROPERTY OWNER(S) OF RECORD IS(ARE): PAT KEESLER & EILEEN CONNOLLY-KEESLER.
- 3) THE CSM IS CONTAINED WHOLLY WITHIN THE PROPERTY DESCRIBED IN THE FOLLOWING RECORDED INSTRUMENT(S): DOCUMENT NO.(S) 951506 AND 988630.

993770

Register's Office
Winnebago County, Wis.
Received for record this 5th
day of Jan A.D., 19 98
at 9:47 o'clock A.M. and
recorded in Vol. 1 of CSM
on page 3891
Susan W. Wauson
Register of Deeds

chy
16

Caran



CERTIFIED SURVEY MAP NO. 3899

ALL OF LOT 4 OF CERTIFIED SURVEY MAP 3396 RECORDED AS DOCUMENT #932686 AND ALL OF LOT 1 OF CERTIFIED SURVEY MAP 3441 RECORDED AS DOCUMENT #939353 BEING PART OF THE SOUTHEAST 1/4 OF THE SOUTHWEST 1/4 OF SECTION 25, TOWN 20 NORTH, RANGE 16 EAST, TOWN OF CLAYTON, WINNEBAGO COUNTY, WISCONSIN

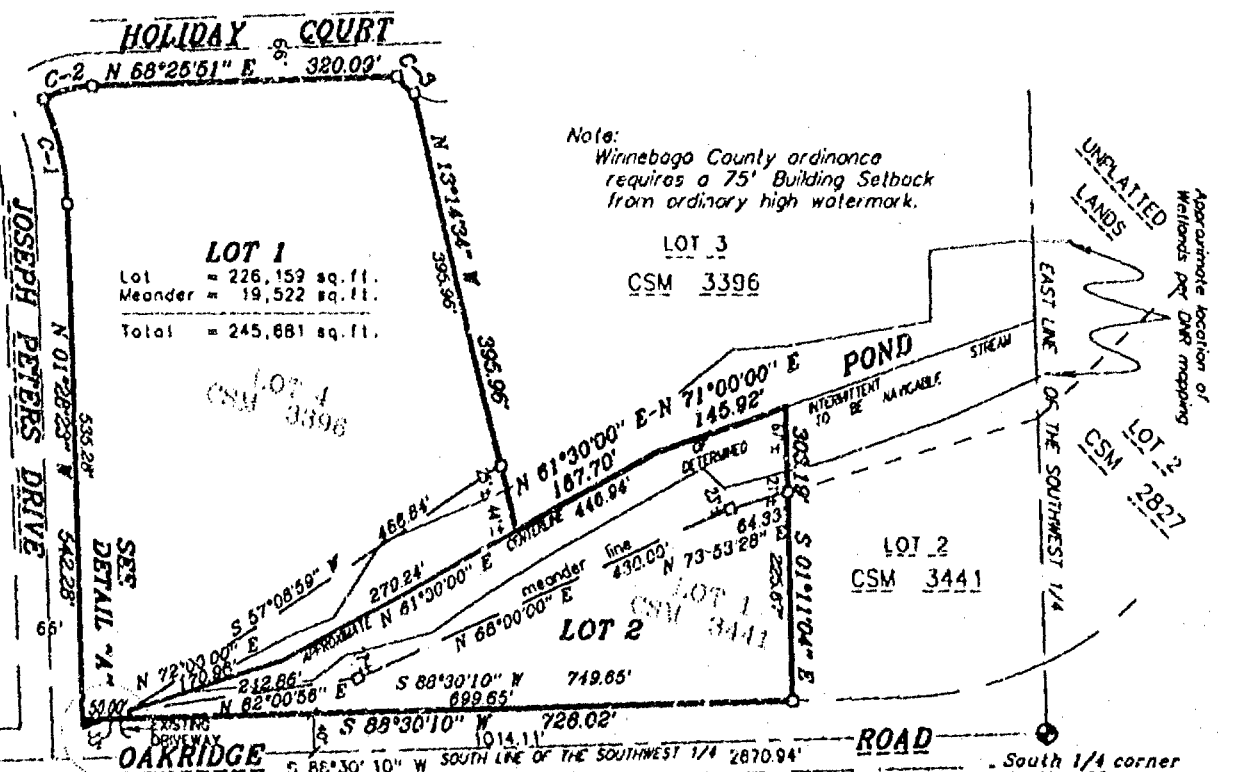
Bearings are referenced to the South line of the Southwest 1/4 of Section 25 recorded to bear S 88°30'10" W



Scale 1 inch = 200 feet
0 100 200 400

CURVE TABLE

Curve	Radius	Delta	Length	Chord	Chord Bearing
1	283.00'	022°27'31"	110.93'	110.22'	N 12°42'08.5" W
2	117.00'	026°07'35"	53.35'	52.89'	N 75°22'03.5" E
3	60.00'	023°52'24"	25.00'	24.82'	S 46°52'22.0" E



Southwest corner
Section 25
T 20 N, R 16 E
Aluminum county mon.

Aren for LOT 2
Lot = 64,709 sq. ft.
Meander = 42,296 sq. ft.
Total = 107,005 sq. ft.

South 1/4 corner
Section 25
T 20 N, R 16 E
Aluminum county mon.

Survey for:
James R. Strobel

LEGEND

- 3/4" STEEL REINFORCING BAR SET, 24" LONG, WEIGHING 5.502 LBS. PER LIN. FOOT
- 1" IRON PIPE SET, 24" LONG, WEIGHING 1.130 LBS. PER LIN. FOOT
- 1-1/4" STEEL REINFORCING BAR SET, 30" LONG, WEIGHING 4.303 LBS. PER LIN. FOOT
- CHISELED 'X' SET
- 3/4" REBAR FOUND
- 1" IRON PIPE FOUND
- 1-1/4" REBAR FOUND
- 2" IRON PIPE FOUND
- CHISELED 'X' FOUND
- GOVERNMENT CORNER

*** FENCE LINE
() RECORDED AS



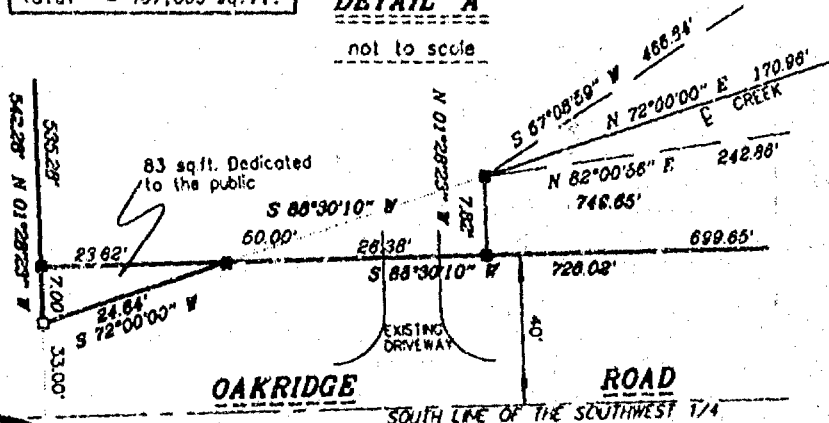
Gary A. Zahring
Aug. 11, 1997

Martenson & Eisele, Inc.

CONSULTING ENGINEERING & LAND SURVEYING
1919 AMERICAN COURT
NEENAH, WIS. 54956
PHONE (414) 731-0381

DETAIL "A"

not to scale



PROJECT NO. 553-001A

FIELD BOOK _____ PAGE _____
FILE 553-001A DISK _____
SHEET 1 OF 4

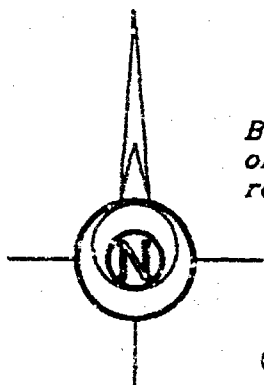
THIS INSTRUMENT WAS CRAFTED BY PLAS.



CERTIFIED SURVEY MAP NO. 3899

ALL OF LOT 4 OF CERTIFIED SURVEY MAP 3396 RECORDED AS DOCUMENT #932686 AND
ALL OF LOT 1 OF CERTIFIED SURVEY MAP 3441 RECORDED AS DOCUMENT #939353 BEING
PART OF THE SOUTHEAST 1/4 OF THE SOUTHWEST 1/4 OF
SECTION 25, TOWN 20 NORTH, RANGE 16 EAST, TOWN OF CLAYTON,
WINNEBAGO COUNTY, WISCONSIN

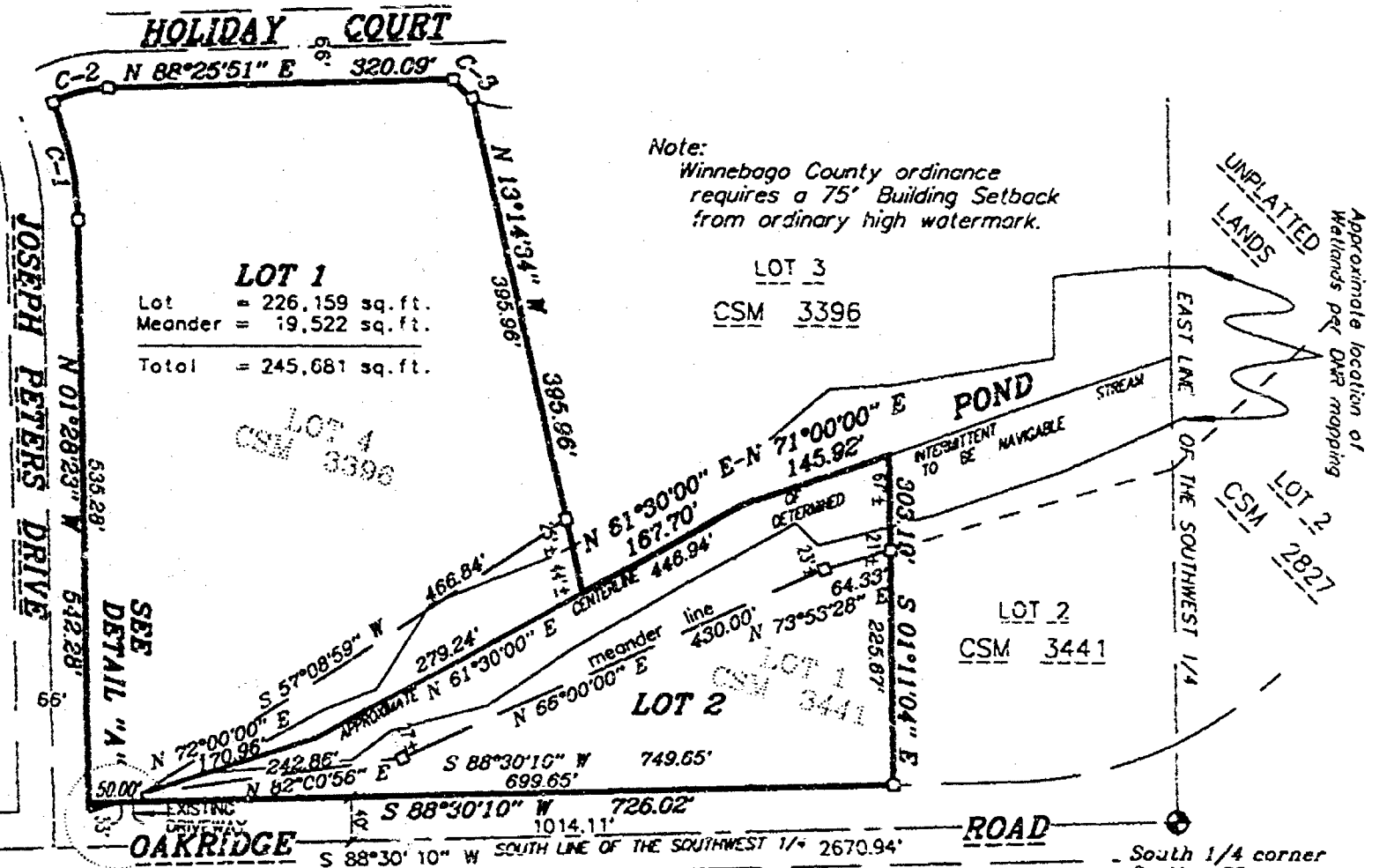
Bearings are referenced to the South line
of the Southwest 1/4 of Section 25
recorded to bear S 88°30'10" W



Scale 1 inch = 200 feet
0 100 200 400

CURVE TABLE

Curve	Radius	Delta	Length	Chord	Chord Bearing
1	283.00'	022°27'31"	110.93'	110.22'	N 12°42'08.5" W
2	117.00'	026°07'35"	53.35'	52.89'	N 75°22'03.5" E
3	60.00'	023°52'24"	25.00'	24.82'	S 46°52'22.0" E



Southwest corner
Section 25
T 20 N, R 16 E
Aluminum county mon.

Area for LOT 2
Lot = 64,709 sq. ft.
Meander = 42,296 sq. ft.
Total = 107,005 sq. ft.


South 1/4 corner
Section 25
T 20 N, R 16 E
Aluminum county mon.

Survey for:
James R. Strobel

LEGEND

- 3/4" STEEL REINFORCING BAR SET, 24" LONG, WEIGHING 1.502 LBS. PER LIN. FOOT
- 1" IRON PIPE SET, 24" LONG, WEIGHING 1.130 LBS. PER LIN. FOOT
- 1-1/4" STEEL REINFORCING BAR SET, 30" LONG, WEIGHING 4.303 LBS. PER LIN. FOOT
- CHISELED "X" SET
- 3/4" REBAR FOUND
- 1" IRON PIPE FOUND
- 1-1/4" REBAR FOUND
- 2" IRON PIPE FOUND
- CHISELED "X" FOUND
- GOVERNMENT CORNER

*** FENCE LINE
() RECORDED AS



Gary A. Zahringer
Aug. 11, 1997

Martenson & Eisele, Inc.

CONSULTING ENGINEERING & LAND SURVEYING
1919 AMERICAN COURT
NEENAH, WIS. 54956
PHONE (414) 731-0381

PROJECT NO. 555-001A

FIELD BOOK _____ PAGE _____
FILE CSM 555-001d DISK UNIX
SHEET 1 OF 4

THIS INSTRUMENT WAS DRAFTED BY: M.E.S.

CERTIFIED SURVEY MAP NO. 3899

SURVEYOR'S CERTIFICATE:

I, Gary A. Zahringer, Registered Land Surveyor, do hereby certify:

That I have surveyed, divided, mapped and dedicated at the direction of James R. Strobel a parcel of land described as follows:

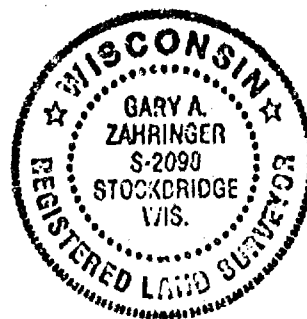
All of Lot 4 of Certified Survey Map 3396 recorded with the Winnebago County Register of Deeds Office in Volume 1 of Certified Survey Maps on page 3396 as Document #932686, and all of Lot 1 of Certified Survey Map 3441 recorded with the Winnebago County Register of Deeds Office in Volume 1 of Certified Survey Maps on page 3441 as Document #939353, being part of the Southeast 1/4 of the Southwest 1/4 of Section 26, Town 20 North, Range 16 East, Town of Clayton, Winnebago County, Wisconsin, containing 352.768 square feet (8.098 acres), subject to all easements and restrictions of record.

That I have fully complied with Chapter 236.34 of the Wisconsin Statutes in surveying, dividing, mapping and dedicating the same and the Town of Clayton, and Winnebago County Subdivision Ordinances.

This map is a correct representation of all of the exterior boundaries of land surveyed and the division thereof.

Given under my hand this 11th day of August, 1997.

Gary A. Zahringer
Gary A. Zahringer, Reg. Wis. Land Surveyor, S-2098



OWNERS CERTIFICATE:

As owners we, the undersigned, hereby certify that we caused the land above described to be surveyed, divided and mapped and dedicated to the public all as shown and represented on this map.

Dated this 1 day of DECEMBER, 1997.

James R. Strobel
James R. Strobel

Darci E. Strobel
Darci E. Strobel

State of Wisconsin }
Winnebago County } SS

Personally came before me on the 1 day of December, 1997, the above owners to me known to be the persons who executed the foregoing instrument and acknowledge the same.

Kristin M. Haase
Notary



My Commission Expires 8-17-2000

PROJECT NO. SS-3-001A
SHEET 2 OF 2

CERTIFIED SURVEY MAP NO. 3899

OWNERS CERTIFICATE:

As owners we, the undersigned, hereby certify that we caused the land above described to be surveyed, divided and mapped and dedicated to the public all as shown and represented on this map.

Dated this the 24th day of November, 1997


Robert C. Schommer
Robert C. Schommer

Janece F. Schommer
Janece F. Schommer

State of Wisconsin }
Winnebago County } SS

Personally came before me on the 24th day of November, 1997, the above owners to me known to be the persons who executed the foregoing instrument and acknowledge the same.

Donna L. Schommer My Commission Expires 4/5/98
Notary




CERTIFICATE OF PLANNING COMMITTEE:

Pursuant to the Land Subdivision Regulations of the County of Winnebago, Wisconsin, all the requirements for approval have been fulfilled. This Minor Subdivision was approved by the Winnebago County Planning and Zoning

Committee on 16th day of January, 1998.

Joanne M. Siwert
Chairman, Planning and Zoning Committee



Gary A. Zahring
Aug. 11, 1997

TREASURER'S CERTIFICATE:

I hereby certify that there are no unpaid taxes or unpaid special assessments on any of the lands shown hereon.

Marjorie L. Reinders
Town Treasurer

Marge Krueger Deputy
County Treasurer

Jan. 8, 1998
Date:

1/16/98
Date:

CERTIFIED SURVEY MAP NO. 3899

TOWN BOARD APPROVAL:

This Certified Survey Map in the Town of Clayton, is hereby approved as surveyed, mapped and dedicated by the Town Board of the Town of Clayton, Winnebago County, Wisconsin.

Date: 12/29/97

Approved

Arden E. Schommer
Town Chairman

This Certified Survey Map is contained wholly within the property described in the following recorded instruments:

Owners of record:	Recording information:	Parcel number:
James R. Strobel & Darci E. Strobel	Doc. #246804	006-0852-04
Robert C. Schommer & Janece F. Schommer	Doc. #951484	006-0852-11

995019

Register's Office
Winnebago County, Wis.
Received for record this 19th
day of January, A.D., 1998
at 8:20 o'clock AM, and
filed in Vol. 1 of CSM.
Page 3899

Susan Whanghoff
Register of Deeds

Chag
10/2/98



Gary A. Zahring
Aug. 11, 1997

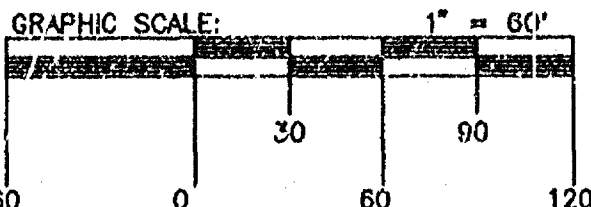
PROJECT NO. SSS-001A
SHEET 4 OF 4



CERTIFIED SURVEY MAP NO. 3890

BEING PART OF LOT 3 OF CERTIFIED SURVEY MAP NUMBER 3618 AS RECORDED IN VOLUME 1 OF CERTIFIED SURVEY MAPS ON PAGE 3618, BEING PART OF THE NORTHEAST 1/4 OF THE SOUTHEAST 1/4 OF SECTION 25, TOWNSHIP 20 NORTH, RANGE 16 EAST, TOWN OF CLAYTON, WINNEBAGO COUNTY, WISCONSIN.

BEING PART OF TAX
PARCEL NO. 006-0653-2-1

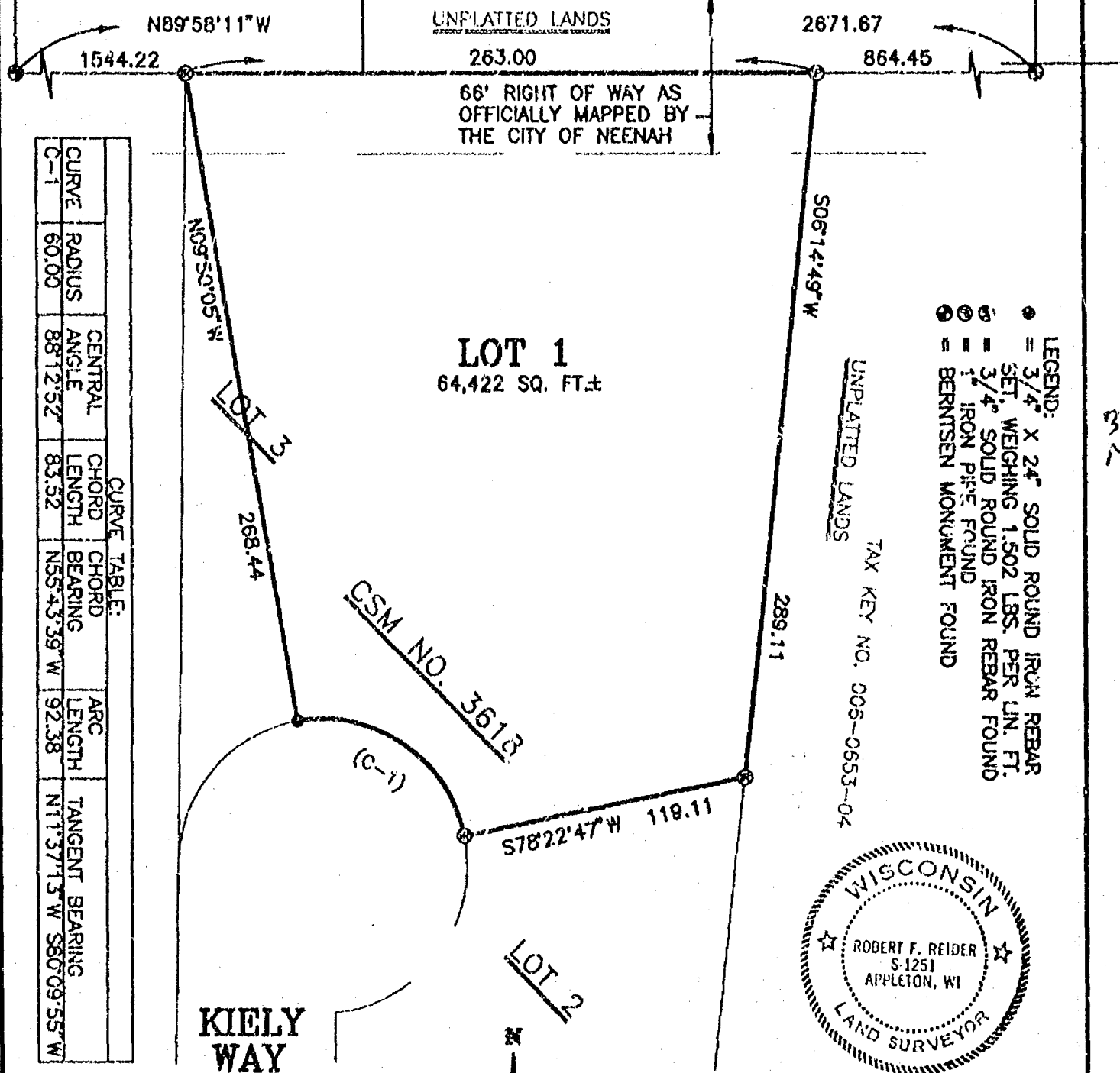


TAX KEY NO. 006-0642-00

CENTER OF
SECTION 25-20-16

NORTH LINE OF THE SOUTHEAST
1/4 OF SECTION 25-20-16

EAST 1/4 CORNER
SECTION 25-20-16



CURVE TABLE:					
CURVE	RADIUS	CENTRAL ANGLE	CHORD LENGTH	CHORD BEARING	ARC LENGTH
C-1	60.00	88°12'52"	83.52	N55°43'39"W	92.38
				N11°37'13"W	S60°09'55"W

LOT 1
64,422 SQ. FT.±

- LEGEND:
- = 3/4" X 24" SOLID ROUND IRON REBAR SET, WEIGHING 1.502 LBS. PER LIN. FT.
 - = 3/4" SOLID ROUND IRON REBAR FOUND
 - ⊙ = 1" IRON PIPE FOUND
 - ⊕ = BERTSEN MONUMENT FOUND



NORTH IS REFERENCED TO THE NORTH LINE OF THE SOUTHEAST 1/4 OF SECTION 25, TOWNSHIP 20 NORTH, RANGE 16 EAST, TOWN OF CLAYTON, WINNEBAGO COUNTY, WISCONSIN WHICH IS ASSUMED TO BEAR N89°58'11"W.

Robert F. Reider 122297
ROBERT F. REIDER, RLS-1251 DATED
CAROW LAND SURVEYING CO., INC.
1837 W WISCONSIN AVE., P.O. BOX 1297
APPLETON, WISCONSIN 54912-1297
A815.52-2-97 sw-tm RDD 12-11-97



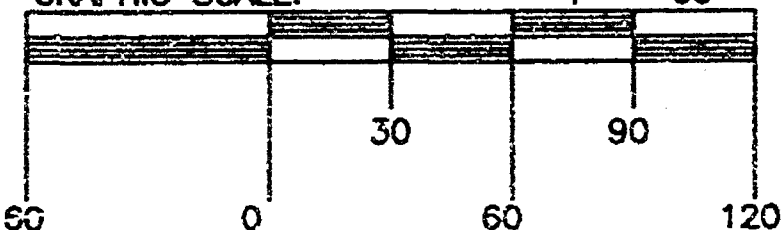
CERTIFIED SURVEY MAP NO. 3890

BEING PART OF LOT 3 OF CERTIFIED SURVEY MAP NUMBER 3618 AS RECORDED IN VOLUME 1 OF CERTIFIED SURVEY MAPS ON PAGE 3618, BEING PART OF THE NORTHEAST 1/4 OF THE SOUTHEAST 1/4 OF SECTION 25, TOWNSHIP 20 NORTH, RANGE 16 EAST, TOWN OF CLAYTON, WINNEBAGO COUNTY, WISCONSIN.

BEING PART OF TAX
PARCEL NO. 006-0653-2-1

GRAPHIC SCALE:

1" = 60'



TAX KEY NO. 006-0642-00

CENTER OF
SECTION 25-20-16

NORTH LINE OF THE SOUTHEAST
1/4 OF SECTION 25-20-16

EAST 1/4 CORNER
SECTION 25-20-16

UNPLATTED LANDS

263.00

66' RIGHT OF WAY AS
OFFICIALLY MAPPED BY
THE CITY OF NEENAH

CURVE TABLE:					
CURVE	RADIUS	CENTRAL ANGLE	CHORD LENGTH	CHORD BEARING	/ARC LENGTH
C-1	60.00	88°12'52"	83.52	N55°43'39"W	92.38
				N11°37'13"W	S80°09'55"W

N89°58'11"W

1544.22

N09°50'05"W

268.44

CSM NO. 3618

LOT 1
64,422 SQ. FT.±

S78°22'47"W 119.11

S06°14'49"W


289.11

UNPLATTED LANDS
TAX KEY NO. 006-0653-04

- LEGEND:
- = 3/4" X 24" SOLID ROUND IRON REBAR
 - = SET, WEIGHING 1.502 LBS. PER LN. FT.
 - = 3/4" SOLID ROUND IRON REBAR FOUND
 - = 1" IRON PIPE FOUND
 - = BERTSEN MONUMENT FOUND

KIELY
WAY

LOT 2



NORTH IS REFERENCED TO THE NORTH LINE
OF THE SOUTHEAST 1/4 OF SECTION 25,
TOWNSHIP 20 NORTH, RANGE 16 EAST,
TOWN OF CLAYTON, WINNEBAGO COUNTY,
WISCONSIN WHICH IS ASSUMED TO BEAR
N89°58'11"W.

Robert F. Reider 122297
ROBERT F. REIDER, RLS-1251 DATED
CAROW LAND SURVEYING CO., INC.
1837 W WISCONSIN AVE., P.O. BOX 1297
APPLETON, WISCONSIN 54912-1297
A815.52-2-97 sw-trn RDD 12-11-97



CERTIFIED SURVEY MAP NO. 3890


SURVEYOR'S CERTIFICATE:

I, ROBERT F. REIDER, REGISTERED WISCONSIN LAND SURVEYOR, CERTIFY THAT I HAVE SURVEYED, DIVIDED AND MAPPED PART OF LOT 3 OF CERTIFIED SURVEY MAP NO. 3618 AS RECORDED IN VOLUME 1 OF CERTIFIED SURVEY MAPS ON PAGE 3618, BEING PART OF THE NORTHEAST 1/4 OF THE SOUTHEAST 1/4 OF SECTION 25, TOWNSHIP 20 NORTH, RANGE 16 EAST, TOWN OF CLAYTON, WINNEBAGO COUNTY, WISCONSIN, BOUNDED AND DESCRIBED AS FOLLOWS: COMMENCING AT THE EAST 1/4 CORNER OF SAID SECTION 25; THENCE N89-58-11W, 864.45 FEET ALONG THE NORTH LINE OF THE SOUTHEAST 1/4 OF SECTION 25 TO THE NORTHEAST CORNER OF LOT 3 OF CERTIFIED SURVEY MAP NO. 3618 AND TO THE POINT OF BEGINNING; THENCE S06-14-49W, 289.11 FEET ALONG THE EAST LINE OF SAID LOT 3 TO THE SOUTH LINE OF SAID LOT 3; THENCE S78-22-47W, 119.11 FEET ALONG SAID SOUTH LINE TO A POINT ON THE 60 RADIUS CUL-DE-SAC OF KIELY WAY; THENCE ALONG THE ARC OF SAID 60 FOOT RADIUS CUL-DE-SAC, THE CHORD WHICH BEARS N55-43-39W AND IS 83.52 FEET IN LENGTH; THENCE N09-50-04W, 268.44 FEET TO THE NORTHWEST CORNER OF LOT 3 OF CERTIFIED SURVEY MAP NO. 3618 AND TO THE NORTH LINE OF THE SOUTHEAST 1/4 OF SECTION 25; THENCE S89-58-11E, 263.00 FEET ALONG SAID NORTH LINE TO POINT OF BEGINNING. SUBJECT TO ALL EASEMENTS AND RESTRICTIONS OF RECORD.

THAT I HAVE MADE SUCH SURVEY UNDER THE DIRECTION OF FAY KEESLER & EILEEN CONNOLLY-KEESLER, 1112 BREEZEWOOD LANE, NEENAH, WISCONSIN 54956.

THAT THIS MAP IS A TRUE AND CORRECT REPRESENTATION OF THE EXTERIOR BOUNDARY LINES OF THE LAND SURVEYED.

THAT I HAVE FULLY COMPLIED WITH THE PROVISIONS OF CHAPTER 236.34 OF THE WISCONSIN STATUTES AND THE SUBDIVISION ORDINANCE OF THE TOWN OF CLAYTON AND WINNEBAGO COUNTY.



Robert F. Reider 12-11-97
 ROBERT F. REIDER, RLS-1251 DATED
 CAROW LAND SURVEYING CO., INC.
 P.O. BOX 1297, 1837 W. WISCONSIN AVE.
 APPLETON, WISCONSIN 54912-1297
 A815.52-2-97 (sw tm RFR) 12-10-97

TOWN BOARD CERTIFICATION:

WE HEREBY CERTIFY THAT THE TOWN OF CLAYTON BOARD OF SUPERVISORS APPROVED THIS CERTIFIED SURVEY MAP ON THE 15th DAY OF December, 1997.

Charles E. Schroeder
 TOWN CHAIRPERSON

Joanne M. Sever
 TOWN CLERK

COUNTY PLANNING AND ZONING COMMITTEE APPROVAL:

PURSUANT TO THE WINNEBAGO COUNTY SUBDIVISION ORDINANCE, ALL REQUIREMENTS FOR APPROVAL HAVE BEEN FULFILLED.

THIS CERTIFIED SURVEY MAP WAS APPROVED THIS 30th DAY OF December, 1997.

John A. Schroeder
 CHAIRPERSON, WINNEBAGO COUNTY PLANNING AND ZONING COMMITTEE

TREASURER'S CERTIFICATE:

I, HEREBY CERTIFY THAT THERE ARE NO UNPAID TAXES OR UNPAID SPECIAL ASSESSMENTS ON ANY OF THE LAND INCLUDED ON THIS CERTIFIED SURVEY MAP.

Margaret L. Reinders 12/15/97
 TOWN TREASURER DATED

Mary E. Krueger Deputy 12/29/97
 COUNTY TREASURER DATED

CERTIFIED SURVEY MAP NO. 3890

OWNER'S CERTIFICATE:

AS OWNER(S), I(WE) HEREBY CERTIFY THAT I(WE) CAUSED THE LAND DESCRIBED ON THIS CERTIFIED SURVEY MAP TO BE SURVEYED, DIVIDED, AND MAPPED AS REPRESENTED HEREON. I(WE) ALSO CERTIFY THAT THIS MAP IS REQUIRED BY SECTIONS 236.10 OR 236.12 OF THE WISCONSIN STATUTES TO BE SUBMITTED TO THE FOLLOWING FOR APPROVAL: TOWN OF CLAYTON AND WINNEBAGO COUNTY.

WITNESS THE HAND AND SEAL OF SAID OWNER(S) THIS 15th DAY OF Dec. 1997.



Patrick E. Keesler
PATRICK E. KEESLER

Eileen Connolly - Keesler
EILEEN CONNOLLY-KEESLER

STATE OF WISCONSIN)
) SS
COUNTY OF WINNEBAGO)

PERSONALLY CAME BEFORE ME THIS 15th DAY OF December 1997. THE ABOVE NAMED PERSON(S) TO ME KNOWN TO BE THE PERSON(S) WHO EXECUTED THE FOREGOING INSTRUMENT AND ACKNOWLEDGED THE SAME.

NOTARY PUBLIC
MY COMMISSION EXPIRES



Robert F. Reider 12-11-97
ROBERT F. REIDER, RLS-1251 DATED
CAROW LAND SURVEYING CO., INC.
P.O. BOX 1297, 1837 W. WIS. AVE.
APPLETON, WISCONSIN 54912-1297
A815.52-2-97 (sw tm RFR) 12-10-97

NOTES :

- 1) THIS CSM IS PART OF TAX PARCEL NUMBER(S): 006-0653-02-01.
- 2) THE PROPERTY OWNER(S) OF RECORD IS(ARE): PAT KEESLER & EILEEN CONNOLLY-KEESLER.
- 3) THE CSM IS CONTAINED WHOLLY WITHIN THE PROPERTY DESCRIBED IN THE FOLLOWING RECORDED INSTRUMENT(S): DOCUMENT NO.(S) 951506.

SHEET 3 OF 3 SHEETS

993769

Register's Office
Winnebago County, Wis.
Received for record this 5th
day of June A.D., 1998
at 9:47 o'clock A.M. and
recorded in Vol. 1 of CSM
on page 3890
Susan Whinnegill
Register of Deeds

Carroll

AFFIDAVIT

S 25
T 20
R 16

STATE OF WISCONSIN)
)SS
COUNTY OF WINNEBAGO)

AFFIDAVIT OF CORRECTION

Register's Office
Winnebago County, Wis.
Received for record
this 28 Day of
October
A.D. 1996 at
2:14 o'clock P.M.
Susan W. Winkler
REGISTER OF DEEDS

953288

Return to: *Carow Land Surveying*

I, ROBERT F. REIDER, Registered Land Surveyor No. S-1251, of the State of Wisconsin, do hereby depose and say:

That I have surveyed and mapped Winnebago County Certified Survey Map No. 3349 as recorded in Volume 1 of Certified Survey Maps on page 3349, being Document No. 924232.

That on the first page of said map, on the southwesterly line of lot 2, I show an overall bearing and distance of "N28-02-26W, 151.75 feet" when in fact I should have shown "N28-02-25W, 151.76 FEET", and on the same line I show a distance of "114.86 feet" when in fact I should have shown a distance of "114.87 FEET".

That on the second page of said map in the ninth line of the Surveyors Certificate I show a bearing and distance of "N28-02-28W, 151.75 feet" when in fact I should have shown "N28-02-25W, 151.76 FEET".

That this affidavit is given for the purpose of correcting said Certified Survey Map and for no other purpose.

Dated this 28th day of October, 1996.
In the presence of:


Robert F. Reider
ROBERT F. REIDER

Eric Halverson
WITNESS

STATE OF WISCONSIN)
)SS
COUNTY OF WINNEBAGO)

Personally came before me this 28th day of October, 1996, the above named Robert F. Reider, to me known to be the person who executed the foregoing instrument and acknowledged the same.

Thomas F. Halverson
Notary Public, Winnebago County, WI
My commission expires: 1-26-97



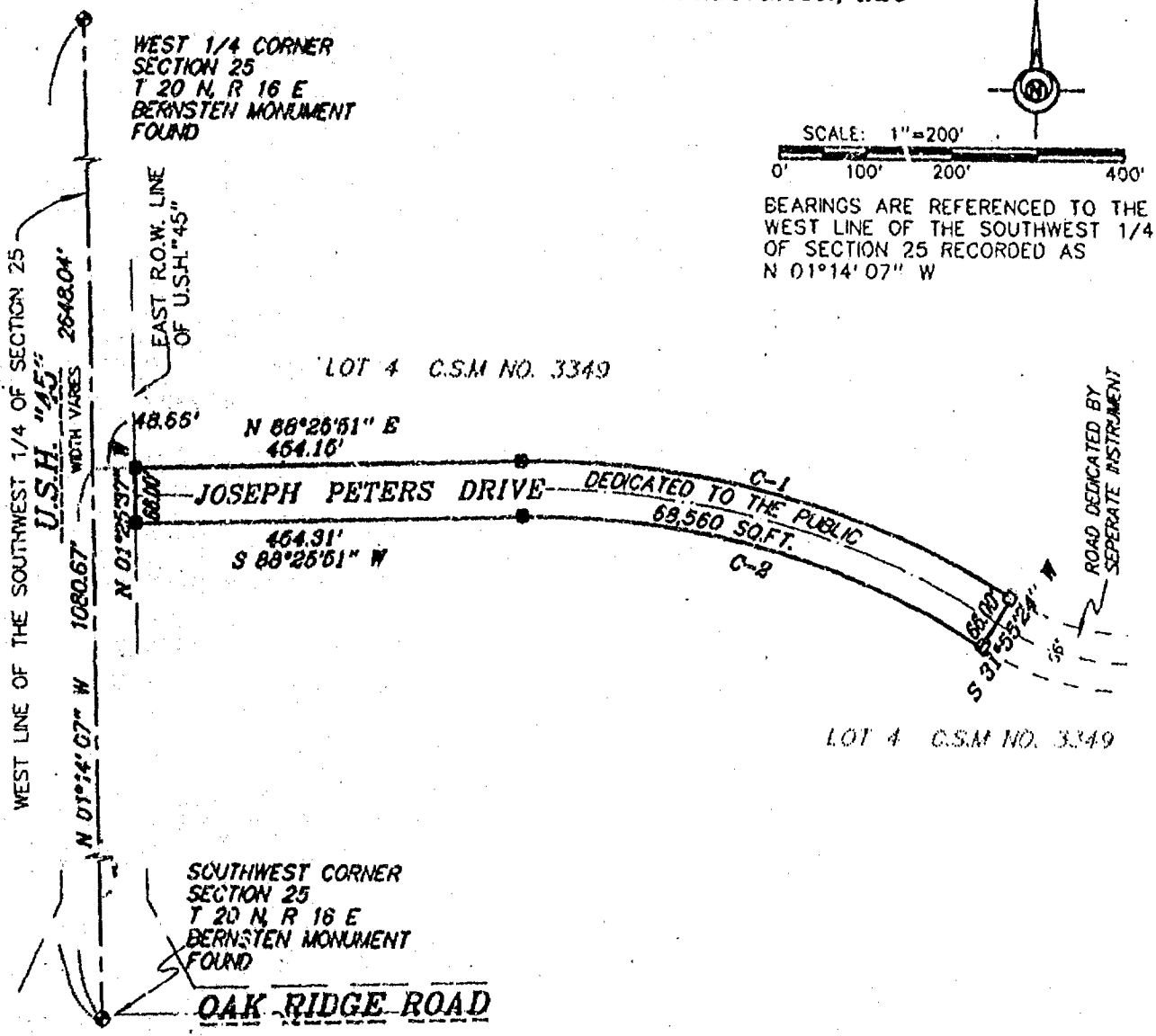
This instrument drafted by David G. Verhagen

return to:
Carow Land Surveying Co., Inc.
P. O. Box 1297
Appleton, Wisconsin 54912-1297
A866.37-95

CERTIFIED SURVEY MAP NO. _____

PART OF LOT 4 OF CERTIFIED SURVEY MAP NO. 3349 BEING PART OF THE
SOUTHWEST 1/4 OF THE SOUTHWEST 1/4 OF SECTION 25, TOWN 20 NORTH,
RANGE 16 EAST, TOWN OF CLAYTON, WINNEBAGO COUNTY, WISCONSIN.

SURVEY FOR: HOLIDAY HILLS SUBDIVISION, LLC



CURVE TABLE

#	Radius	Delta	Length	Chord	Chord Bearing
1	1033.00'	033°28'33"	603.86'	590.29'	S 74°49'22.6\" E
2	907.00'	033°28'33"	605.87'	587.25'	N 74°49'22.6\" W

LEGEND

- 3/4\" STEEL REINFORCING BAR SET, 24\" LONG, WEIGHING 1.502 LBS. PER LIN. FOOT
- 1\" IRON PIPE SET, 24\" LONG, WEIGHING 1.130 LBS. PER LIN. FOOT
- ▲ 3-1/4\" STEEL REINFORCING BAR SET, 30\" LONG, WEIGHING 4.303 LBS. PER LIN. FOOT
- X CHISELED \"X\" SET
- 3/4\" REBAR FOUND
- 1\" IRON PIPE FOUND
- △ 1-1/4\" REBAR FOUND
- ⊞ 2\" IRON PIPE FOUND
- ⊙ CHISELED \"X\" FOUND
- ⊕ GOVERNMENT CORNER

--- FENCE LINE
() RECORDED AS



Michael J. Kaczmarzyk

MARCH 28, 1996

Martenson & Eisele, Inc.

CONSULTING ENGINEERING & LAND SURVEYING
1919 AMERICAN COURT
NEENAH, WIS. 54956
PHONE (414) 731-0381

PROJECT NO. 555-001b

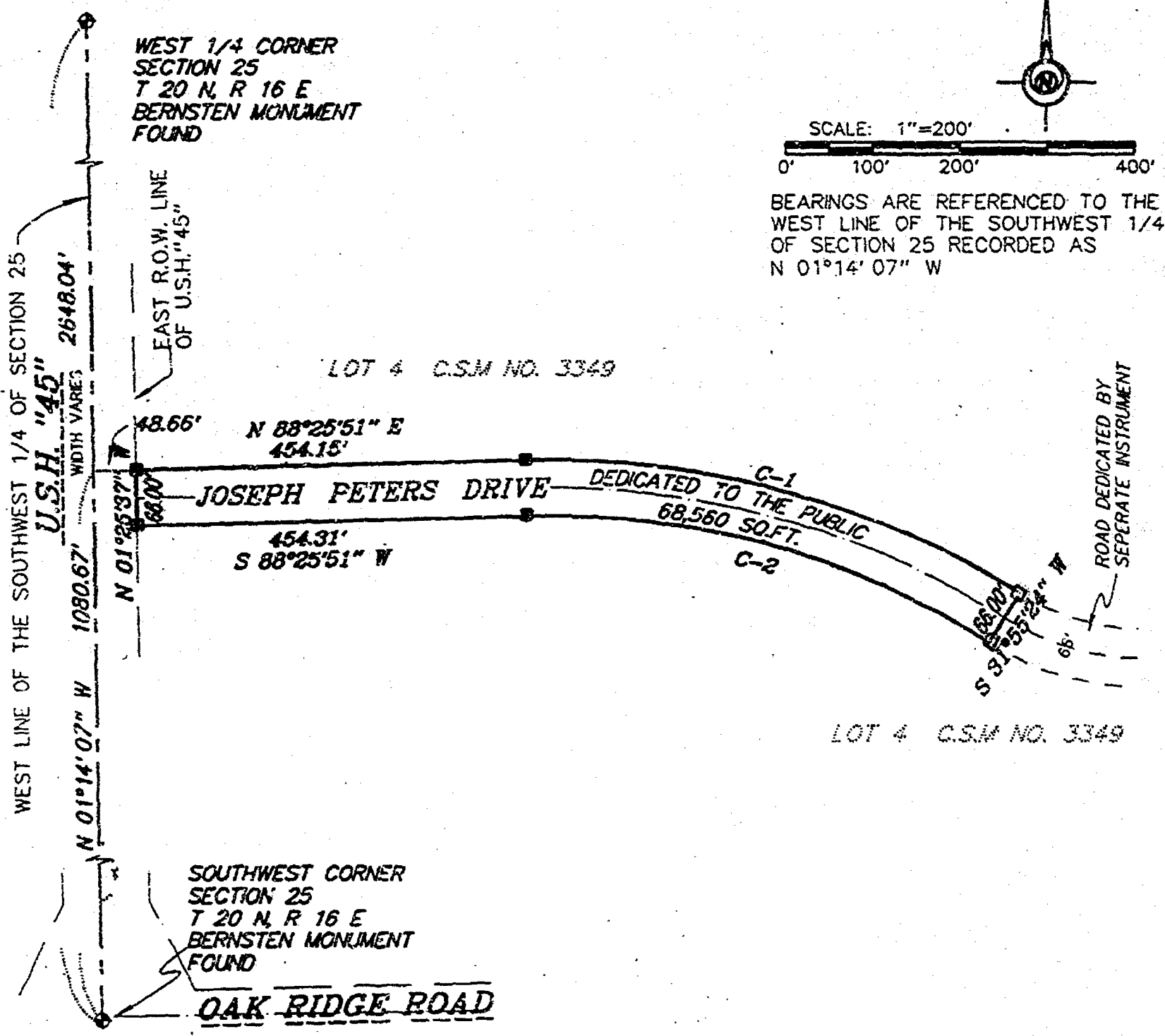
FIELD BOOK _____ PAGE _____
DISK UNIK FILE 555-001b
SHEET 1 OF 3

THIS INSTRUMENT WAS DRAFTED BY: M.A.S.

CERTIFIED SURVEY MAP NO. _____

PART OF LOT 4 OF CERTIFIED SURVEY MAP NO. 3349 BEING PART OF THE
SOUTHWEST 1/4 OF THE SOUTHWEST 1/4 OF SECTION 25, TOWN 20 NORTH,
RANGE 16 EAST, TOWN OF CLAYTON, WINNEBAGO COUNTY, WISCONSIN.

SURVEY FOR: HOLIDAY HILLS SUBDIVISION, LLC



CURVE TABLE

#	Radius	Delta	Length	Chord	Chord Bearing
1	1033.00'	033°29'33"	603.85'	595.29'	S 74°49'22.5" E
2	867.00'	033°29'33"	565.27'	557.25'	N 74°49'22.5" W

LEGEND

- 3/4" STEEL REINFORCING BAR SET, 24" LONG, WEIGHING 1.502 LBS. PER LIN. FOOT
- 1" IRON PIPE SET, 24" LONG, WEIGHING 1.130 LBS. PER LIN. FOOT
- ▲ 1-1/4" STEEL REINFORCING BAR SET, 30" LONG, WEIGHING 4.303 LBS. PER LIN. FOOT
- X CHISELED "X" SET
- 3/4" REBAR FOUND
- 1" IRON PIPE FOUND
- △ 1-1/4" REBAR FOUND
- 2" IRON PIPE FOUND
- ⊗ CHISELED "X" FOUND
- ⊕ GOVERNMENT CORNER

--- FENCE LINE
() RECORDED AS



Michael J. Kaczmarzyk
MARCH 28, 1996



Martenson & Eisele, Inc.

CONSULTING ENGINEERING & LAND SURVEYING
1919 AMERICAN COURT
NEENAH, WIS. 54956
PHONE (414) 731-0381

FIELD BOOK _____
DISK UNIX
SHEET 1

PROJECT NO. 555-001b

PAGE _____
FILE Csm555001b
OF 3

THIS INSTRUMENT WAS DRAFTED BY: M.A.S.

CERTIFIED SURVEY MAP NO. _____

SURVEYOR'S CERTIFICATE:

I, Michael J. Kaczmarzyk, Registered Land Surveyor, do hereby certify:

That I have surveyed, divided and mapped, at the direction of HOLIDAY HILLS SUBDIVISION, LLC., part of Lot 4 of Certified Survey Map 3349 recorded with the Winnebago County Register of Deeds Office in Volume 1 of Certified Survey Maps on page 3349 as Document #924232, being part of the Southwest 1/4 of the Southwest 1/4 of Section 26, Town 20 North, Range 16 East, Town of Clayton, Winnebago County, Wisconsin, described as follows:

Commencing at the Southwest corner of said Section 26; thence along the West line of the Southwest 1/4 of said section 26, North 01 degree 14 minutes 07 seconds West, 1080.67 feet; thence North 88 degrees 25 minutes 51 seconds East, 48.88 feet to the point of beginning; thence continuing North 88 degrees 25 minutes 51 seconds East, 454.15 feet; thence 803.85 feet along the arc of a curve to the right having a radius of 1033.00 feet and a chord of 595.29 feet that bears South 74 degrees 49 minutes 22.5 seconds East; thence South 31 degrees 55 minutes 24 seconds West, 66.00 feet; thence 565.27 feet along the arc of a curve to the left having a radius of 987.00 feet and a chord of 557.26 feet that bears North 74 degrees 49 minutes 22.5 seconds West; thence South 88 degrees 25 minutes 51 seconds West, 454.31 feet; thence along the East line of U.S.H. "46", North 01 degree 25 minutes 37 seconds West, 66.00 feet; to the point of beginning, containing 28,580 square feet (1.574 acres), subject to all easements and restrictions of record.

That I have fully complied with Chapter 236.34 of the Wisconsin Statutes in surveying, dividing, and mapping the same and the Town of Clayton, and Winnebago County Subdivision Ordinances.

This map is a correct representation of all of the exterior boundaries of land surveyed and the division thereof.

Given under my hand this 28th day of MARCH, 1996.

Michael J. Kaczmarzyk
Michael J. Kaczmarzyk, Reg. Wis. Land Surveyor, S-2256



OWNERS CERTIFICATE:

As owners we, the undersigned, hereby certify that we caused the land above described to be surveyed, divided and mapped and dedicated to the public all as shown and represented on this map.

Dated this _____ day of _____, 1996.

HOLIDAY HILLS SUBDIVISION, LLC. (A PARTNERSHIP)

Thomas L. Hoffman

James R. Strobel

State of Wisconsin }
Winnebago County } SS

Personally came before me on the _____ day of _____, 1996, the above owners to me known to be the persons who executed the foregoing instrument and acknowledge the same.

Notary

My Commission Expires _____

PROJECT NO. 3-33-001
SHEET 2 OF 2

CERTIFIED SURVEY MAP NO. _____

CERTIFICATE OF PLANNING COMMITTEE:

Pursuant to the Land Subdivision Regulations of the County of Winnebago, Wisconsin, all the requirements for approval have been fulfilled. This Minor Subdivision was approved by the Winnebago County Planning and Zoning

Committee on _____ day of _____, 1996.

Chairman, Planning and Zoning Committee

TREASURER'S CERTIFICATE:

I hereby certify that there are no unpaid taxes or unpaid special assessments on any of the lands shown hereon.

Town Treasurer

County Treasurer

Date:

Date:

TOWN BOARD RESOLUTION:

Be it resolved that this Certified Survey Map in the Town of Clayton be approved and accepted as surveyed, divided, mapped and dedicated by the above said owners on this _____ day of _____, 1996.

Approved: _____
Town Chairman

Signed: _____
Town Chairman

I hereby certify that the foregoing is a copy of a resolution adopted by the Town Board of the Town of Clayton.

Signed: _____
Town Clerk

This Certified Survey Map is contained wholly within the property described in the following recorded instruments:

Owners of record:	Recording information:	Parcel number:
Holiday Hills Subdivision, LLC	Doc. #924776	006-0651-00




Michael J. Kaczmarzyk
MARCH 28, 1996

PROJECT NO. 555-001
SHEET 3 OF 2

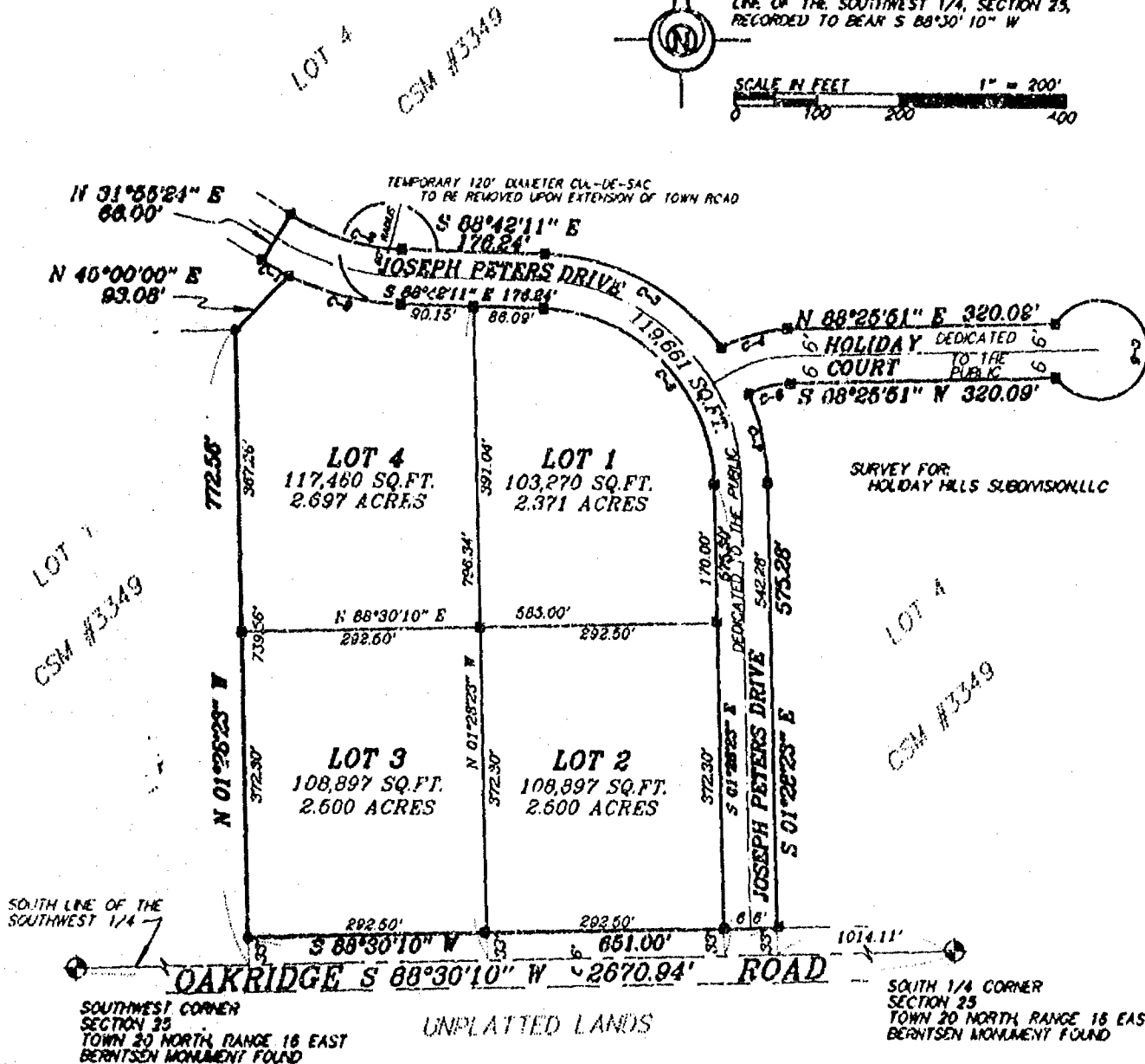
CERTIFIED SURVEY MAP NO. _____

PART OF LOT 4 OF CERTIFIED SURVEY MAP #3349 BEING PART OF THE SOUTHWEST 1/4 OF THE SOUTHWEST 1/4 AND PART OF THE SOUTHEAST 1/4 OF THE SOUTHWEST 1/4, SECTION 25, TOWN 20 NORTH, RANGE 16 EAST, TOWN OF CLAYTON, WINNEBAGO COUNTY, WISCONSIN



BEARINGS ARE REFERENCED TO THE SOUTH LINE OF THE SOUTHWEST 1/4, SECTION 25, RECORDED TO BEAR S 88°30'10" W

SCALE IN FEET 1" = 200'



LEGEND

- 3/4" STEEL REINFORCING BAR SET, 24" LONG, WEIGHING 1.502 LBS. PER LIN. FOOT
- 1" IRON PIPE SET, 24" LONG, WEIGHING 1.190 LBS. PER LIN. FOOT
- ▲ 1-1/4" STEEL REINFORCING BAR SET, 30" LONG, WEIGHING 4.903 LBS. PER LIN. FOOT
- X CHISELED 'X' SET
- 3/4" REBAR FOUND
- 1" IRON PIPE FOUND
- △ 1-1/4" REBAR FOUND
- ◇ 2" IRON PIPE FOUND
- ⊙ CHISELED 'X' FOUND
- ⊕ GOVERNMENT CORNER

CURVE TABLE

#	Radius	Delta	Length	Chord	Chord Bearing
1	333.00'	008°25'07"	37.30'	37.29'	N 61°17'09.5" W
2	267.00'	030°37'35"	142.72'	141.03'	S 73°23'23.5" E
3	283.00'	051°22'02"	253.72'	245.31'	S 63°01'10.0" E
4	183.00'	027°11'11"	86.33'	86.02'	N 74°52'15.5" E
5	60.00'	293°13'58"	307.11'	66.00'	S 01°34'09.0" E
6	117.00'	026°07'35"	53.33'	52.89'	S 75°22'03.5" W
7	283.00'	022°27'31"	110.93'	110.22'	S 12°42'08.5" E
8	217.00'	057°13'48"	330.37'	299.38'	N 45°05'17.0" W
9	333.00'	024°12'28"	140.89'	139.65'	S 76°35'57.0" E

*** FENCE LINE
() RECORDED AS



Michael J. Kaczmarzyk
MARCH 18, 1996

Martenson & Eisele, Inc.
CONSULTING ENGINEERING & LAND SURVEYING
1919 AMERICAN COURT
NEENAH, WIS. 54956
PHONE (414) 731-0381

PROJECT NO. 555-001
FIELD BOOK GRID PAGE FILE
DISK UNIX FILE C:\3349001
SHEET 1 OF 3

THIS INSTRUMENT WAS DRAFTED BY: D.M.W.

CERTIFIED SURVEY MAP NO. _____

SURVEYOR'S CERTIFICATE:

I, Michael J. Kaszmarzyk, Registered Land Surveyor, do hereby certify:

That I have surveyed, divided, and mapped at the direction of HOLIDAY HILLS SUBDIVISION, LLC part of Lot 4 of Certified Survey Map #3349, being part of the Southwest 1/4 of the Southwest 1/4 and part of the Southeast 1/4 of the Southwest 1/4, Section 25, Town 20 North, Range 16 East, Town of Clayton, Winnebago County, Wisconsin described as follows:

Commencing at the South 1/4 corner of said Section 25, thence South 88 degrees 30 minutes 10 seconds West along the south line of the said Southwest 1/4 a distance of 1014.11 feet; thence North 01 degrees 28 minutes 23 seconds West, 33.00 feet to the northerly right-of-way line of Oakridge Road and the point of beginning; thence South 88 degrees 30 minutes 10 seconds West along said northerly right-of-way line a distance of 661.00 feet; thence North 01 degrees 28 minutes 23 seconds West along the east line of Lot 1 of Certified Survey Map #3349 a distance of 739.56 feet; thence North 45 degrees 00 minutes 00 seconds East, 93.08 feet; thence 37.30 feet along an arc of a curve to the right having a radius of 333.00 feet and a chord which bears North 61 degrees 17 minutes 09.6 seconds West, 37.20 feet; thence North 31 degrees 55 minutes 24 seconds East, 66.00 feet; thence 142.72 feet along an arc of a curve to the left having a radius of 207.00 feet and a chord which bears South 73 degrees 23 minutes 23.5 seconds East, 141.03 feet; thence South 88 degrees 48 minutes 11 seconds East, 176.24 feet; thence 253.72 feet along an arc of a curve to the right having a radius of 283.00 feet and a chord which bears South 63 degrees 01 minutes 10 seconds East, 845.31 feet; thence 86.83 feet along an arc of a curve to the right having a radius of 183.00 feet and a chord which bears North 74 degrees 50 minutes 16.5 seconds East, 86.02 feet; thence North 88 degrees 25 minutes 51 seconds East, 320.09 feet; thence 307.11 feet along an arc of a curve to the right having a radius of 60.00 feet and a chord which bears South 01 degrees 34 minutes 09 seconds East 66.00 feet; thence South 88 degrees 25 minutes 51 seconds West, 320.09 feet; thence 63.35 feet along an arc of a curve to the left having a radius of 117.00 feet and a chord which bears South 75 degrees 22 minutes 03.5 seconds West, 62.39 feet; thence 110.83 feet along an arc of a curve to the right having a radius of 283.00 feet and a chord which bears South 12 degrees 42 minutes 08.6 seconds East, 110.22 feet; thence South 01 degrees 28 minutes 23 seconds East a distance of 542.28 feet to the POINT OF BEGINNING, containing 658,185 square feet or 12.815 acres of land and subject to all easements and restrictions of record.

That I have fully complied with Chapter 236.37 of the Wisconsin Statutes in surveying, dividing, and mapping the same and the Town of Clayton, and Winnebago County Subdivision Ordinances.

This map is a correct representation of all of the exterior boundaries of land surveyed and the division thereof.

Given under my hand this 18TH day of MARCH, 1998.

Michael J. Kaszmarzyk
Michael J. Kaszmarzyk, Registered Land Surveyor, S-2258



PROJECT NO. 555-001

SHEET 2 OF 3

CERTIFIED SURVEY MAP NO. _____

OWNER'S CERTIFICATE:

We, the undersigned, hereby certify that we caused the land above described to be surveyed, divided, mapped, and dedicated all as shown and represented on this map.

Dated this 21 day of March, 1996.

Holiday Hills Subdivision, LLC

Thomas L. Hoffman
Thomas L. Hoffman 3-21-96

James R. Strobel
James R. Strobel

State of Wisconsin)
Winnebago County) SS

Personally came before me on the 21st day of March, 1996, the above named owners to me known to be the persons who executed the foregoing instrument and acknowledged the same.

Rita M. Zank My Commission Expires 10/4/98

CERTIFICATE OF PLANNING COMMITTEE:

Pursuant to the Land Subdivision Regulations of the County of Winnebago, Wisconsin, all the requirements for approval have been fulfilled. This Minor Subdivision was approved by the Winnebago County Planning and Zoning Committee on _____ day of _____, 1996.

Chairman, Planning and Zoning Committee

TREASURER'S CERTIFICATE:

I hereby certify that there are no unpaid taxes or unpaid special assessments on any of the lands shown hereon.

Margaret L. Reinders
Town Treasurer

3/19/96
Date:

County Treasurer

Date:

TOWN BOARD RESOLUTION:

Be it resolved and accepted as surveyed that this Certified Survey Map, in the Town of Clayton be approved, divided, mapped and dedicated by the above said Owner's on this 18th day of March, 1996.

Michael J. Kaczmarzyk
Town Chairman Date

Josanne M. Heiser 3/18/96
Town Clerk Date

Owners of record:
Holiday Hills
Subdivision, LLC

Parcel number:
Part of 008-0661-00
Part of 008-0662-00

Recording Information:
Doc #924775
Doc #924776

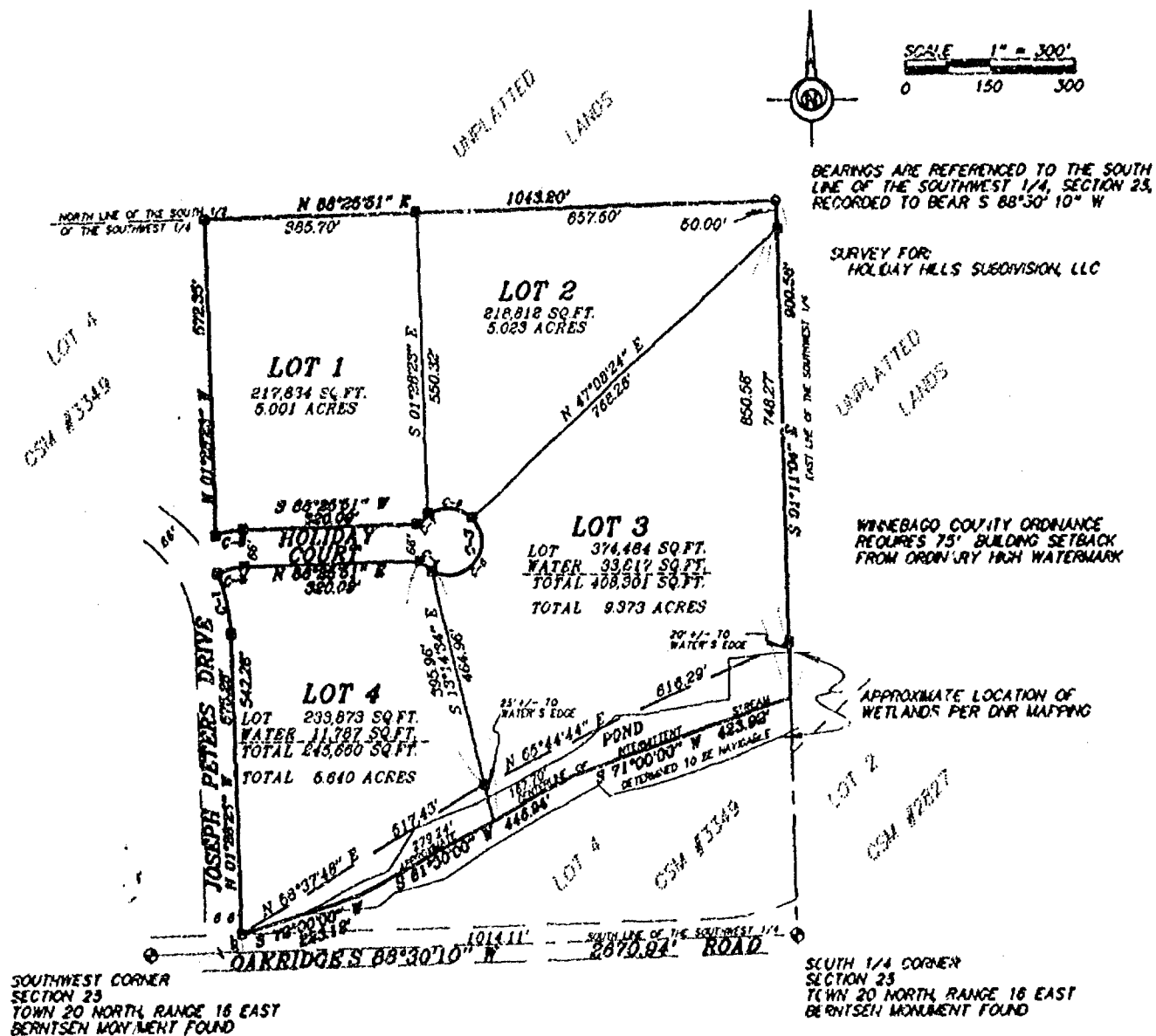


Michael J. Kaczmarzyk
MARCH 18, 1996

PROJECT NO. 555-001
SHEET 3 OF 3

CERTIFIED SURVEY MAP NO. _____

PART OF LOT 4 OF CERTIFIED SURVEY MAP #3349 BEING PART OF THE SOUTHEAST 1/4
OF THE SOUTHWEST 1/4, SECTION 25, TOWN 20 NORTH, RANGE 16 EAST,
TOWN OF CLAYTON, WINNEBAGO COUNTY, WISCONSIN



CURVE TABLE

#	Radius	Delta	Length	Chord	Chord Bearing
1	283.00'	023°27'31"	110.93'	110.22'	N 12°42'08.5" W
2	117.00'	026°02'35"	53.35'	52.89'	N 75°22'03.5" E
3	60.00'	293°15'58"	307.11'	68.00'	N 01°34'09.0" W
4	60.00'	023°32'24"	25.00'	24.82'	S 16°52'22.0" E
5	60.00'	165°32'08"	173.35'	113.05'	N 38°25'22.0" E
6	60.00'	085°02'60"	89.08'	81.11'	N 86°52'12.0" W
7	60.00'	018°48'28"	18.69'	18.61'	S 41°12'05.0" W
8	183.00'	016°36'58"	53.07'	52.59'	S 80°07'22.0" W

LEGEND

- 3/4" STEEL REINFORCING BAR SET, 24" LONG, WEIGHING 1.502 LBS. PER LIN. FOOT
- 1" IRON PIPE SET, 24" LONG, WEIGHING 1.130 LBS. PER LIN. FOOT
- ▲ 1-1/4" STEEL REINFORCING BAR SET, 33" LONG, WEIGHING 2.303 LBS. PER LIN. FOOT
- X CHISELED "X" SET
- 3/4" REBAR FOUND
- 1" IRON PIPE FOUND
- △ 1-1/4" REBAR FOUND
- ▣ 2" IRON PIPE FOUND
- ⊗ CHISELED "X" FOUND
- ◆ GOVERNMENT CORNER

---X-X--- FENCE LINE
() RECORDED AS



Michael J. Kaczmarzyk
MARCH 18, 1996

Martenson & Eisele, Inc.
CONSULTING ENGINEERING & LAND SURVEYING
1919 AMERICAN COURT
NEENAH, WIS. 54956
PHONE (414) 731-0581

PROJECT NO. 535-0019
FIELD BOOK GRID PAGE FILE
DISK UNIX FILE 535-0019
SHEET 1 OF 3

THIS INSTRUMENT WAS DRAFTED BY: D.M.W.

CERTIFIED SURVEY MAP NO. _____

SURVEYOR'S CERTIFICATE:

I, Michael J. Kaczmarzyk, Registered Land Surveyor, do hereby certify:

That I have surveyed, divided and mapped, at the direction of HOLIDAY HILLS SUBDIVISION, LLC part of Lot 4 of Certified Survey Map #3349 being part of the Southeast 1/4 of the Southwest 1/4 of Section 25, Town 20 North, Range 16 East, Town of Clayton, Winnebago County, Wisconsin, described as follows:

Commencing at the South 1/4 corner of said Section 25, thence South 88° 30' 10" West along the South line of the Southwest 1/4 of said Section 25, a distance of 1014.11 feet; thence North 01° 28' 23" West 33.00 feet to the point of beginning; thence continuing North 01° 28' 23" West 542.28 feet; thence on an arc of a curve to the left 110.93 feet, having a radius of 283.00 feet and whose chord bears North 12° 42' 08.5" West, a distance of 110.22 feet; thence on an arc of a curve to the right 53.35 feet, having a radius of 117.00 feet and whose chord bears North 75° 22' 03.5" East, a distance of 52.89 feet; thence North 88° 25' 51" East 320.09 feet; thence on an arc of a curve to the left 307.11 feet, having a radius of 60.00 feet and whose chord bears North 01° 34' 09" West a distance of 66.00 feet; thence South 88° 25' 51" West 320.09 feet; thence on an arc of a curve to the left 53.07 feet, having a radius of 183.00 feet and whose chord bears South 80° 07' 22" West, a distance of 52.89 feet; thence North 01° 28' 23" West 572.35 feet; thence North 88° 25' 51" East along the North line of the South 1/2 of the Southwest 1/4 of said Section 25, a distance of 1043.20 feet; thence South 01° 11' 04" East along the East line of the Southwest 1/4 of said Section 25 a distance of 900.58 feet; thence South 71° 00' 00" West along the approximate center of an existing intermittent stream, a distance of 423.92 feet; thence South 61° 30' 00" West along said approximate center 446.94 feet; thence South 72° 00' 00" West along said approximate center and its extension 223.12 feet to the point of beginning containing 1,090,607 square feet (25.037 acres) subject to all easements and restrictions of record.

That I have fully complied with Chapter 236.34 of the Wisconsin Statutes in surveying, dividing, and mapping the same and the Town of Clayton, and Winnebago County Subdivision Ordinances.

This map is a correct representation of all of the exterior boundaries of land surveyed and the division thereof.

Given under my hand this 18TH day of MARCH, 1996

Michael J. Kaczmarzyk
Reg. WI. Land Surveyor, 8-2256



OWNERS CERTIFICATE:

As owners we, the undersigned, hereby certify that we caused the land above described to be surveyed, divided, mapped and dedicated to the public all as shown and represented on this map.

March 21 1996
Date

HOLIDAY HILLS SUBDIVISION, LLC (A PARTNERSHIP)

Thomas L. Hoffman 3-21-96 Date
Thomas L. Hoffman

James R. Strobel 3/21/96 Date
James R. Strobel

State of Wisconsin)
Winnebago County)

Personally came before me on the 21st day of March, 1996, the above owners to me known to be the persons who executed the foregoing instrument and acknowledge the same.

David M. Zank My Commission Expires 10/4/98
Notary PROJECT NO. 555-001a
SHEET 2 OF 3

CERTIFIED SURVEY MAP NO. _____

Certificate of Planning Committee:

Pursuant to the Land Subdivision Regulations of Winnebago County, Wisconsin, all the requirements for approval have been fulfilled. This Minor Subdivision was approved by the Winnebago County Planning and Zoning Committee on _____ day of _____, 19____.

Chairman, Planning and Zoning Committee

Treasurer's Certificate:

I hereby certify that there are no unpaid taxes or unpaid special assessments on any of the lands shown hereon.

Maigolia L. Reinders
Town Treasurer

County Treasurer

3/14/96
Date:

Date:

Town Board Resolution

Be it resolved that this Certified Survey Map, in the Town of Clayton be approved and accepted as surveyed, divided, mapped and dedicated, by the above said Owners, on this 18th day of March, 1996.

Approved: Michael J. Kaczmarzyk
Town Chairman

Signed: Michael J. Kaczmarzyk
Town Chairman

I hereby certify that the foregoing is a copy of a resolution adopted by the Town Board of the Town of Clayton.

James M. Weaver
Town Clerk

Owners of Record

Parcel Number

Recording Information

Holiday Hills Subdivision

Part of 006-0652-00

Doc #924775



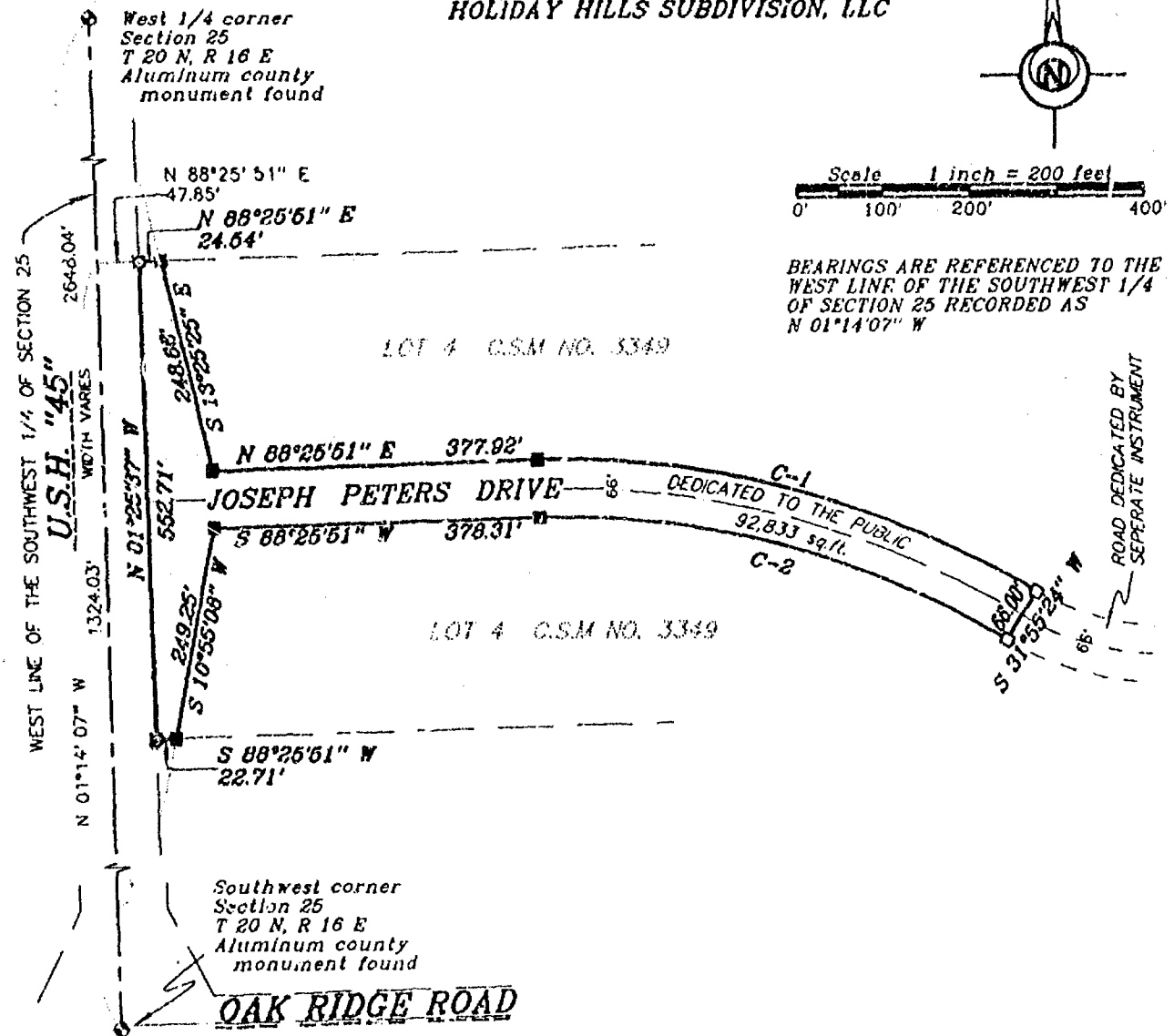
Michael J. Kaczmarzyk
MARCH 18, 1996

PROJECT NO. 555-001a
SHEET 3 OF 3

CERTIFIED SURVEY MAP NO. _____

PART OF LOT 4 OF CERTIFIED SURVEY MAP NO. 3349 BEING PART OF THE SOUTHWEST 1/4 OF THE SOUTHWEST 1/4 OF SECTION 25, TOWN 20 NORTH, RANGE 16 EAST, TOWN OF CLAYTON, WINNEBAGO COUNTY, WISCONSIN.

Survey for:
HOLIDAY HILLS SUBDIVISION, LLC



CURVE TABLE

#	Radius	Delta	Length	Chord	Chord Bearing
1	1033.00'	033°29'33"	603.85'	595.29'	S 74°49'22.5" E
2	967.00'	033°29'33"	565.27'	557.25'	N 74°49'22.5" W

LEGEND

- 3/4" STEEL REINFORCING BAR SET, 24' LONG, WEIGHING 1,502 LBS. PER LIN. FOOT
- 1" IRON PIPE SET, 24' LONG, WEIGHING 1,130 LBS. PER LIN. FOOT
- ▲ 1-1/4" STEEL REINFORCING BAR SET, 30' LONG, WEIGHING 4,303 LBS. PER LIN. FOOT
- X CHISELED "X" SET
- 3/4" REBAR FOUND
- 1" IRON PIPE FOUND
- △ 1-1/4" REBAR FOUND
- ⊠ 2" IRON PIPE FOUND
- ⊙ CHISELED "X" FOUND
- ⊕ GOVERNMENT CORNER

--- FENCE LINE
() RECORDED AS



Michael J. Kaczmarzyk
APR 9, 1996



Martenson & Eisele, Inc.

CONSULTING ENGINEERING & LAND SURVEYING
1919 AMERICAN COURT
NEENAH, WIS. 54956
PHONE (414) 731-0381

PROJECT NO. 553-6018

FIELD BOOK _____ PAGE _____
DISK 4/11 FILE 5536018
SHEET 1 OF 3

THIS INSTRUMENT WAS DRAFTED BY: CLG

CERTIFIED SURVEY MAP NO. _____

SURVEYOR'S CERTIFICATE:

I, Michael J. Kaczmarzyk, Registered Land Surveyor, do hereby certify:

That I have surveyed, divided and mapped, at the direction of HOLIDAY HILLS SUBDIVISION, LLC., part of Lot 4 of Certified Survey Map 3349 recorded with the Winnebago County Register of Deeds Office in Volume 1 of Certified Survey Maps on page 3349 as Document #924232, being part of the Southwest 1/4 of the Southwest 1/4 of Section 26, Town 20 North, Range 16 East, Town of Clayton, Winnebago County, Wisconsin, described as follows:

Commencing at the Southwest corner of said Section 26; thence along the West line of the Southwest 1/4 of said section 26, North 01 degree 14 minutes 07 seconds West, 1324.03 feet; thence North 88 degrees 26 minutes 51 seconds East, 47.86 feet to the point of beginning; thence along the North line of said Lot 4, North 88 degrees 26 minutes 51 seconds East, 24.64 feet; thence South 13 degrees 26 minutes 26 seconds East, 248.88 feet; thence North 88 degrees 26 minutes 51 seconds East, 377.92 feet; thence 603.86 feet along the arc of a curve to the right having a radius of 1033.00 feet and a chord of 595.29 feet that bears South 74 degrees 49 minutes 22.6 seconds East; thence South 31 degrees 56 minutes 24 seconds West, 88.00 feet; thence 585.27 feet along the arc of a curve to the left having a radius of 967.00 feet and a chord of 567.25 feet that bears North 74 degrees 49 minutes 22.6 seconds West; thence South 68 degrees 25 minutes 51 seconds West, 378.31 feet; thence South 10 degrees 56 minutes 08 seconds West, 249.26 feet; thence along the South line of said Lot 4, South 88 degrees 26 minutes 51 seconds West, 22.71 feet; thence along the East right-of-way line of U.S.H. "45", North 01 degree 26 minutes 37 seconds West, 552.71 feet to the point of beginning, containing 92,833 square feet (2.131 acres), subject to all easements and restrictions of record.

That I have fully complied with Chapter 236.34 of the Wisconsin Statutes in surveying, dividing, and mapping the same and the Town of Clayton, and Winnebago County Subdivision Ordinances.

This map is a correct representation of all of the exterior boundaries of land surveyed and the division thereof.

Given under my hand this 9TH day of APRIL, 1996.

Michael J. Kaczmarzyk
Michael J. Kaczmarzyk, Reg. Wis. Land Surveyor, S-2258



OWNERS CERTIFICATE:

As owners we, the undersigned, hereby certify that we caused the land above described to be surveyed, divided and mapped and dedicated to the public all as shown and represented on this map.

Dated this 15 day of April, 1996.

HOLIDAY HILLS SUBDIVISION, LLC. (A PARTNERSHIP)

Thomas L. Hoffman
Thomas L. Hoffman

James R. Strobel
James R. Strobel

State of Wisconsin }
Winnebago County } SS

Personally came before me on the 15th day of April, 1996, the above owners to me known to be the persons who executed the foregoing instrument and acknowledge the same.

Joanne M. Shewett
Notary

My Commission Expires 4/15/97

PROJECT NO. JJS-001A

SHEET 2 OF 2

CERTIFIED SURVEY MAP NO. _____

CERTIFICATE OF PLANNING COMMITTEE:

Pursuant to the Land Subdivision Regulations of the County of Winnebago, Wisconsin, all the requirements for approval have been fulfilled. This Minor Subdivision was approved by the Winnebago County Planning and Zoning

Committee on _____ day of _____, 1996.

Chairman, Planning and Zoning Committee

TREASURER'S CERTIFICATE:

I hereby certify that there are no unpaid taxes or unpaid special assessments on any of the lands shown hereon.

Marjorie L. Reinders
Town Treasurer

County Treasurer

4-15-96
Date:

Date:

TOWN BOARD RESOLUTION:

Be it resolved that this Certified Survey Map in the Town of Clayton be approved and accepted as surveyed, divided, mapped and dedicated by the above said owners on this 15th day of April, 1996.

Approved: M. J. Kaczmarzyk
Town Chairman

Signed: _____
Town Chairman

I hereby certify that the foregoing is a copy of a resolution adopted by the Town Board of the Town of Clayton.

Signed: Joanne M. Sievert
Town Clerk

This Certified Survey Map is contained wholly within the property described in the following recorded instruments:

Owners of record:	Recording information:	Parcel number:
Holiday Hills Subdivision, LLC	Doc. #924776	006-0661-00

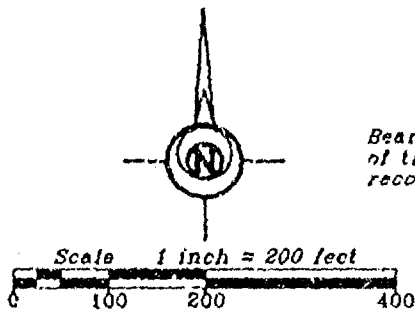


Michael J. Kaczmarzyk
APRIL 9, 1996

PROJECT NO. 555-0018
SHEET 3 OF 3

CERTIFIED SURVEY MAP NO. _____

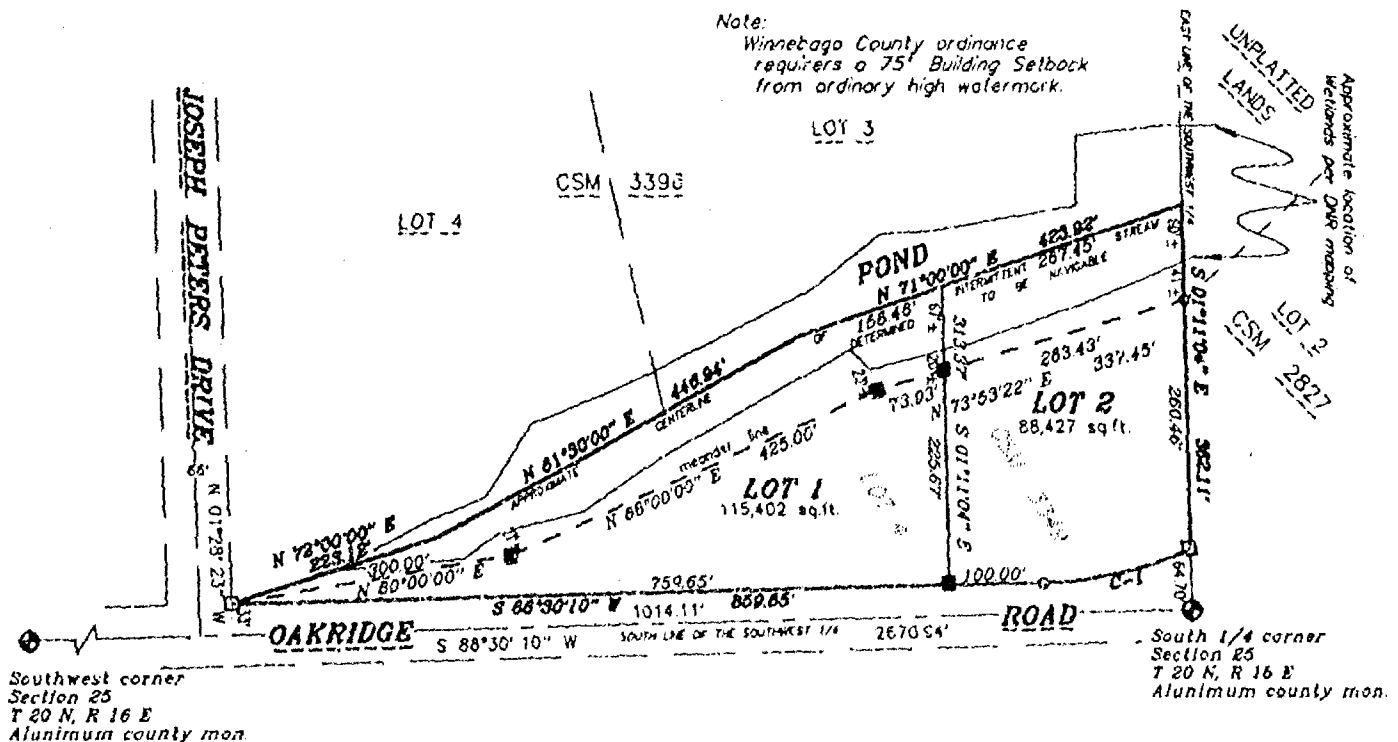
PART OF LOT 4 OF CERTIFIED SURVEY MAP 3349 BEING PART OF THE SOUTHEAST 1/4 OF THE SOUTHWEST 1/4, SECTION 25, TOWN 20 NORTH, RANGE 16 EAST, TOWN OF CLAYTON, WINNEHAGO COUNTY, WISCONSIN



Bearings are referenced to the South line of the Southwest 1/4 of Section 25 recorded to bear S 88°30'10" W

Survey for:
HOLIDAY HILLS SUBDIVISION, LLC

Note:
Winnebago County ordinance requires a 75' Building Setback from ordinary high watermark.



CURVE TABLE

Curve	Radius	Delta	Length	Chord	Chord Bearing
C-1	393.86'	23°08'34"	159.09'	158.01'	S 76°55'53" W

LEGEND

- 3/4" STEEL REINFORCING BAR SET, 24" LONG, WEIGHING 1,502 LBS. PER LIN. FOOT
- 1" IRON PIPE SET, 24" LONG, WEIGHING 1,130 LBS. PER LIN. FOOT
- ▲ 1-1/4" STEEL REINFORCING BAR SET, 30" LONG, WEIGHING 4,303 LBS. PER LIN. FOOT
- X CHISELED "X" SET
- 3/4" REBAR FOUND
- 1" IRON PIPE FOUND
- △ 1-1/4" REBAR FOUND
- ⊠ 2" IRON PIPE FOUND
- ⊙ CHISELED "X" FOUND
- ⊕ GOVERNMENT CORNER

--- FENCE LINE
() RECORDED AS



Michael J. Kaczmarzyk
APRIL 25, 1996



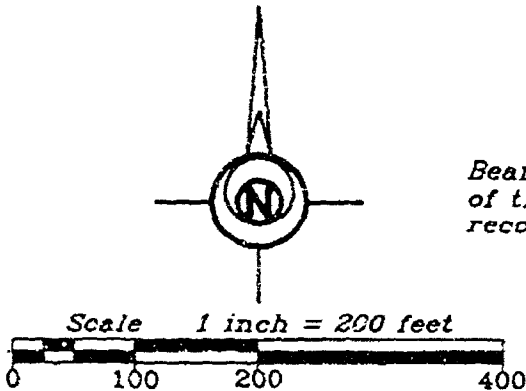
Martenson & Eisele, Inc.
CONSULTING ENGINEERING & LAND SURVEYING
1919 AMERICAN COURT
NEENAH, WIS. 54956
PHONE (414) 731-0381

PROJECT NO. 555-001C
FIELD BOOK GRID PAGE FILE
DISK UNIX FILE CSMSS001C
SHEET 1 OF 3

THIS INSTRUMENT WAS DRAFTED BY: M.A.S.

CERTIFIED SURVEY MAP NO. _____

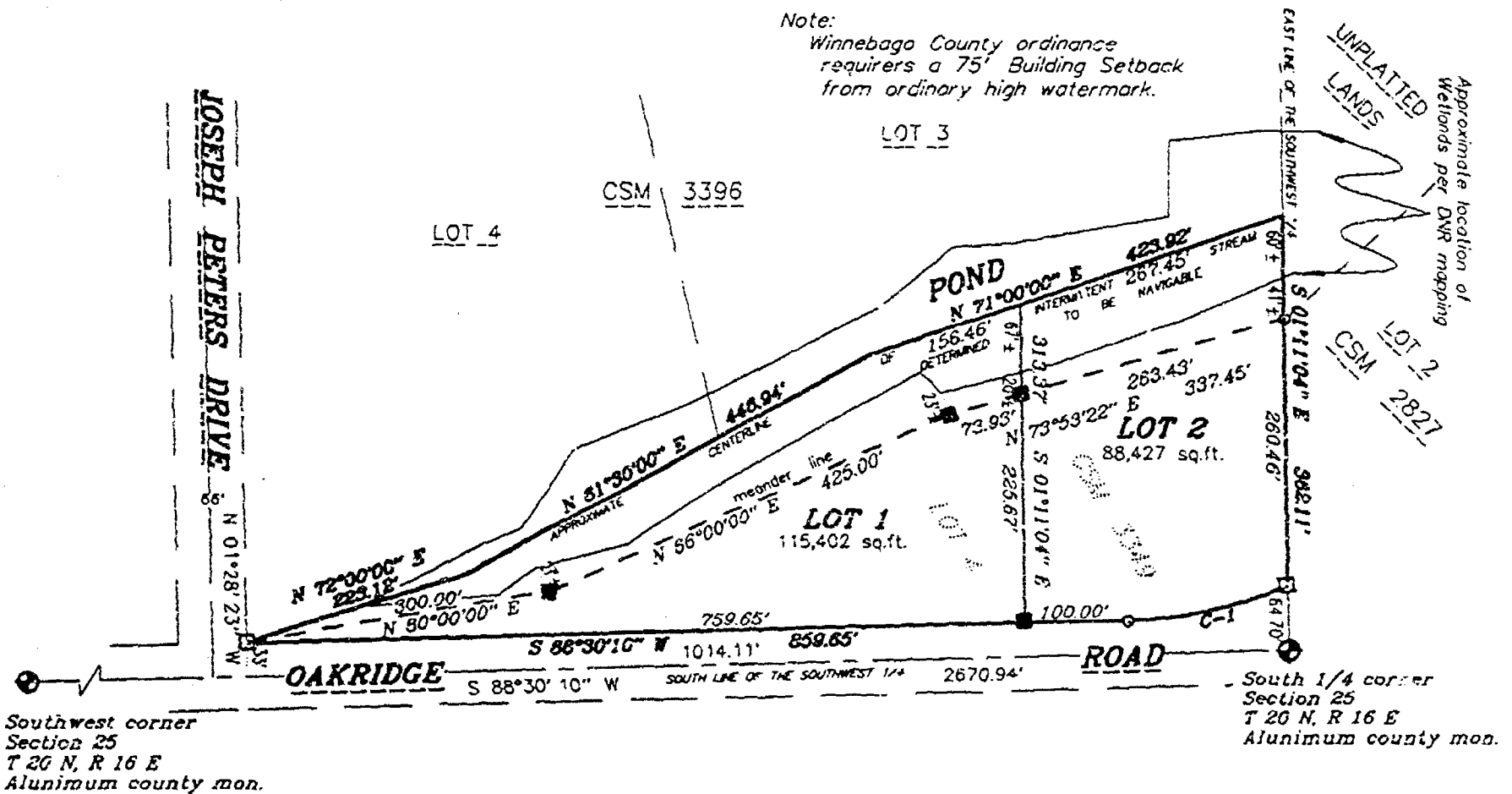
PART OF LOT 4 OF CERTIFIED SURVEY MAP 3349 BEING PART OF THE SOUTHEAST 1/4
OF THE SOUTHWEST 1/4, SECTION 25, TOWN 20 NORTH, RANGE 16 EAST,
TOWN OF CLAYTON, WINNEBAGO COUNTY, WISCONSIN



Survey for:
HOLIDAY HILLS SUBDIVISION, LLC

Bearings are referenced to the South line
of the Southwest 1/4 of Section 25
recorded to bear S 88°30'10" W

Note:
Winnebago County ordinance
requires a 75' Building Setback
from ordinary high watermark.



CURVE TABLE

Curve	Radius	Delta	Length	Chord	Chord Bearing
C-1	393.85'	23°08'34"	159.09'	158.01'	S 76°55'53" W

LEGEND

- 3/4" STEEL REINFORCING BAR SET, 24" LONG,
WEIGHING 1.502 LBS. PER LIN. FOOT
- 1" IRON PIPE SET, 24" LONG,
WEIGHING 1.130 LBS. PER LIN. FOOT
- ▲ 1-1/4" STEEL REINFORCING BAR SET, 30" LONG,
WEIGHING 4.309 LBS. PER LIN. FOOT
- X CHISELED "X" SET
- 3/4" REBAR FOUND
- 1" IRON PIPE FOUND
- △ 1-1/4" REBAR FOUND
- ▣ 2" IRON PIPE FOUND
- ⊗ CHISELED "X" FOUND
- ⊙ GOVERNMENT CORNER

*** FENCE LINE
() RECORDED AS



Michael J. Kaczmarzyk
APRIL 25, 1996

Martenson & Eisele, Inc.
CONSULTING ENGINEERING & LAND SURVEYING
1919 AMERICAN COURT
NEENAH, WIS. 54956
PHONE (414) 731-0381

PROJECT NO. 555-001C
FIELD BOOK GRID PAGE FILE
DISK UNIX FILE com 555001c
SHEET 1 OF 3

THIS INSTRUMENT WAS DRAFTED BY: M.A.S.

CERTIFIED SURVEY MAP NO. _____

SURVEYOR'S CERTIFICATE:

I, Michael J. Kaczmarzyk, Registered Land Surveyor, do hereby certify:

That I have surveyed, divided and mapped, at the direction of HOLIDAY HILLS SUBDIVISION, LLC., part of Lot 4 of Certified Survey Map 3349 recorded with the Winnebago County Register of Deeds Office in Volume 1 of Certified Survey Maps on page 3349 as Document #924232, being part of the Southeast 1/4 of the Southwest 1/4 of Section 26, Town 20 North, Range 18 East, Town of Clayton, Winnebago County, Wisconsin, described as follows:

Commencing at the South 1/4 corner of said Section 26; thence along the South line of the Southwest 1/4 of said Section 26, South 88 degrees 30 minutes 10 seconds West, 1014.11 feet; thence North 01 degree 28 minutes 23 seconds West, 33.00 feet to the point of beginning; thence along the South line of Lots 3 and 4 of Certified Survey Map 3398 recorded with the Winnebago County Register of Deeds Office in Volume 1 of Certified Survey Maps on page 3398 also being the approximate centerline of an intermittent stream, North 72 degrees 00 minutes 00 seconds East, 223.12 feet; thence continuing along the South line of said Certified Survey Map 3398 and said centerline of an intermittent stream, North 61 degrees 30 minutes 00 seconds East, 446.94 feet; thence continuing along said South line and said centerline, North 71 degrees 00 minutes 00 seconds East, 423.92 feet; thence along the East line of the Southwest 1/4 of said Section 26, South 01 degree 11 minutes 04 seconds East, 362.11 feet; thence along the Northerly right-of-way line of Oakridge Road, 159.09 feet along the arc of a curve to the right having a radius of 393.88 feet and a chord of 158.01 feet that bears South 76 degrees 55 minutes 53.0 seconds West; thence continuing along the North right-of-way line of said Oakridge Road, South 88 degrees 30 minutes 10 seconds West, 859.65 feet to the point of beginning, containing 203,829 square feet (4.679 acres), subject to all easements and restrictions of record.

That I have fully complied with Chapter 236.34 of the Wisconsin Statutes in surveying, dividing, and mapping the same and the Town of Clayton, and Winnebago County Subdivision Ordinances.

This map is a correct representation of all of the exterior boundaries of land surveyed and the division thereof.

Given under my hand this 25TH day of APRIL, 1998.

Michael J. Kaczmarzyk
Michael J. Kaczmarzyk, Reg. Wis. Land Surveyor, S-2256



OWNERS CERTIFICATE:

As owners we, the undersigned, hereby certify that we caused the land above described to be surveyed, divided and mapped and dedicated to the public all as shown and represented on this map.

Dated this _____ day of _____, 1998.

HOLIDAY HILLS SUBDIVISION, LLC. (A PARTNERSHIP)

Thomas L. Hoffman

James R. Strobel

State of Wisconsin }
Winnebago County } SS

Personally came before me on the _____ day of _____, 1998, the above owners to me known to be the persons who executed the foregoing instrument and acknowledge the same.

Notary My Commission Expires _____
PROJECT NO. 555-0015
SHEET 2 OF 3

CERTIFIED SURVEY MAP NO. _____

CERTIFICATE OF PLANNING COMMITTEE:

Pursuant to the Land Subdivision Regulations of the County of Winnebago, Wisconsin, all the requirements for approval have been fulfilled. This Minor Subdivision was approved by the Winnebago County Planning and Zoning

Committee on _____ day of _____, 1996.

Chairman, Planning and Zoning Committee

TREASURER'S CERTIFICATE:

I hereby certify that there are no unpaid taxes or unpaid special assessments on any of the lands shown hereon.

Town Treasurer

County Treasurer

Date:

Date:

TOWN BOARD APPROVAL:

We hereby certify that the Town of Clayton has reviewed and approved this certified survey map.

Town Chairman

Date

Town Clerk

Date

This Certified Survey Map is contained wholly within the property described in the following recorded instruments:

Owners of record:

Recording information:

Parcel number:

Holiday Hills Subdivision, LLC

Doc. #924775

006-0652-00



Michael J. Kaczmarzyk
APRIL 25, 1996

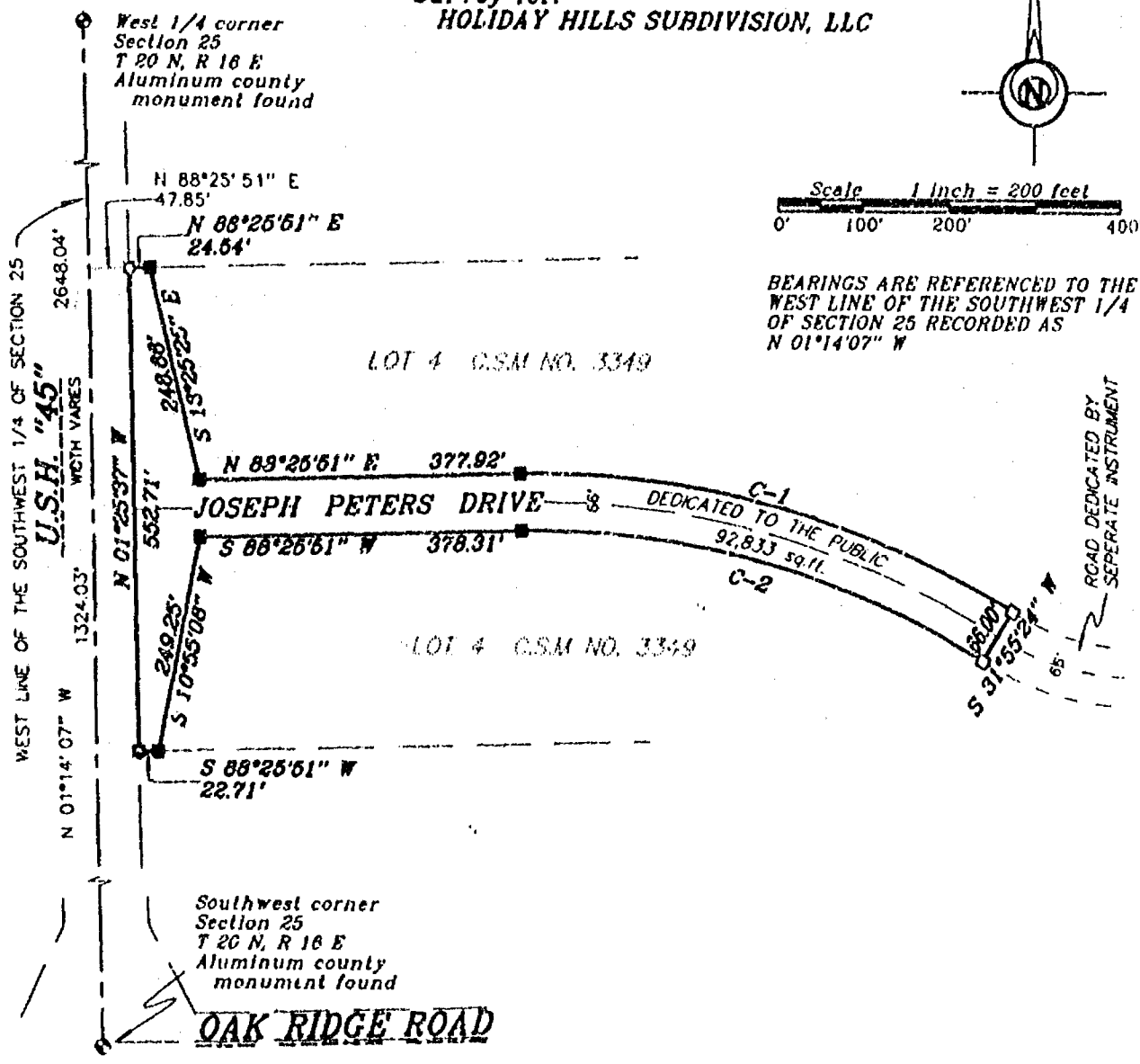
PROJECT NO. 555-00/c

SHEET 3 OF 3

CERTIFIED SURVEY MAP NO. 3408

PART OF LOT 4 OF CERTIFIED SURVEY MAP NO. 3349 BEING PART OF THE SOUTHWEST 1/4 OF THE SOUTHWEST 1/4 OF SECTION 25, TOWN 20 NORTH, RANGE 16 EAST, TOWN OF CLAYTON, WINNEBAGO COUNTY, WISCONSIN.

Survey for:
HOLIDAY HILLS SUBDIVISION, LLC



CURVE TABLE

#	Radius	Delta	Length	Chord	Chord Bearing
1	1033.00'	033°29'33"	603.85'	595.29'	S 74°49'22.5" E
2	987.00'	033°29'33"	666.27'	567.25'	N 74°49'22.5" W

LEGEND

- 3/4" STEEL REINFORCING BAR SET, 24" LONG, WEIGHING 1.502 LBS. PER LIN. FOOT
- 1" IRON PIPE SET, 24" LONG, WEIGHING 1.130 LBS. PER LIN. FOOT
- ▲ 1-1/4" STEEL REINFORCING BAR SET, 30" LONG, WEIGHING 4.303 LBS. PER LIN. FOOT
- X CHISELED "X" SET
- 3/4" REBAR FOUND
- 1" IRON PIPE FOUND
- △ 1-1/4" REBAR FOUND
- ⊠ 2" IRON PIPE FOUND
- ⊙ CHISELED "X" FOUND
- ⊕ GOVERNMENT CORNER

--- FENCE LINE
() RECORDED AS



Michael J. Kaczmarzyk
APRIL 9, 1996

M&E Martenson & Eisele, Inc.
CONSULTING ENGINEERING & LAND SURVEYING
1919 AMERICAN COURT
NEENAH, WIS. 54956
PHONE (414) 731-0381

PROJECT NO. 533-0016
FIELD BOOK _____ PAGE _____
DISK WALK FILE CSM 533016
SHEET 1 OF 3

THIS INSTRUMENT WAS DRAFTED BY: CLG