2 - 19 - 15

NO.	SURVEYED FOR	SURVEYOR	DATE	PLAT NO.	CERTIFIED MAP NO.	SURVEYS VOL.	SURVEYS PAGE	SURVEY LOCATION
	L. Rankin	Chiarva	9-10-76					2-T19N-R15E SW/4
	E. Heslacher	Hawkow.	1-23-80					SE/4
	W. Schnurbusch	" "	11-3-81					3E-3E

632086

Register's Office
Winnebago County, Wis.
Received for record this 12th
day of June A.D., 1985
at 10:30 o'clock A M. and
recorded in Vol. 1 of C.S.M.
on page 1400.
Margaret A Dahmen
Register of Deeds

Chg
Sayler Survey 6.00

FORM NO. 985-A

Stock No. 26273

WINNEBAGO COUNTY CERTIFIED SURVEY MAP NO. 1400
Part of the W½ of the SE¼ of Sec. 2, T.19N., R.15E., Town of Winneconne, Winnebago County, Wisconsin.

WINNEBAGO COUNTY PLANNING COMMITTEE CERTIFICATE

This Certified Survey Map of part of Sec. 2, T.19N., R.15E., Town of Winneconne, is hereby approved.

June 13, 1985 — Date

Carol Owens — Authorized signature

- ● Berntsen monument
- △ Railroad spike set
- ○ 1"x30" iron pipe weighing 1.13 lbs./lineal ft.

Bearings are referenced to the N-S ¼ Sec. line, assumed bearing N.01°17'52"W.

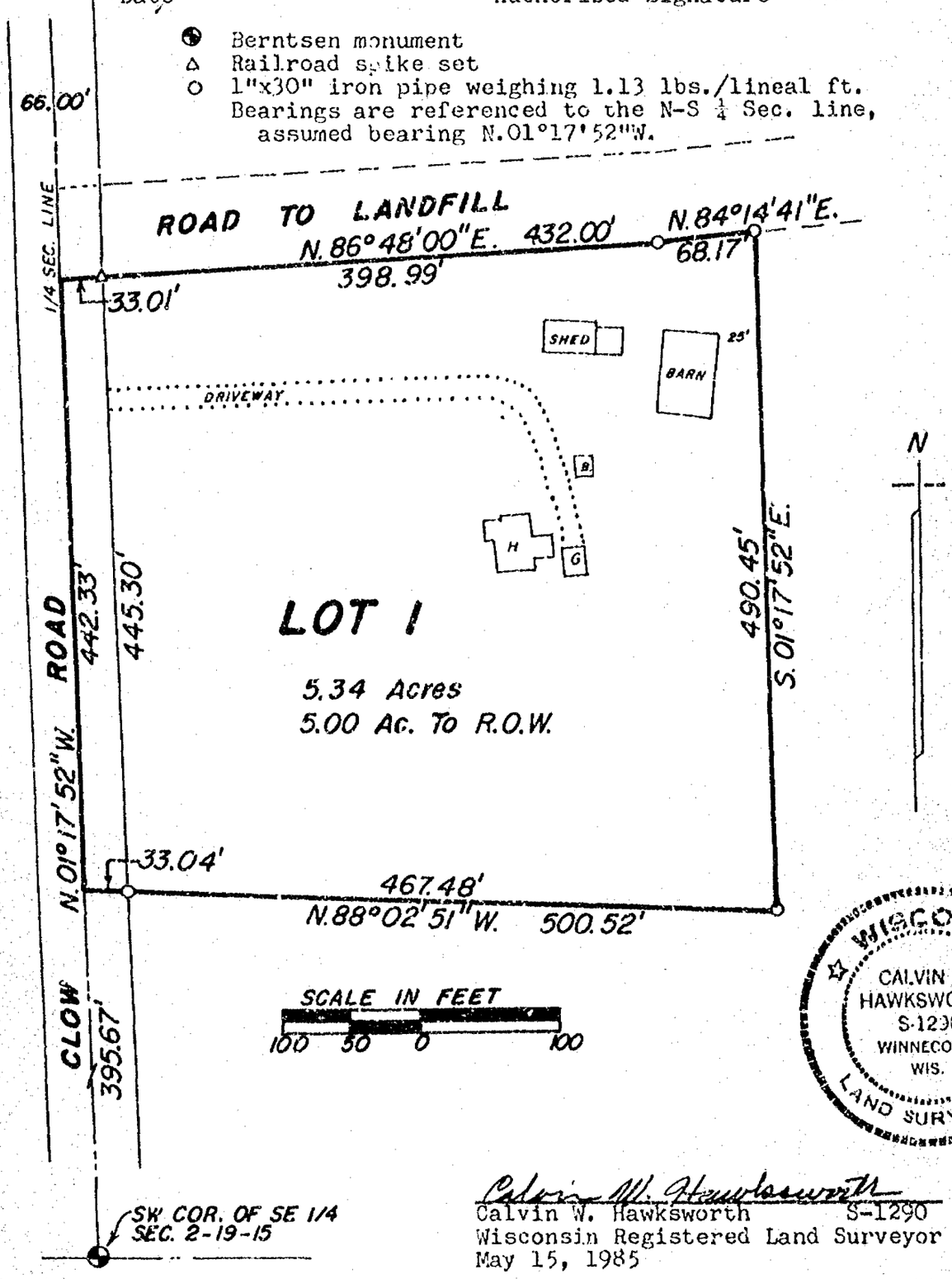

WISCONSIN
CALVIN W. HAWKSWORTH
S-1290
WINNECONNE
WIS.
LAND SURVEYOR

Calvin W. Hawksworth
Calvin W. Hawksworth S-1290
Wisconsin Registered Land Surveyor
May 15, 1985

Sheet 1 of 2 sheets

SAYLER SURVEY, INC. LAND SURVEYORS WINNECONNE, WI. 56 50 P.9

FORM NO. 985-A

Stock No. 26273

WINNEBAGO COUNTY CERTIFIED SURVEY MAP NO. 1400
Part of the W½ of the SE¼ of Sec. 2, T.19N., R.15E., Town of Winneconne, Winnebago County, Wisconsin.

SURVEYOR'S CERTIFICATE

I, Calvin W. Hawksworth, registered land surveyor, hereby certify:

That I have surveyed, divided and mapped the parcel of land located in part of the W½ of the SE¼ of Sec. 2, T.19N., R.15E., Town of Winneconne, Winnebago County, Wisconsin, described as follows: Beginning at a point on the West line of the SE¼ of said Sec. 2 that is 395.67 ft., N01°17'52"W. of the SW corner of the SE¼ of said SEc. 2. From that point running N.01°17'52"W., 442.33 ft., thence N.86°48'00"E., 432.00 ft., thence N.84°14'41"E., 68.17 ft., thence S.01°17'52"E., 490.45 ft., thence N.88°02'51"W., 500.52 ft., to the said point of beginning. Being a parcel of land of 5.34 acres, more or less.

That I have made such survey, land division and map by the direction of Adeline Peterson (Ott), 6956 Clow Rd., Winneconne, Wi.; 54986; that such map is a true and correct representation of the exterior bundaries of the land surveyed.

That I have fully complied with the provisions of Sec. 236.34 of the Wisconsin Statutes and the Winnebago County Subdivisions Ordinance in surveying, dividing and mapping the same.

Calvin W. Hawksworth
Calvin W. Hawksworth S-1290
Wisconsin Registered Land Surveyor
May 15, 1985

WISCONSIN
CALVIN W. HAWKSWORTH
S-1290
WINNECONNE
WIS.
LAND SURVEYOR

OWNER'S CERTIFICATE

As owner, I hereby certify that I caused the land described on this certified survey map to be surveyed, divided and mapped as represented hereon.

WITNESS the hand and seal of said owner this 20th day of May, 19 85.

In presence of:

Robert H. Sayler
Witness

Adeline Peterson
Adeline Peterson
6956 Clow Rd.
Winneconne, Wi. 54986

STATE OF WISCONSIN)
WINNEBAGO COUNTY) SS

Personally came before me this 20th day of May, 19 85, the above named owner to me known to be the person who executed the foregoing instrument and acknowledged the same.

Irene F. Haedt
Notary Public, Omro Wi.

My commission expires 10-16-1988.

IRENE F. HAEDT
NOTARY
PUBLIC
STATE OF WISCONSIN

Sheet 2 of 2 sheets

SAYLER SURVEY, INC. 139A. W. MAIN ST. WINNECONNE, WI.

Zoning

FORM NO. 985-A

Stock No. 26273

REVISED WINNEBAGO COUNTY CERTIFIED SURVEY MAP NO. 1152
Located in the Southeast ¼ of the Northeast ¼ of Section 2,
T.19N., R.15E., Town of Winneconne, Winnebago County, Wisconsin

REVISION OF CERTIFIED SURVEY MAP NO. 1129, RECORDED MAY 1983
IN VOL. 1, PG. 1129, DOCUMENT NUMBER 591130

Calvin W. Hawksworth
Calvin W. Hawksworth S-1290
Wisconsin Registered Land Surveyor
June 3, 1983

WISCONSIN
CALVIN W. HAWKSWORTH
S-1290
WINNECONNE
WIS.
LAND SURVEYOR

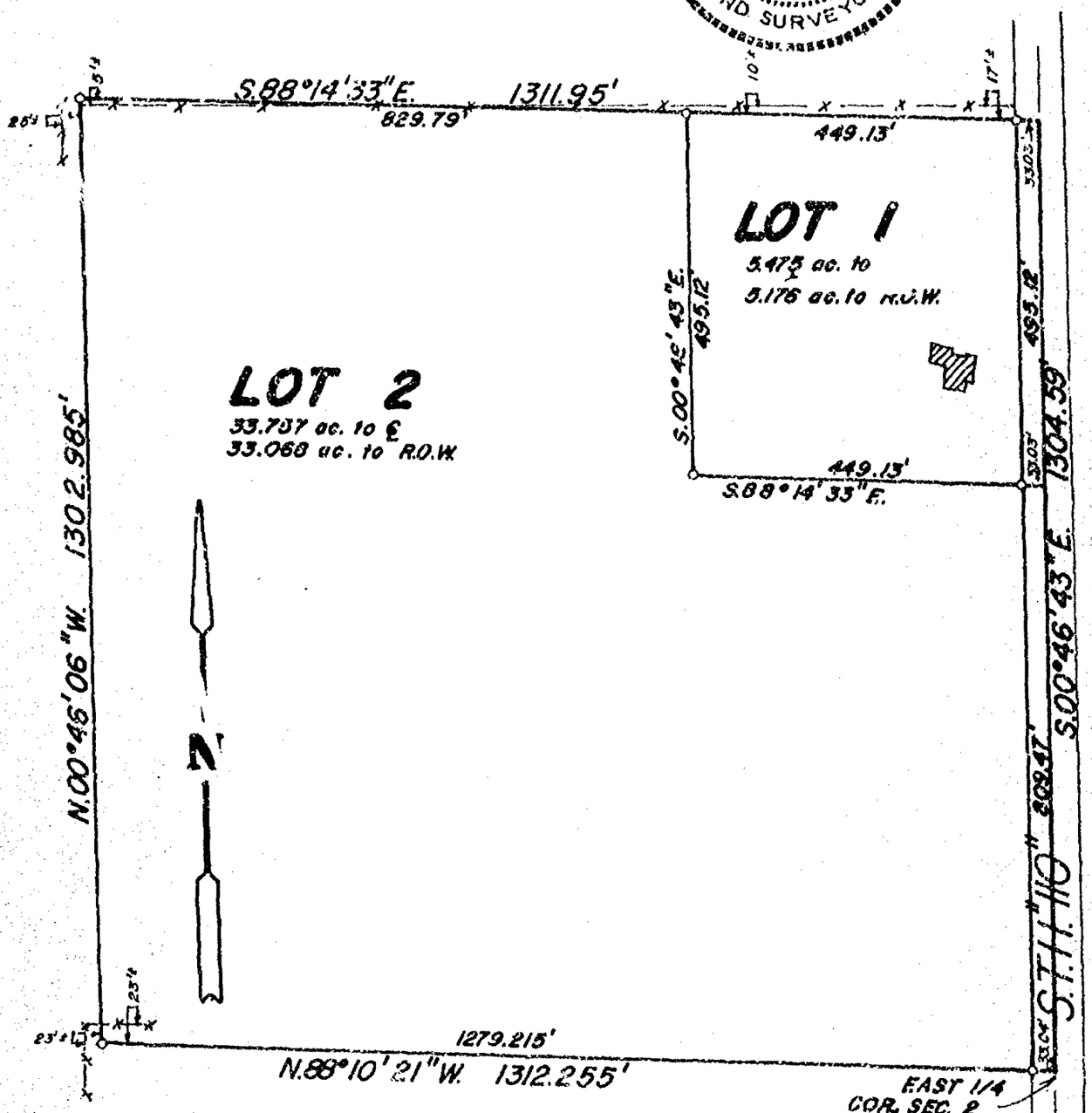

LEGEND

○ 1" x 30" IRON PIPE SET

X—X- FENCE

BEARINGS ARE REFERENCED TO THE EAST LINE OF THE NE 1/4 SEC. 2, T.19N., R.15E. ASSUMED BEARING S.00°46'43"E.

SCALE: 1" = 200'

200' 0' 200' 400'

SAYLER SURVEY, INC. LAND SURVEYORS WINNECONNE, WI FB.42 PG.151 RCS-001291

FORM NO. 985-A

Stock No. 26273

REVISED WINNEBAGO COUNTY CERTIFIED SURVEY MAP NO. 1162
Located in part of the Southeast ¼ of the Northeast ¼ of Section 2, T.19N., R.15E., Town of Winneconne, Winnebago County, Wisconsin

SURVEYOR'S CERTIFICATE

I, Calvin W. Hawksworth, registered land surveyor, hereby certify:

That I have surveyed, divided and mapped the parcel of land located in the Southeast ¼ of the Northeast ¼ of Section 2, T.19N., R.15E., Town of Winneconne, Winnebago County, Wisconsin, described as follows: Beginning at the East ¼ corner of Section 2, T.19N., R.15E. From that point running N.88°10'21"W. 1312.255 ft., thence N.00°46'06"W. 1302.985 ft., thence S.88°14'33"E. 1311.95 ft., thence S.00°46'43"E. 1304.59 ft. to the point of beginning. Being a parcel of 39.232 acres, more or less. Reserving therefrom that portion of the above described parcel presently used for road purposes.

That I have made such survey, land division and map by the direction of Don Pascarella, 5591 S.T.H. "116", Winneconne, WI 54986; that such map is a true and correct representation of the exterior boundaries of the land surveyed.

That I have fully complied with the provisions of Sec. 236.34 of the Wisconsin Statutes and the Winnebago County Subdivision Ordinance in surveying, dividing and mapping the same.

WISCONSIN
CALVIN W. HAWKSWORTH
S-1290
WINNECONNE
WIS.
LAND SURVEYOR

Calvin W. Hawksworth
Calvin W. Hawksworth S-1290
Wisconsin Registered Land Surveyor
June 3, 1983

WINNEBAGO COUNTY PLANNING COMMITTEE CERTIFICATE

This Certified Survey Map of the Southeast ¼ of the Northeast ¼ of Section 2, T.19N., R.15E., Town of Winneconne, Winnebago County, Wisconsin, is hereby approved.

Aug. 16, 1983
Date Approved

Mary Ann Warning
Authorized Signature

SAYLER SURVEY, INC. 330 Birch St., Box 252, Winneconne, WI 54986
414-582-4234

FORM NO. 985-A

Stock No. 26273

REVISED WINNEBAGO COUNTY CERTIFIED SURVEY MAP NO. 1152
Located in the Southeast ¼ of the Northeast ¼ of Section 2, T.19N., R.15E., Town of Winneconne, Winnebago County, Wisconsin

OWNER'S CERTIFICATE

As owner, I hereby certify that I caused the land on this Certified Survey Map to be surveyed, divided and mapped as represented hereon.

WITNESS the hand and seal of said owner this 10th day of June, 1983.

In presence of:

Witness - PATRICK F. COUGHLIN

Dale W. Johnson

Owner - Dale Johnson

6085 Avenue Juan Diaz
Street Address

Riverside, California 92509
City State Zip

STATE OF WISCONSIN }
WINNEBAGO COUNTY } SS

Personally came before me this 10th day of June, 1983, the above named owner to me known to be the person who executed the foregoing instrument and acknowledged the same.

Patrick F. Coughlin

Notary Public - Patrick F. Coughlin

My commission is permanent.

Calvin W. Hawksworth

Calvin W. Hawksworth S-1290
Wisconsin Registered Land Surveyor
June 3, 1983

WISCONSIN
CALVIN W.
HAWKSWORTH
S-1290
WINNECONNE
WIS.
LAND SURVEYOR

Sheet 3 of 3 Sheets
(See Reverse Side)

SAYLER SURVEY, INC. 330 Birch St., Box 252, Winneconne, WI 54986
414-582-4234

REVISED WINNEBAGO COUNTY CERTIFIED SURVEY MAP NO. 1152
Located in the Southeast ¼ of the Northeast ¼ of Section 2, T.19N., R.15E., Town of Winneconne, Winnebago County, Wisconsin

OWNER'S CERTIFICATE

As owner, I hereby certify that I caused the land described on this Certified Survey Map to be surveyed, divided and mapped as represented hereon.

WITNESS the hand and seal of said owner this 10th day of June, 1983.

In presence of:

Witness - PATRICK F. COUGHLIN

Carol A. Johnson
Owner - Carol A. Johnson

641 Aubrey Drive
Street Address

Virginia Beach, Virginia 23458
City State Zip

STATE OF WISCONSIN)
WINNEBAGO COUNTY) SS

~~WITH THE ARMED FORCES OF THE UNITED STATES)~~
~~AT KEFLAVIK INTERNATIONAL AIRPORT, ICELAND)~~ SS

Personally came before me this 10th day of June, 1983, the above named Carol A. Johnson to me known to be the person who executed the foregoing instrument and acknowledged the same.

Patrick F. Coughlin
Notary Public - PATRICK F. COUGHLIN

My Commission is permanent.

Calvin W. Hawksworth
Calvin W. Hawksworth S-1290
Wisconsin Registered Land Surveyor
June 3, 1983

WISCONSIN
CALVIN W. HAWKSWORTH
S-1290
WINNECONNE
WIS.
LAND SURVEYOR

596311

Register's Office
Winnebago County, Wis.
Received for record this 16 day of August A.D. 1983 at 9:30 o'clock A.M. and recorded in Vol. of C.S.M. on page 1152
Register of Deeds

RECEIVED JUL 26 1983

Copy to
atty Patrick Coughlin

FORM NO. 985-A

Stock No. 26273

WINNEBAGO COUNTY CERTIFIED SURVEY MAP NO. 1129
Located in the Southeast ¼ of the Northeast ¼ of Section 2,
T.19N., R.15E., Town of Winneconne, Winnebago County, Wisconsin

Calvin W. Hawksworth
Calvin W. Hawksworth S-1290
Wisconsin Registered Land Surveyor
June 8, 1982

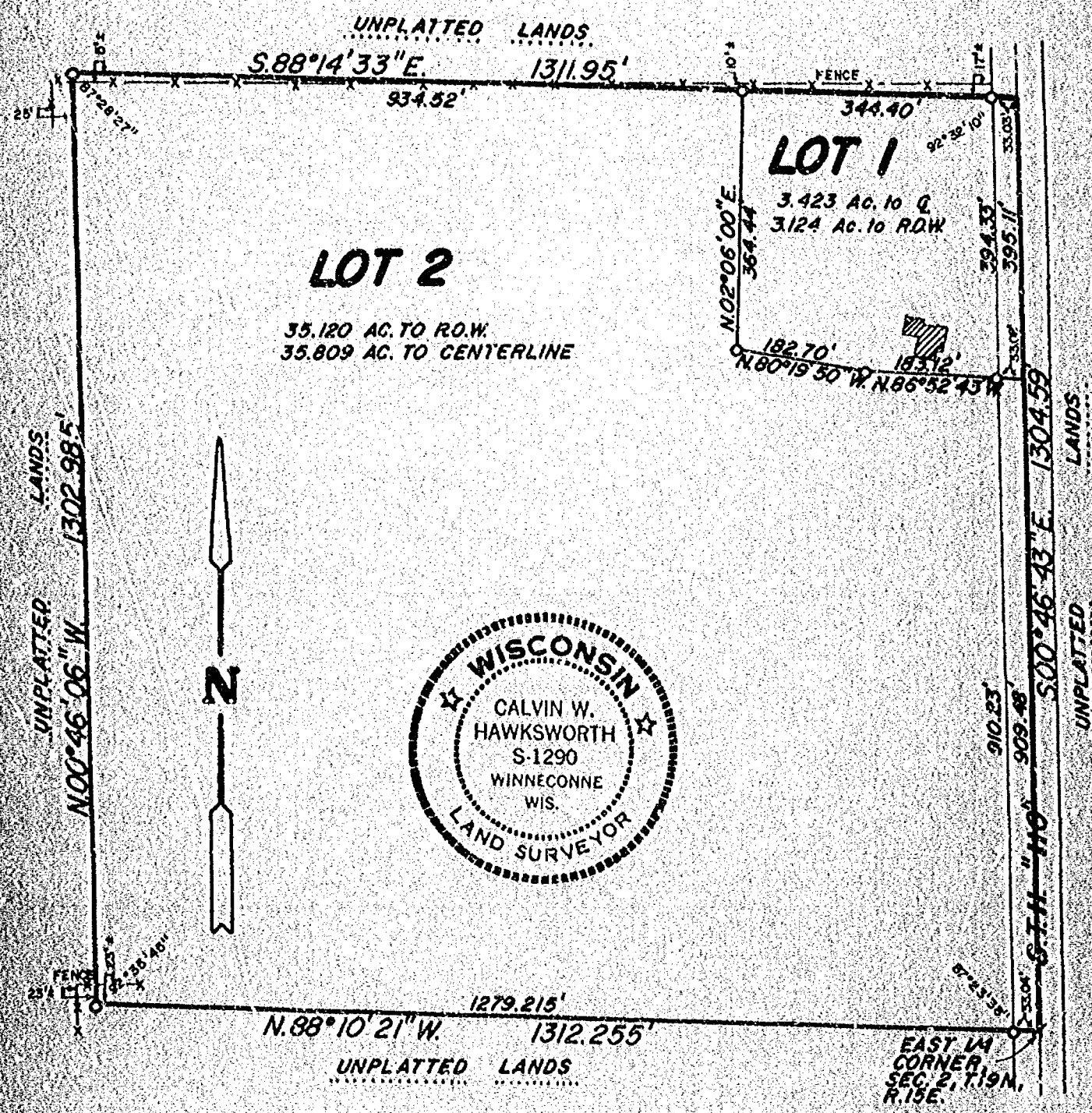

BEARINGS ARE REFERENCED TO THE EAST LINE OF THE NE 1/4, SEC. 2, T.19N., R.15E. ASSUMED BEARING S.00°46'43"E.

LEGEND

○ 1" x 30" IRON PIPE SET WEIGHING 1.13 LBS./LIN. FT.

SCALE: 1" = 200'

200' 0' 200' 400'

SHEET 1 of 4 SHEETS

SAYLER SURVEY, INC. LAND SURVEYORS WINNECONNE, WI FB. 42 P.151 CS-001&91

FORM NO. 985 A

Stock No. 26273

WINNEBAGO COUNTY CERTIFIED SURVEY MAP NO. 1122
Located in the Southeast ¼ of the Northeast ¼ of Section 2,
T.19N., R.15E., Town of Winneconne, Winnebago County, Wisconsin

SURVEYOR'S CERTIFICATE

I, Calvin W. Hawksworth, registered land surveyor, hereby certify:

That I have surveyed, divided and mapped the parcel of land located in the Southeast ¼ of the Northeast ¼ of Section 2, T.19N., R.15E., Town of Winneconne, Winnebago County, Wisconsin, described as follows: Beginning at the East ¼ corner of Section 2, T.19N., R.15E. From that point running N.88°10'21"W. 1312.255 ft., thence N.00°46'06"W. 1302.985 ft., thence S.88°16'33"E. 1311.95 ft., thence S.00°46'43"E. 1304.59 ft. to the point of beginning. Being a parcel of 39.232 acres, more or less. Reserving therefrom that portion of the above described parcel presently used for road purposes.

That I have made such survey, land division and map by the direction of Carol Johnson, 7181 Highway 110, Winneconne, WI and Wayne Sohrweide, 6990 Highway 110, Winneconne, WI; that such map is a true and correct representation of the exterior boundaries of the land surveyed.

That I have fully complied with the provisions of Sec. 236.34 of the Wisconsin Statutes and the Winnebago County Subdivision Ordinance in surveying, dividing and mapping the same.

Calvin W. Hawksworth S-1290
Calvin W. Hawksworth
Wisconsin Registered Land Surveyor
June 8, 1982

WISCONSIN
CALVIN W.
HAWKSWORTH
S-1290
WINNECONNE
WIS.
LAND SURVEYOR

WINNEBAGO COUNTY PLANNING COMMITTEE CERTIFICATE

This Certified Survey Map of part of the Southeast ¼ of the Northeast ¼ of Section 2, T.19N., R.15E., Town of Winneconne, Winnebago County, Wisconsin, is hereby approved.

Feb. 23, 1983
Date Approved

Mary Ann Warner
Authorized Representative of the
Winnebago County Planning Committee

FORM NO. 985-A

Stock No. 26273

WINNEBAGO COUNTY CERTIFIED SURVEY MAP NO. 1129
Located in the Southeast ¼ of the Northeast ¼ of Section 2,
T.19N., R.15E., Town of Winneconne, Winnebago County, Wisconsin

OWNER'S CERTIFICATE

As owner(s), I(we) hereby certify that I(we) caused the land described on this Certified Survey Map to be surveyed, divided and mapped as represented hereon.

WITNESS the hand and seal of said owner(s) this 31 day of December, 1982.

In presence of:

Margaret C. Martin — Witness

Dale W. Johnson — Owner(s)

[illegible] Street Address

Riverside, Calif. 92509 — City, State Zip

STATE OF CALIFORNIA
COUNTY OF RIVERSIDE } ss.
On DECEMBER 31, 1982, before me, the undersigned, a Notary Public in and for said State, personally appeared DALE W. JOHNSON (ONLY) who executed

known to me to be the person whose name subscribed to the within instrument and acknowledged to me that executed the same.

WITNESS my hand and official seal.

Signature Margaret C. Martin

MARGARET C. MARTIN
Name (Typed or Printed)

OFFICIAL SEAL
MARGARET C MARTIN
NOTARY PUBLIC - CALIFORNIA
RIVERSIDE COUNTY
My comm. expires JUN 17, 1983

(This area for official notarial seal)

Form 3002—Lawyers Title Ins. Corp.

WISCONSIN
CALVIN W. HAWKSWORTH
S-1290
WINNECONNE
WIS.
LAND SURVEYOR

Calvin W. Hawksworth
Calvin W. Hawksworth S-1290
Wisconsin Registered Land Surveyor
June 8, 1982

WINNEBAGO COUNTY CERTIFIED SURVEY MAP NO. 1129
Located in the Southeast 1/4 of the Northeast 1/4 of Section 2, T.19N., R.15E., Town of Winneconne, Winnebago County, Wisconsin

OWNER'S CERTIFICATE

As owner(s), I(we) hereby certify that I(we) caused the land described on this Certified Survey Map to be surveyed, divided and mapped as represented hereon.

WITNESS the hand and seal of said owner(s) this 13 day of JAN, 1983.

In presence of:

Myra L. Vallis
WITNESS

Carol A. Jackson
OWNER(S)

NAVFAC Keflavik
Box
STREET ADDRESS

FPO New York, N.Y. 09571
CITY, STATE ZIP

WITH THE ARMED FORCES OF THE UNITED STATES)
) ss
AT KEFLAVIK INTERNATIONAL AIRPORT, ICELAND)

Personally came before me this 13th day of January, 19 83 the above named to me known to be the person(s) who executed the foregoing instrument and acknowledged the same.

Joel K. Meese
JOEL K. MEESE
LT, JAGC, USNR
Ass't Staff Judge Advocate
U.S. Naval Station
FPO NY 09571

By Auth: 10 USC 936

WISCONSIN
CALVIN W. HAWKSWORTH
S-1290
WINNECONNE
WIS.
LAND SURVEYOR

Calvin W. Hawksworth
CALVIN W. HAWKSWORTH S-1290
WISCONSIN REGISTERED LAND SURVEYOR
June 8, 1982

SHEET 4 OF 4 SHEETS

591130

Register's Office
Winnebago County, Ills.
Received for record this 24th
day of May A.D. 1983
at 2:14 o'clock P M. and
recorded in Vol. 1 of SM
on page 1127.

Virginia Rockwell
Register of Deeds

Joseph Malecki
Rockford

Pd
10.00

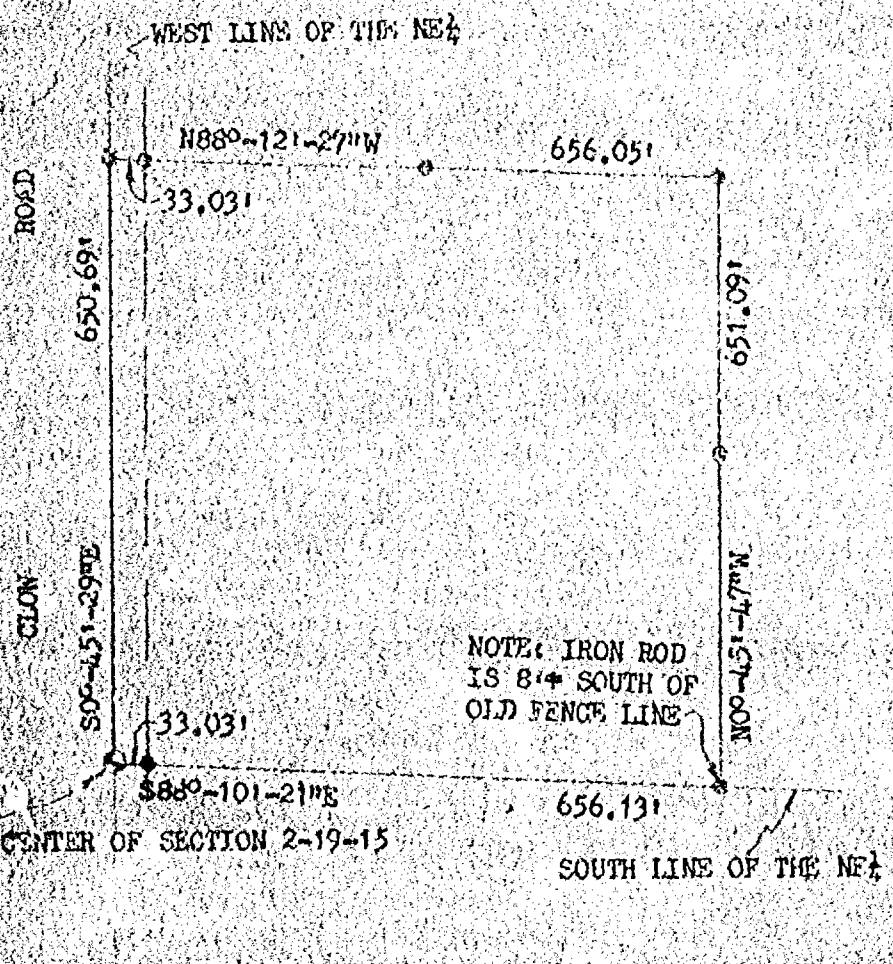

DESCRIPTION: LANDS DESCRIBED IN DOCUMENT #536007, BEING THE SW¼ OF THE SW¼ OF THE NE¼ OF SECTION 2, T.19N., R.15E. TOWN OF WINNECONNE, WINNEBAGO COUNTY, WISCONSIN. MORE FULLY DESCRIBED AS FOLLOWS: BEGINNING AT THE CENTER OF SECTION 2; THENCE S88°-10'-21"E, 656.13 FEET ALONG THE SOUTH LINE OF THE NE¼; THENCE N0°-45'-47"W, 651.09 FEET; THENCE N88°-12'-27"W, 656.05 FEET TO A POINT ON THE WEST LINE OF THE NE¼; THENCE S0°-45'-29"E, 650.69 FEET ALONG SAID WEST LINE TO THE POINT OF BEGINNING. SAID PARCEL CONTAINS 9.79 ACRES OF LAND MORE OR LESS. SUBJECT TO ALL EASEMENTS AND RESTRICTIONS OF RECORD. RESERVING THAT PART PRESENTLY USED FOR ROAD PURPOSES.

LEGEND

⊙ = BERNTSEN MONUMENT FOUND

● = 3/4" x 24" SOLID ROUND #6 REBAR SET

⊠ = P.K. NAIL SET

I, ROBERT F. REIHER, CERTIFY THAT THIS PLAT OF SURVEY IS A CORRECT REPRESENTATION OF THE PROPERTY DESCRIBED.

Robert F. Reiher 6-25-82

WISCONSIN
ROBERT F. REIHER
S-1251
APPLETON, WI
LAND SURVEYOR

REVISIONS	JANET VAN OUDENHOVEN 7118 CLOW ROAD, WINNECONNE, WIS. 54985		
	CAROW LAND SURVEYING CO., INC., P.O. BOX 1297 1837 W. WISCONSIN AVE. • APPLETON, WI 54912		
	DRAWN BY rr th RFR	SCALE 1"=200'	DRAWING NO.
	APP'D LEG	DATE 6-25-82	1826.211

2-19-15

Plat of Survey

Part of the S.E.¼ of the S.E.¼ of Section 2, T.19N., R.15E., Town of Winneconne, Winnebago County, Wisconsin.

LEGAL DESCRIPTION

All that part of the S.E.¼ of the S.E.¼ of Section 2, T.19N., R.15E., Town of Winneconne, Winnebago County, Wisconsin, described as follows: Beginning at the Southeast corner of Section 2, T.19N., R.15E., that is on the centerline of State Trunk Highway "110". From that point running N.87°20'07"W., 1143.81 ft., thence N.00°00'00"E., 200.00 ft., thence S.87°20'07"E., 1143.81 ft., thence S.00°00'00"W., 200.00 ft. to the point of beginning. Being a parcel of land containing 5.245 acres, more or less.

CLIENT:
Wayne Sohrweide
6990 Highway 110
Winneconne, WI 54986

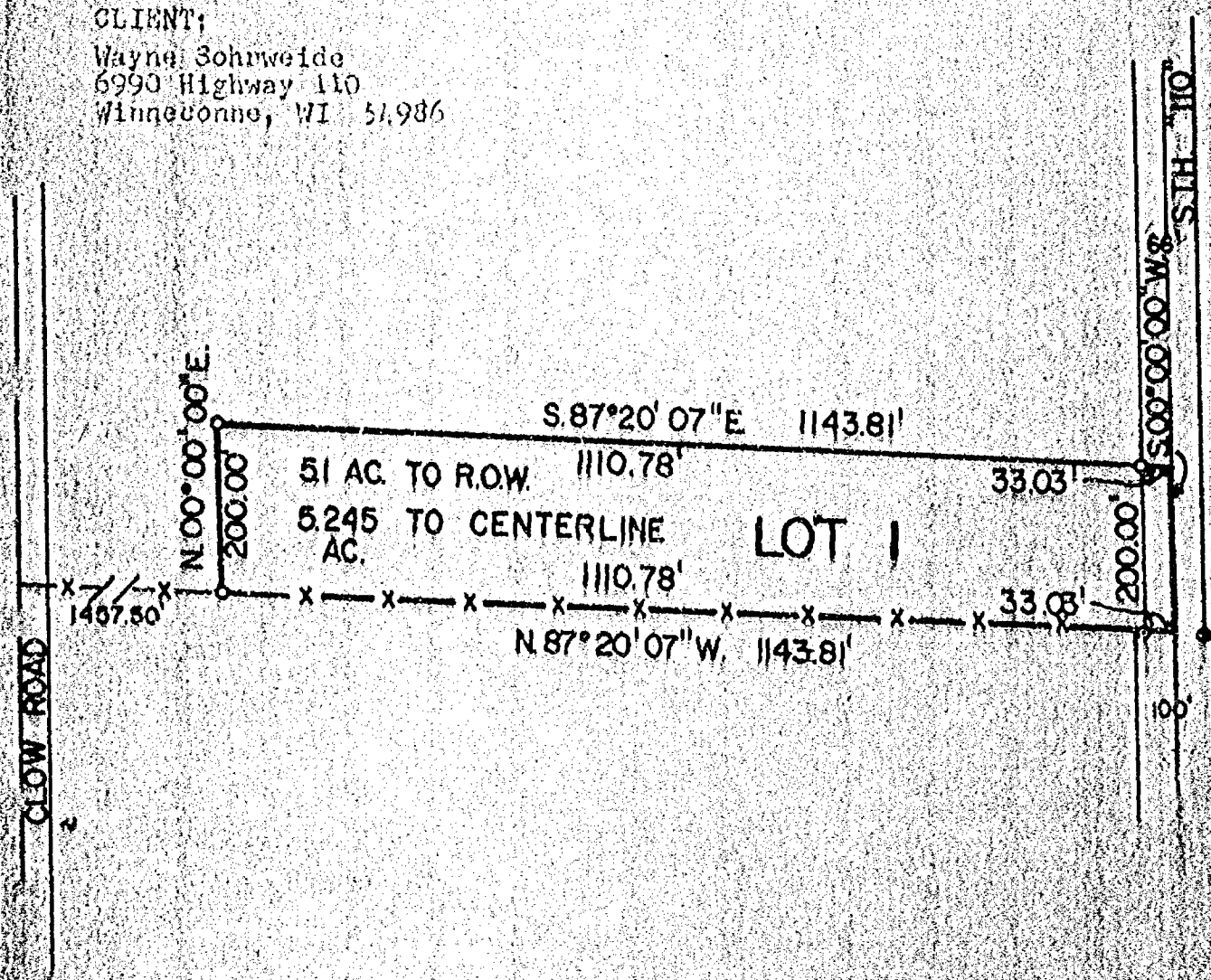

LEGEND

- ◆ = Existing monuments
- ○ = 2" x 30" iron pipe set
- ◇ = 1" x 30" iron pipe set
- ⊕ = R.O.W. POST
- ◐ = Bernisen or Harrison monuments
- X—X = fence
- ( ) = recorded as
- □ = stone monument

WISCONSIN
CALVIN W. HAWKSWORTH
S-1290
WINNECONNE
WIS.
LAND SURVEYOR

SURVEYORS CERTIFICATE

I, hereby certify that I have surveyed the property as shown, according to official records and that the plat above drawn is an accurate and correct representation of said survey. NOVEMBER 3, 1981.

Calvin W. Hawksworth
Wisconsin Registered Land Surveyor S-1290

R. K. SAYLER, INC.
LAND SURVEYORS
WINNECONNE, WI 54986

SCALE 1" = 200'
PROJECT NO. S-001248
FIELD BOOK 43 PAGE 14

2 19 15 1

Survey for Leslie Romberg

Description

A tract of land in the Southeast Quarter (SE¼) of the Southwest Quarter (SW¼) of Section Two (2), Township Nineteen (19) North, Range Fifteen (15) East, Town of Winneconne, Winnebago County, Wisconsin containing 5.000 Acres and being described by: Commencing at the South ¼ Corner of said Section 2, thence N. 02°-05'-17" W. 421.17 feet along the North-South ¼ Line of said Section 2, previously recorded as N. 01°-42' W. 423 feet, to the true point of beginning, thence continue N. 02°-05'-17" W. 401.83 feet along the North-South ¼ Line of said Section 2, thence S. 87°-54'-43" W. 436.43 feet, thence S. 02°-05'-17" E. 569.60 feet, thence N. 87°-54'-43" E. 185.75 feet to a one inch iron pipe found, thence N. 30°-12'-18" E. 159.60 feet, previously recorded as N. 30°-07' E. 159.7 feet, thence N. 76°-40'-46" E. 168.65 feet, previously recorded as N. 76°-37' E. 172 feet, to the true point of beginning.

Note: This survey does not comply with the minimum standards for property surveys in that the true North and South Quarter Corner locations were not established by the request of Mr. Romberg.

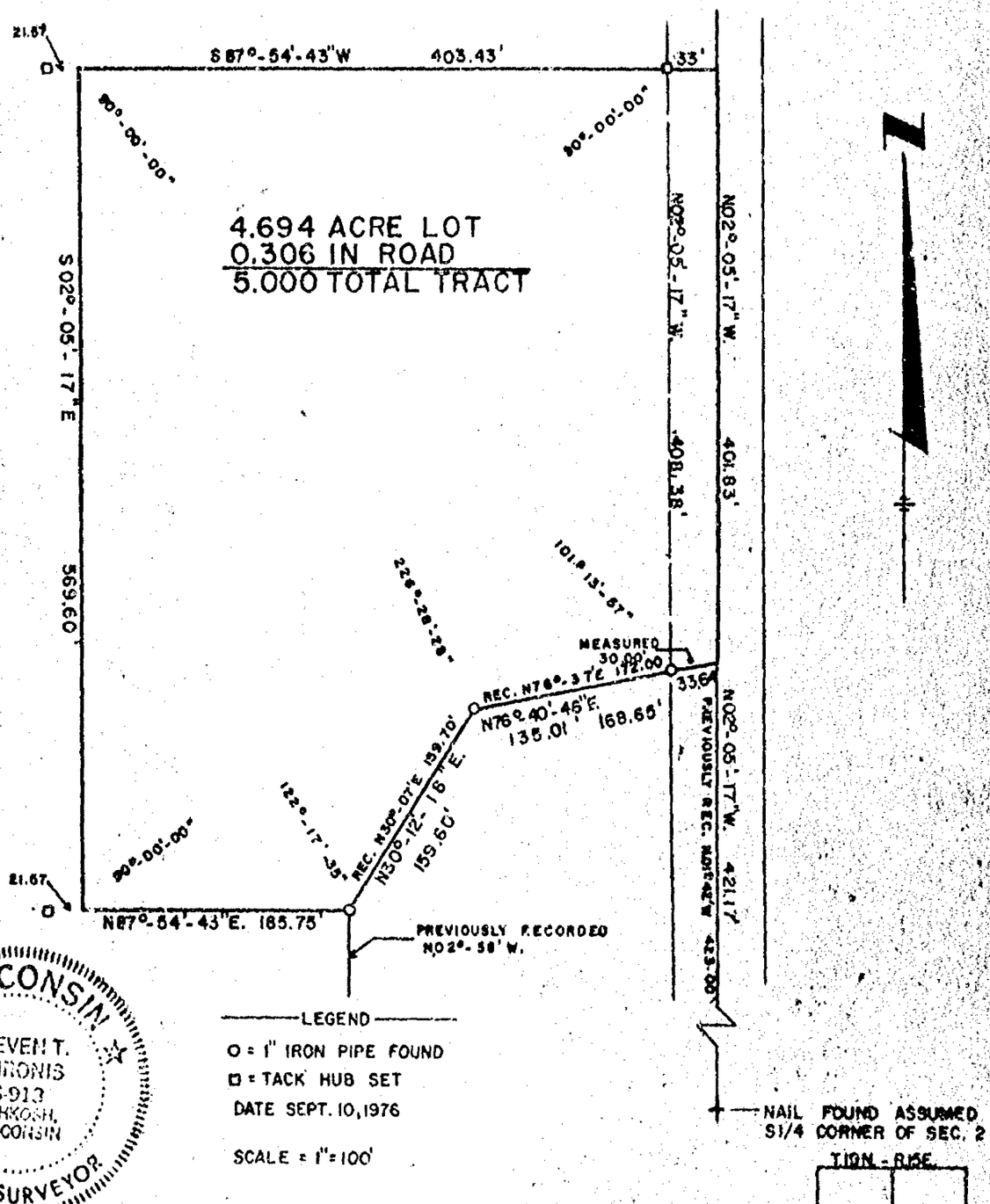

AERO-METRIC ENGINEERING, INC.
PHOTOGRAMMETRIC ENGINEERS
LAND SURVEYORS
OSHKOSH, WISCONSIN

Steven T. Chionis
WIS. REGISTERED LAND SURVEYOR S-913

NOTEBOOK 7 PAGE 8

L-228

19-15-2

FORM NO. 985-A

WINNEBAGO COUNTY CERTIFIED SURVEY MAP NO. _____.

Part of the SW¼ of the SE¼ of Sec. 2, T.19N., R.15E., Town of Winneconne.

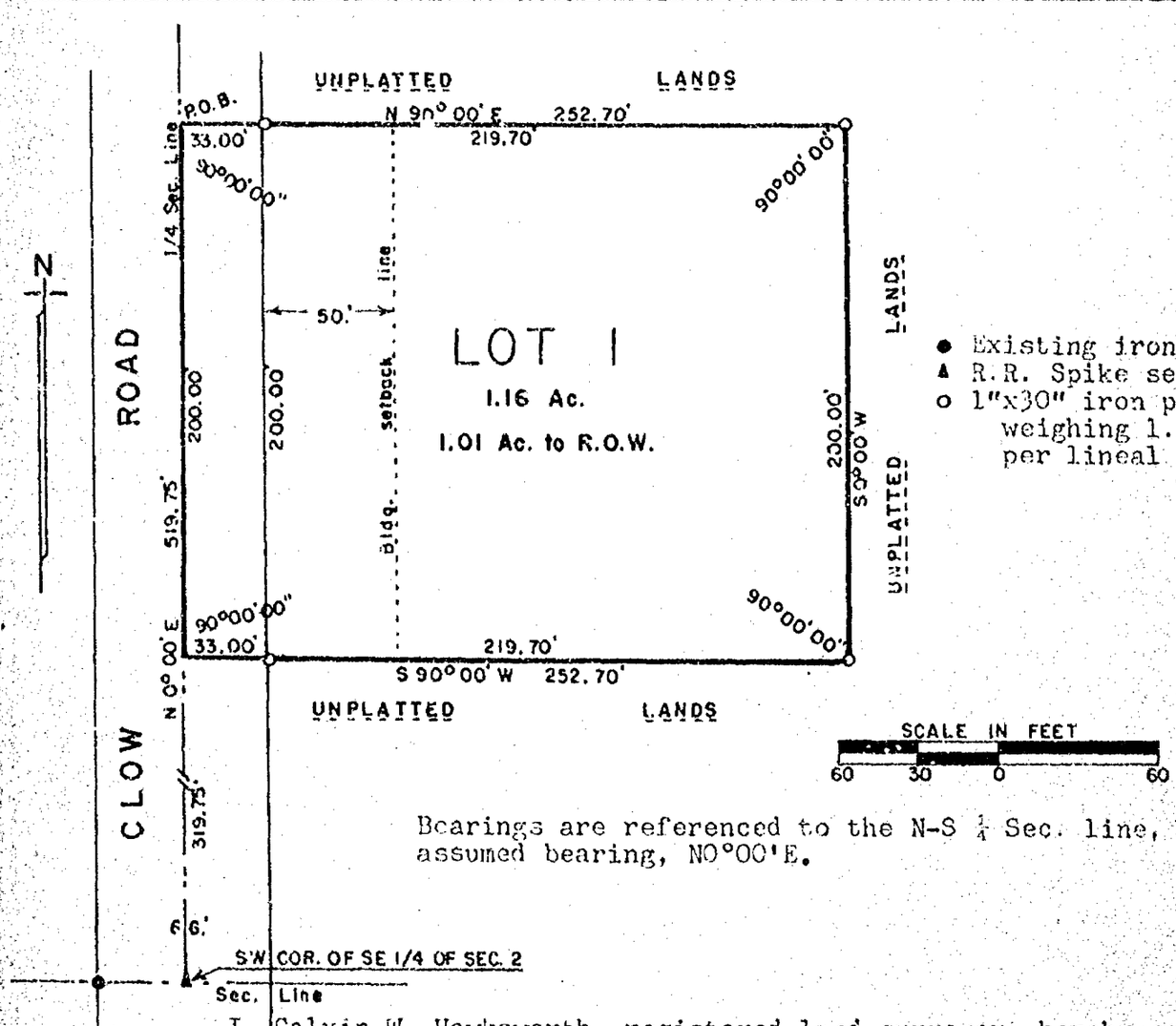

Bearings are referenced to the N-S ¼ Sec. line, assumed bearing, N0°00'E.

I, Calvin W. Hawksworth, registered land surveyor, hereby certify:

That I have surveyed, divided and mapped the parcel of land located in part of the SW¼ of the SE¼ of Sec. 2, T.19N., R.15E. in the Town of Winneconne, Winnebago County, Wisconsin, described as follows: Beginning at a point that is 519.75 ft., N0°00'E of the SW corner of the SE¼ of said Sec. 2. From that point running N90°00'E, 252.70 ft., thence S0°00'W, 200.00 ft., thence S90°00'W, 252.70 ft., thence N0°00'E, 200.00 ft. to the said point of beginning. Being a parcel of land of 1.16 acres, more or less. Reserving therefrom that portion of above described parcel presently used for road purposes.

That I have made such survey, land division and map by the direction of Gary Herlache, 3800 E. Broadway Dr., Appleton, Wisconsin; 54911; that such map is a correct representation of the exterior boundaries of the land surveyed.

That I have fully complied with the provisions of Sec. 236.34 of the Wisconsin Statutes, the Winnebago County Subdivision Ordinance and the Town of Winneconne Zoning Ordinance in surveying, dividing and mapping the same.

WISCONSIN
CALVIN W. HAWKSWORTH
S-1290
WINNECONNE WIS.
LAND SURVEYOR

Calvin W. Hawksworth

Calvin W. Hawksworth S-1290
Wisconsin Registered Land Surveyor
September 23, 1980.

Drafted by Irene Haedt
Sheet 1 of 2 sheets

R.K. SAYLER, INC. Land Surveyors WINNECONNE, WISCONSIN F.B. 41 P. 11

FORM NO. 985-A

WINNEBAGO COUNTY CERTIFIED SURVEY MAP NO. _____

Part of the SW¼ of the SE¼ of Sec. 2. T.19N., R.15E., Town of Winneconne.

OWNER'S CERTIFICATE

As owner(s) I(we) hereby certify that I(we) caused the land described on this Certified Survey Map to be surveyed, divided and mapped as represented hereon.

WITNESS the hand and seal of said owner(s) this ____ day of _____, 19__.

In presence of:

Witness _____ Owner(s) _____

Address _____

City-State _____ Zip

STATE OF WISCONSIN) SS
WINNEBAGO COUNTY)

Personally came before me this _____ day of _____, 19___, the above named _____ to me known to be the person(s) who executed the foregoing instrument and acknowledged the same.

Notary Public. _____ Wisc.

My commission expires_____.

WINNEBAGO COUNTY PLANNING COMMITTEE CERTIFICATE

This Certified Survey Map of part of the SW¼ of the SE¼ of Sec. 2, T.19N., R.15E., Town of Winneconne, is hereby approved.

DAte _____ Authorized representative
Winnebago Co. Planning Committee

TOWN OF WINNECONNE CERTIFICATE

This Certified Survey Map of part of the SW¼ of the SE¼ of Sec. 2, T.19N., R.15E., Town of Winneconne, is hereby approved.

Date _____ Town Chairman _____

WISCONSIN
CALVIN W.
HAWKSWORTH
S-1290
WINNECONNE
WIS.
LAND SURVEYOR

Calvin W. Hawksworth
Calvin W. Hawksworth S-1290
Wisconsin Registered Land Surveyor
September 23, 1980

Sheet 2 of 2 sheets

228

No 480 N½ NE¼ of SW¼ Sec 2 T19N R15E
Town of Winneconne



Surveyed for 4th/1885

G A Randall
County Surveyor

CITY OF OSHKOSH ENGINEERING DEPARTMENT	DRAWN	
	SCALE	

Martenson & Eisele, Inc.

- Civil Engineering
- Municipal Engineering
- Construction Supervision
- Construction Inspection
- Consulting Engineering
- Land Subdividing
- Land Planning
- Property Surveys
- Topographical Surveys
- Certified Soil Testing

1018 American Court
Neenah, Wisconsin 54956
Telephone 414-751-0381
FAX 414-727-6178

Stanley C. Martenson, P.E.
David D. Eisele, P.L.S.
Charles F. Coopman, P.L.S.
John R. Davel, P.E.
James E. Smith, P.L.S.

Tract 1

Part of the Southwest 1/4 of Section 2, Town 19 North, Range 15 East, Town of Winneconne, Winnebago County, Wisconsin, described as follows:

Commencing at the South 1/4 corner of said Section 2; thence N 01°-42'-00" W, along the East line of said Southwest 1/4, a distance of 1284.00 feet to the point of beginning; thence continuing N 01°-42'-00" W, along said East line, 33.00 feet; thence S 89°-11'-00" W, 1226.07 feet; thence S 01°-42'-00" E, 393.50 feet; thence N 89°-47'-48" E, 491.67 feet; thence N 01°-42'-00" W, 365.77 feet; thence S 89°-11'-00" W, 734.50 feet to the point of beginning, containing 5.001 acres, reserving the most Easterly 33 feet for road purposes and subject to all easements and restrictions of record.

For: Mr. Leslie Romberg

Date: May 8, 1989

Project: 148-283

JUN 12 1989

Martenson & Eisele, Inc.

- Civil Engineering
- Municipal Engineering
- Construction Supervision
- Construction Inspection
- Consulting Engineering
- Land Subdividing
- Land Planning
- Property Surveys
- Topographical Surveys
- Certified Soil Testing

1919 American Court
Neenah, Wisconsin 54956
Telephone 414-731-0381
FAX 414-733-8578

Stanley C. Martenson, P.E.
David D. Eisele, P.L.S.
Charles F. Goodman, P.L.S.
John R. Dayel, P.E.
James E. Smith, P.L.S.

Tract 2

Part of the Southwest 1/4 of Section 2, Town 19 North, Range 15 East, Town of Winneconne, Winnebago County, Wisconsin described as follows:

Commencing at the South 1/4 corner of said Section 2; thence N 0°-42'00" W, along the East line of said Southwest 1/4; a distance of 1350.00feet; to the point of beginning; thence S 89°-11'-00"W, 1740.00 feet; thence S 01°-42'-00" E, 421.00 feet; thence N 89°-47'-48" E, 514.04 feet; thence N 01°-42"-00" W, 393.50 feet; thence N 89°-11'-00" E, 1226.07 feet; thence N 01°-42'-00" W, along said East line, 33.00 feet to the point of beginning, containing 5.903 acres, reserving the East 33 feet for road purposes and subject to all easements and restrictions of record.

For: Mr. Leslie Romberg
Date: May 8, 1989

Project: 148-283

PLAT OF SUR

Part of the Southeast 1/4 of Section 8, Town 19 North, R
Town of Winneconne, Winnebago County, Wisconsin

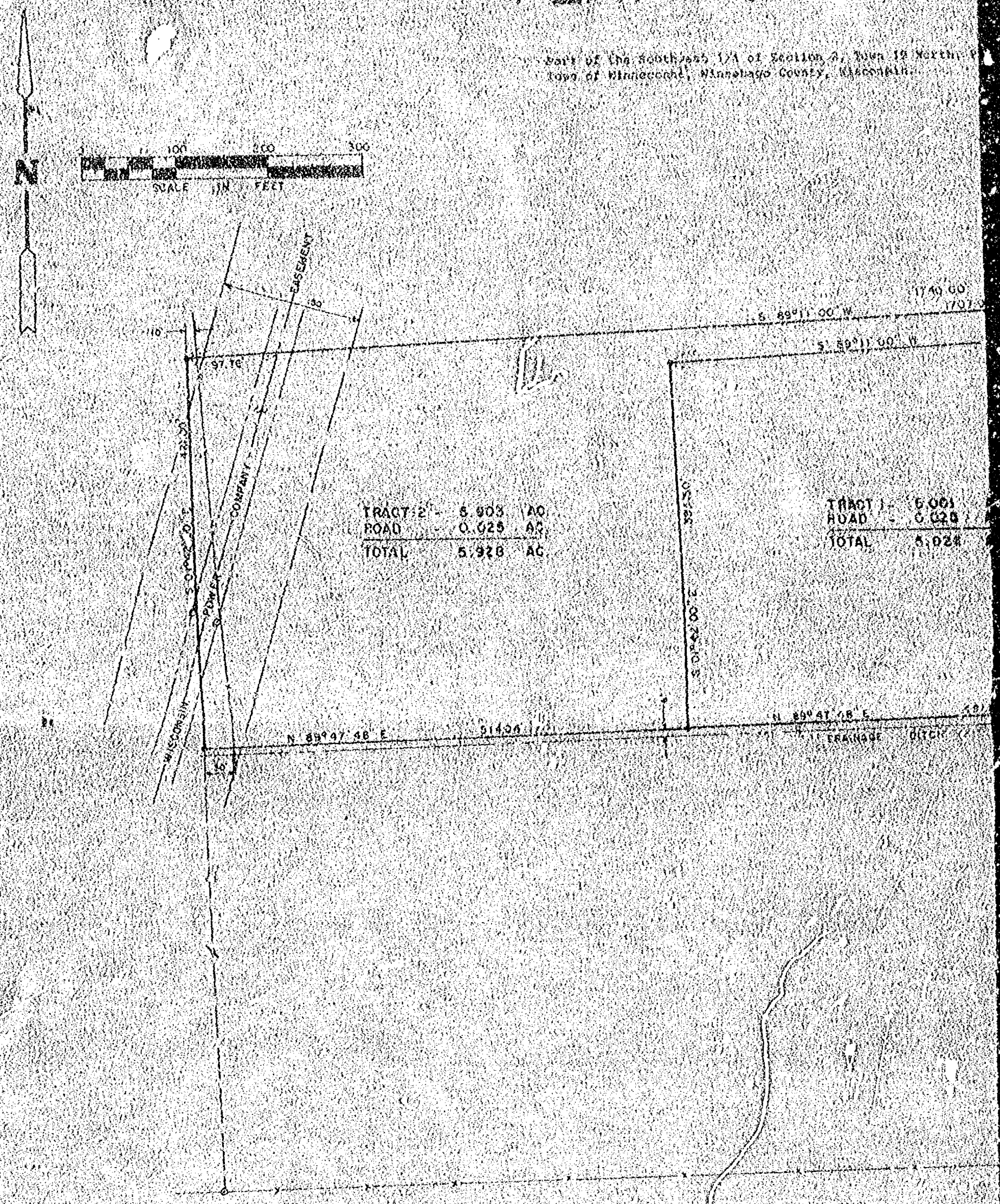

LEGEND

- POWER POLE
- 3/4" REBAR SET
- 1" IRON PIPE FOUND
- FENCE

WISCONSIN
JAMES E. SMITH
S-1803
APPLETON, WI
LAND SURVEYOR

RVEY

nge 12 East.

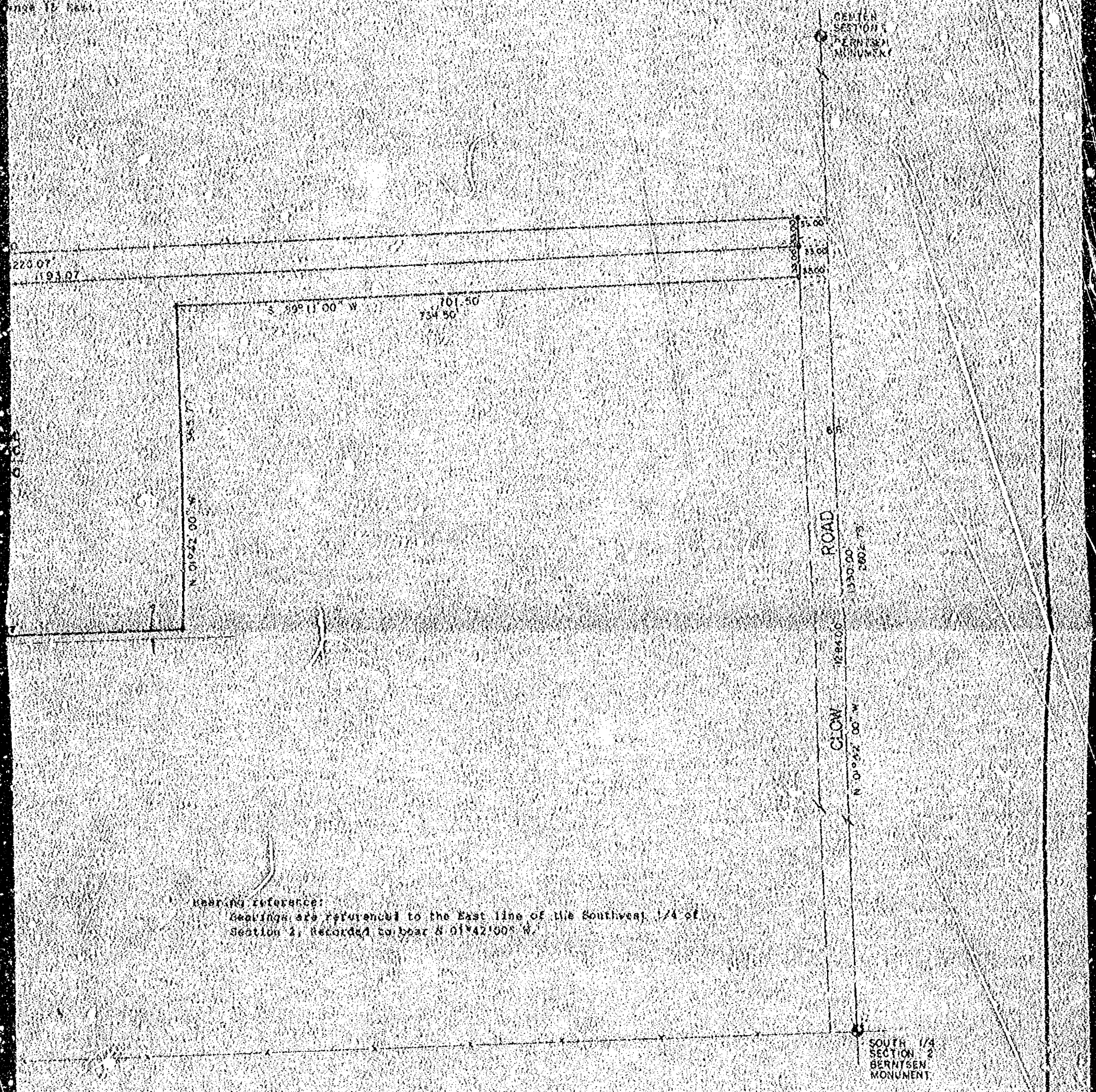

Bearing reference:
Bearings are referenced to the East line of the Southeast 1/4 of Section 2, Recorded to bear N 01°42'00" W.

VEYOR'S CERTIFICATE

I, hereby certify that I have surveyed the property as n and described, according to official records and that plat above drawn is an accurate and correct representation said survey, to the best of my knowledge and belief.

Dated this _____ day of _____ 19_____

James D. Smith Reg. WI Land Surveyor S-1803

MARTENSON & EISELE, INC.
CONSULTING ENGINEERING and LAND SURVEYING
1919 AMERICAN COURT
NEENAH, WI. 54956

PLAT OF SURVEY
FOR: MR. LESLIE BOMBERG

SCALE: 1" = 100'	APPROVED BY	DRAWN BY: JAW
DATE: 4-28-89		
		DRAWING NUMBER: 148-25

Plat of Survey

THE N. 1/2 OF THE NE 1/4 OF THE SW 1/4 OF SEC. 2, T 19N, R.15E., TOWN OF WINNECONNE, WINNEBAGO COUNTY, WI.

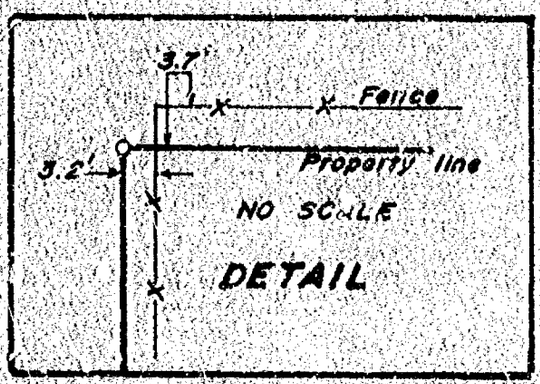

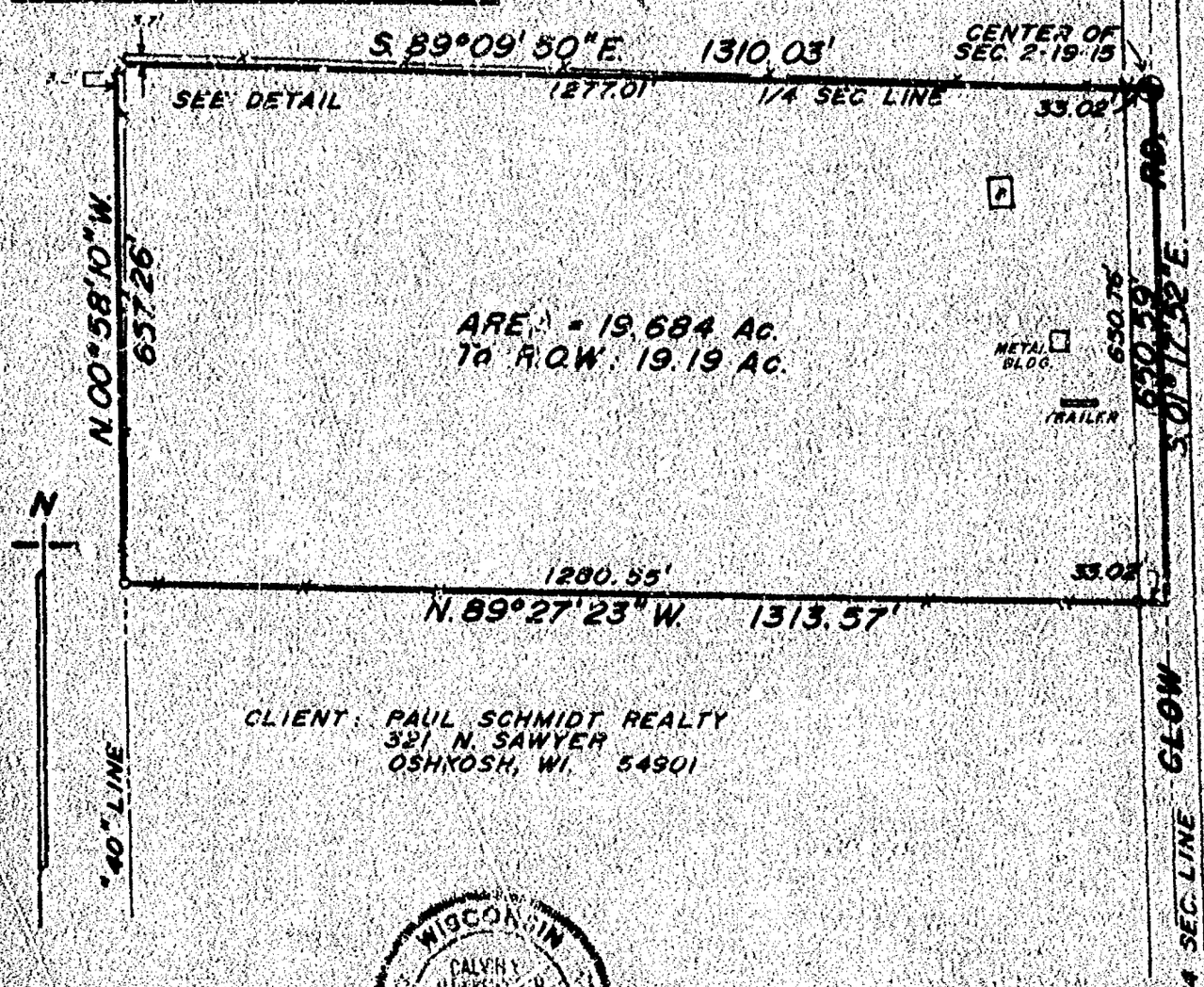

WISCONSIN CALVIN A. HAWKSWORTH S-1290 WINNEBAGO CO. WIS. LAND SURVEYOR

LEGEND

- ● = Existing monuments
- ○ = 2" x 30" iron pipe set
- ○ = 1" x 30" iron pipe set
- ● = reference caps or R.R. spikes
- ◐ = Bernigen or Harrison monuments
- X—X = fence
- ( ) = recorded as
- □ = stone monument

X = CROSS CUT IN SHELF ROCK

SURVEYORS CERTIFICATE

I, hereby certify that I have surveyed the property as shown, according to official records and that the plat above drawn is an accurate and correct representation of said survey. MARCH 13, 19 89

Calvin A. Hawksworth
Wisconsin Registered Land Surveyor S-1290

Sayler survey, inc.
139A WEST MAIN, BOX 282, WINNECONNE, WI 54986

SCALE 1 IN. = 200 FT.
PROJECT NO. S-002052
FIELD BOOK 55 PAGE 69

PART OF THE NW1/4 OF
OF WINNECONNE, WINNEB

LEGAL DESCRIPTIONS:

PARCEL 1

All that part of the NE¼ of the NW¼ of Sec. 2, T.19N., R.15E. in the Town of Winneconne, Winnebago County, Wisconsin, described as follows: Beginning at a point on the North line of the NW¼ of said Sec. 2 that is 1310.46 ft., N.89°20'21"E. of the Northwest corner of said Sec. 2. From that point running S.00°46'49"E., 1174.17 ft. to the South line of the NE¼ of the NW¼ of said Sec. 2, thence S.89°30'11"E., 559.31 ft., thence N.00°46'49"W., 1185.47 ft. to the North line of the NW¼ of said Sec. 2, thence S.89°20'21"W., 559.17 ft. to the said point of beginning. Being a parcel of land of 15.145 acres. Reserving therefrom the northerly 33.00 ft. presently used for road purposes. Subject to all easements and restrictions of record.

PARCEL A (AREA BETWEEN FENCE AND "40" LINE)

All that part of the NW¼ of the NW¼ of Sec. 2, T.19N., R.15E. in the Town of Winneconne, Winnebago County, Wisconsin, described as follows: Beginning at a point on the North line of the NW¼ of said Sec. 2 that is 1310.46 ft., N.89°20'21"E. of the Northwest corner of said Sec. 2. From that point running S.00°46'49"E., 1174.17 ft., thence N.89°30'11"W., 18.36 ft. to an existing fence line, thence N.01°23'18"W. along said fence line, 1173.89 ft. to the North line of the NW¼ of said Sec. 2, thence N.89°20'21"E., 30.82 ft. to the said point of beginning. Being a parcel of land of 0.663 acres. Reserving therefrom the northerly 33.00 ft. presently used for road purposes. Subject to all easements and restrictions of record.

PARCEL B (FENCE LINE TO "40" LINE)

All that part of the SE¼ of the NW¼ of Sec. 2, T.19N., R.15E. in the Town of Winneconne, Winnebago County, Wisconsin, described as follows: Beginning at a point that is 1310.46 ft., N.89°20'21"E. and 1174.17 ft., S.00°46'49"E. of the Northwest corner of said Sec. 2. From that point running S.89°30'11"E., 559.31 ft., thence S.00°46'49"E., 19.48 ft. to an existing fence line, thence N.89°57'17"W., along said fence line, 559.24 ft., thence N.00°46'49"W., 23.89 ft. to the said point of beginning. Being a parcel of land of 0.278 acres. Subject to all easements and restrictions of record.

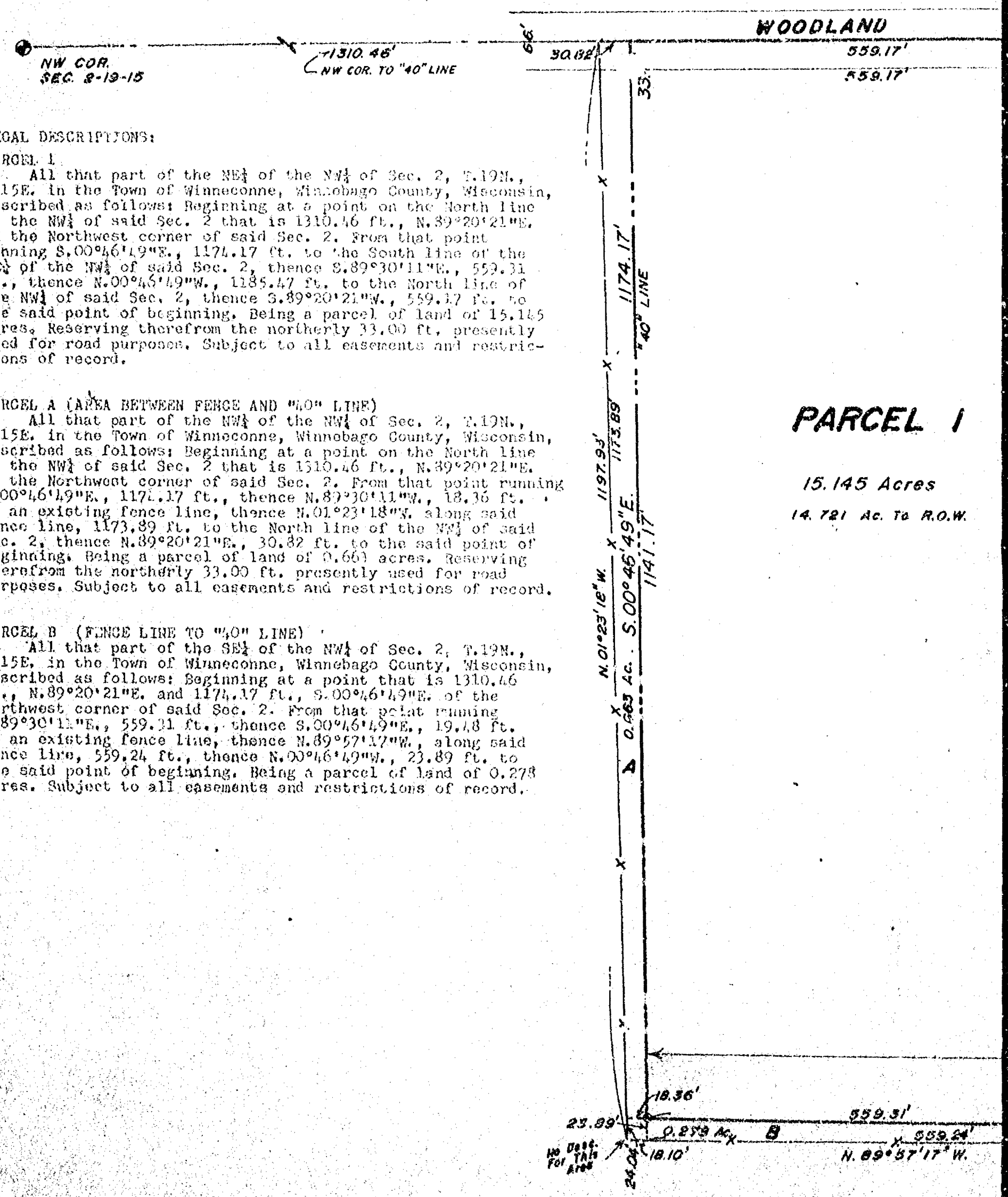

SAYLER SURVEY, INC. LAND SURVE

SEC. 2, T.19N., R.15E., TOWN
AGO COUNTY, WISCONSIN

CLIENT: PATTI HERLACHE
4697 OTT RD.
BLACK CREEK, WI. 54106

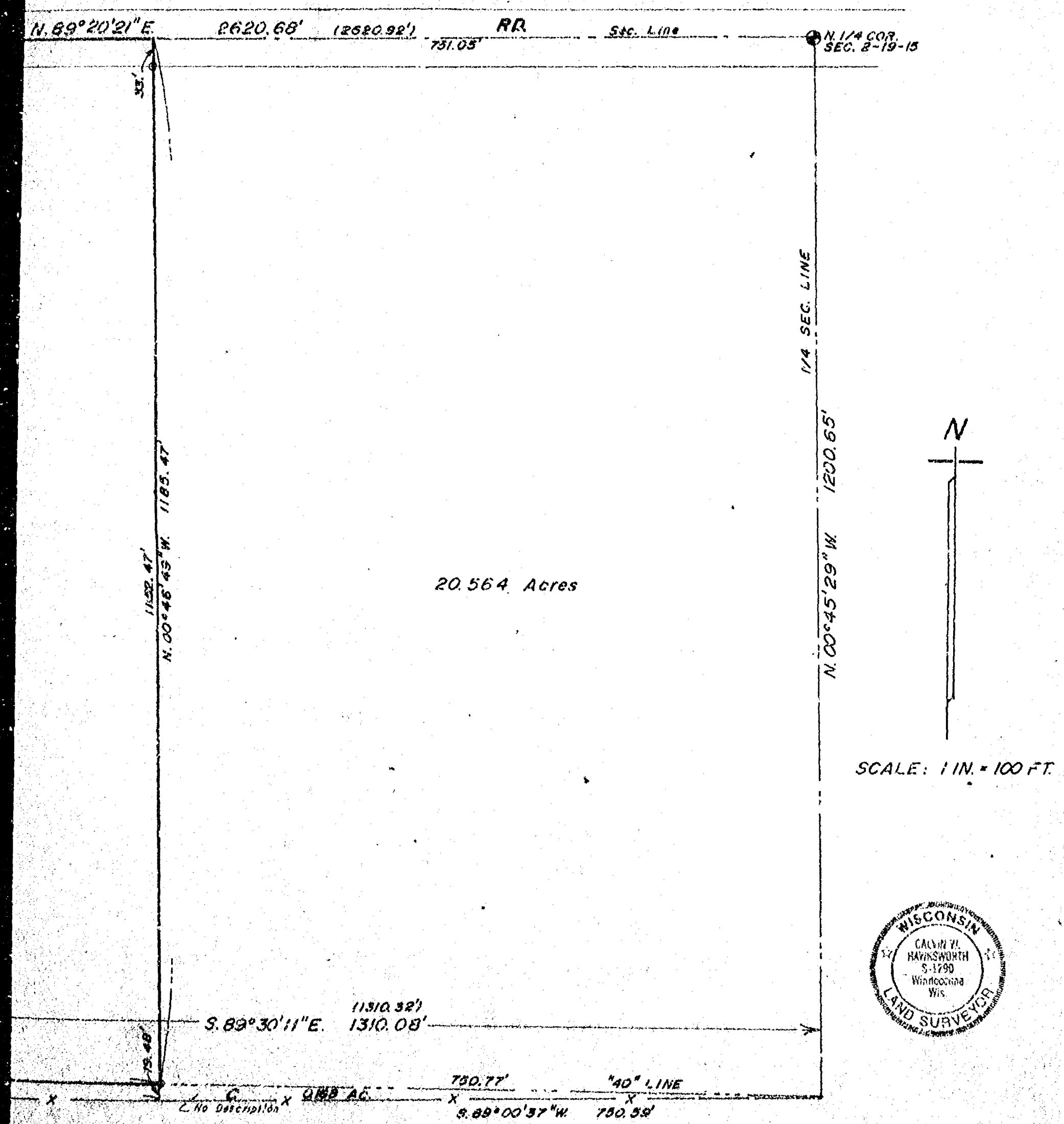

ors WINNECONNE, WI.

Calvin W. Hawksworth
Calvin W. Hawksworth S-1290
W.R.L.S.
August 6, 1991
S-002303 F.B. 62 P. 98

FORM NO. 985 A

Stock No. 26273

WINNEBAGO COUNTY CERTIFIED SURVEY MAP NO. 2426

Part of the W1/2 of the SE1/4 of Sec. 2, T.19N., R.15E., Town of Winneconne, Winnebago Co., Wi.

Bearings are referenced to the West line of the SE1/4 of Sec. 2, assumed bearing, N.01°17'52"W.

LEGEND:

- Berntsen monument
- Existing irons found
- 1"x30" iron pipe weighing 1.13 lbs./lineal ft.
- Pit

Robert H. Sayler

Robert H. Sayler S-1894
Wisconsin Registered Land Surveyor
August 28, 1991

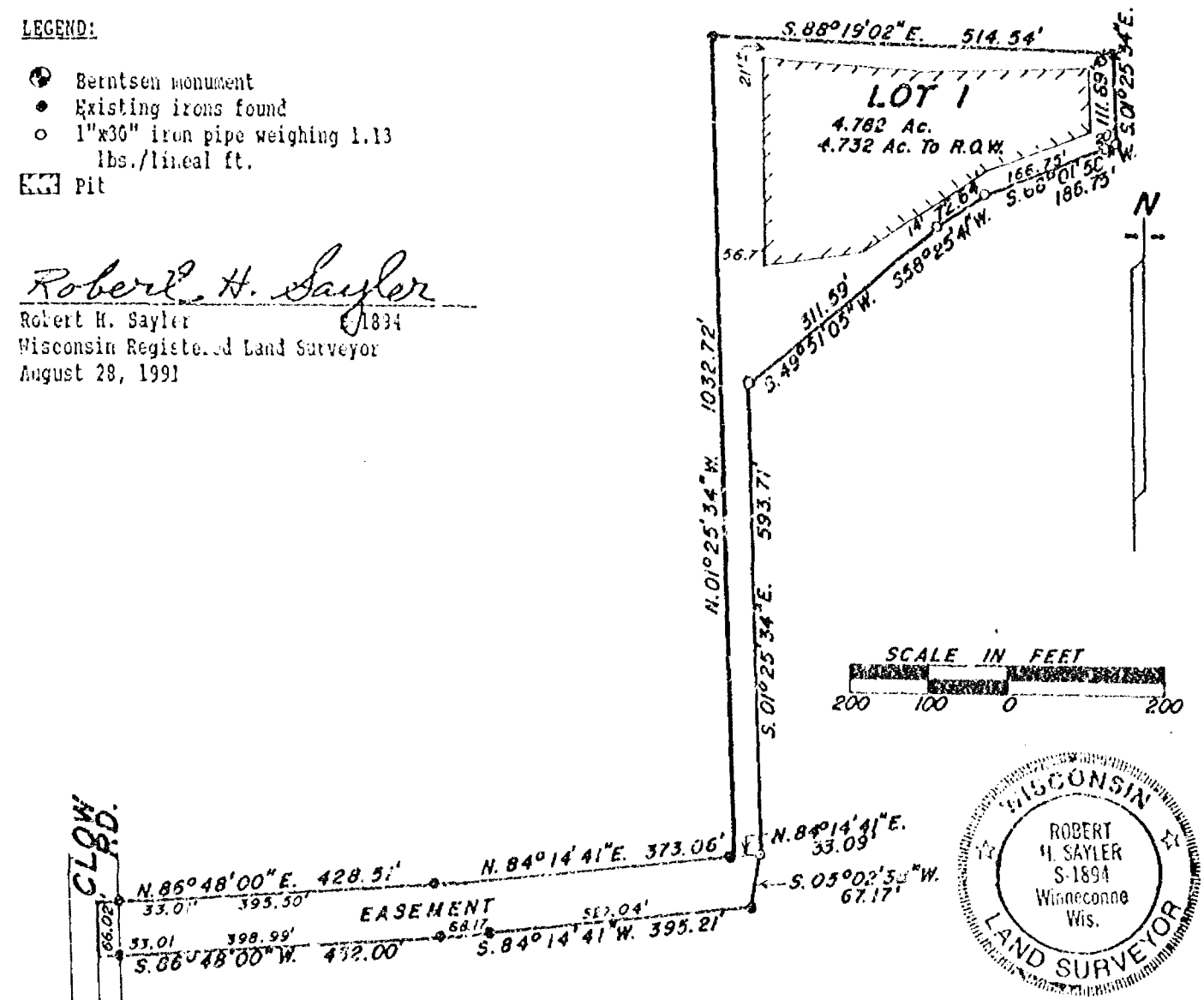

WISCONSIN ROBERT H. SAYLER S-1894 Winneconne Wis. LAND SURVEYOR

OWNER'S CERTIFICATE:

As onwners, we hereby certify that we caused the land described on this certified survey map to be surveyed, divided and mapped as represented hereon.

Arden E. Christensen
Chairman, Town of Winneconne
Arden E.Christensen
6168 Christensen Rd. Oshkosh, Wi. 54904

I hereby certify that the foregoing is a copy of a resolution adopted by the Town Board of the the Town of Winneconne.

Marilyn E. Mugerman
Town Clerk

STATE OF WISCONSIN)
WINNEBAGO COUNTY) SS

Personally came before me this 19th day of September, 1991, the above named persons to me known to be the persons who executed the foregoing instrument and acknowledged the same.

Doris J. Konetz
Notary Public Wi.

My commission expires Nov. 1, 1992

Sheet 1 of 2 sheets

SAYLER SURVEY, INC. LAND SURVEYORS WINNECONNE, WI. FB. 62 P.62

FORM NO. 983 R

Mc Mann

Stock No. 26273

WINNEBAGO COUNTY CERTIFIED SURVEY MAP NO. 2426

Part of the W1/2 of the SE1/4 of Sec. 2, T.19N., R.15E., Town of Winneconne, Winnebago Co., Wi.

SURVEYOR'S CERTIFICATE:

I, Robert H. Sayler, registered land surveyor, hereby certify:

That I have surveyed, divided and mapped the parcel of land located in part of the W1/2 of the SE1/4 of Sec. 2, T.19N., R.15E., in the Town of Winneconne, Winnebago County, Wisconsin, described as follows: Beginning at a point on the West line of the SE1/4 of said Sec. 2 that is 904.02 ft., N.01°17'52"W. of the South 1/4 corner of said Sec. 2. From that point running N.86°48'00"E., 428.51 ft., thence N.84°14'41"E., 373.06 ft., thence N.01°25'34"W., 1032.72 ft., thence S.88°19'02"E., 514.54 ft., thence S.01°25'34"E., 111.69 ft., thence S.68°01'58"W., 186.75 ft., thence S.58°25'41"W., 72.64 ft., thence S.49°51'05"W., 311.59 ft., thence S.01°25'34"E., 593.71 ft., thence S.05°02'38"W., 67.17 ft., thence S.84°14'41"W., 395.21 ft., thence S.86°48'00"W., 432.00 ft., thence N.01°17'52"W., 66.02 ft. to the said point of beginning. Including and subject to an easement for ingress and egress to the Town of Winneconne over and across the following parcel: Beginning at a point on the West line of the SE1/4 of said Sec. 2 that is 904.02 ft., N.01°17'52"W. of the South 1/4 corner of said Sec. 2. From that point running N.86°48'00"E., 428.51 ft., thence N.84°14'41"E., 406.15 ft., thence S.05°02'38"W., 67.17 ft., thence S.84°14'41"W., 395.21 ft., thence S.86°48'00"W., 432.00 ft., thence N.01°17'52"W., 66.02 ft. to the said point of beginning. Being a parcel of land of 4.782 acres, more or less. Subject to all easements and restrictions of record.

That I have made such survey, land division and map by the direction of Robert Radtke, 6408 St. Rd. "110", Winneconne, Wi; 54986; that such map is a true and correct representation of the exterior boundaries of the land surveyed.

That I have fully complied with the provisions of Sec. 236.34 of the Wisconsin Statutes and the Winnebago County Subdivision Ordinance in surveying, dividing and mapping the same.

Robert H. Sayler

Robert H. Sayler S-1894
Wisconsin Registered Land Surveyor
August 28, 1991

WISCONSIN ROBERT H. SAYLER S 1894 Winneconne Wis. LAND SURVEYOR

TOWN TREASURER'S CERTIFICATE:

STATE OF WISCONSIN)
WINNEBAGO COUNTY) SS

I, Beverly Rosenow, being the duly elected, qualified and acting treasurer of the Town of Winneconne, do hereby certify that in accordance with the records in my office, there are no unpaid taxes or unpaid special assessments as of [illegible], 1991 on any of the land included in this certified survey map.

[illegible]
Date

[illegible]
Town Treasurer

COUNTY TREASURER'S CERTIFICATE:

STATE OF WISCONSIN)
WINNEBAGO COUNTY) SS

I, Marcella M. McGuffe-Burton, being the duly elected, qualified and acting Deputy treasurer of the County of Winnebago, do hereby certify that the records in my office show no unredeemed tax sales and no unpaid taxes or special assessments as of 9/26/91, 1991 affecting the lands included in this Certified Survey Map.

9/26/91
Date

Marcella M. McGuffe-Burton
County Treasurer (Deputy)

WINNEBAGO COUNTY PLANNING COMMITTEE CERTIFICATE:

This Certified Survey Map of part of the W1/2 of the SE1/4 of Sec. 2, T.19N., R.15E., Town of Winneconne, is hereby approved.

October 4, 1991
Date

Jeanette Diakoff
Authorized signature

Sheet 2 of 2 sheets SAYLER SURVEY, INC. WINNECONNE, WI.

777487

Register's Office
Winnebago County, Wis.
Received for record this 7th
day of Oct. A.D., 19 91
at 1:22 o'clock P M. and
filed in Vol. 1 of CSM
on page 2426
Marjorie Dickman
Register of Deeds

Chg
14 00

Chg: Schmitt Abstract

Stock No. 26273

WINNEBAGO COUNTY CERTIFIED SURVEY MAP NO. _____

Part of the N1/2 of the SE1/4 of Sec. 2, T.19N., R.15E., Town of Winneconne, Winnebago Co., WI.

Bearings are referenced to the West line of the SE1/4 of Sec. 2, assumed bearing, N.01°17'52"W.

LEGEND:

(W) Christensen monument
● Existing iron found
○ 1"x30" iron pipe weighing 1.13 lbs./lin. ft.

Robert H. Sayler
Robert H. Sayler (18)
Wisconsin Registered Land Surveyor
Date: 10/3/

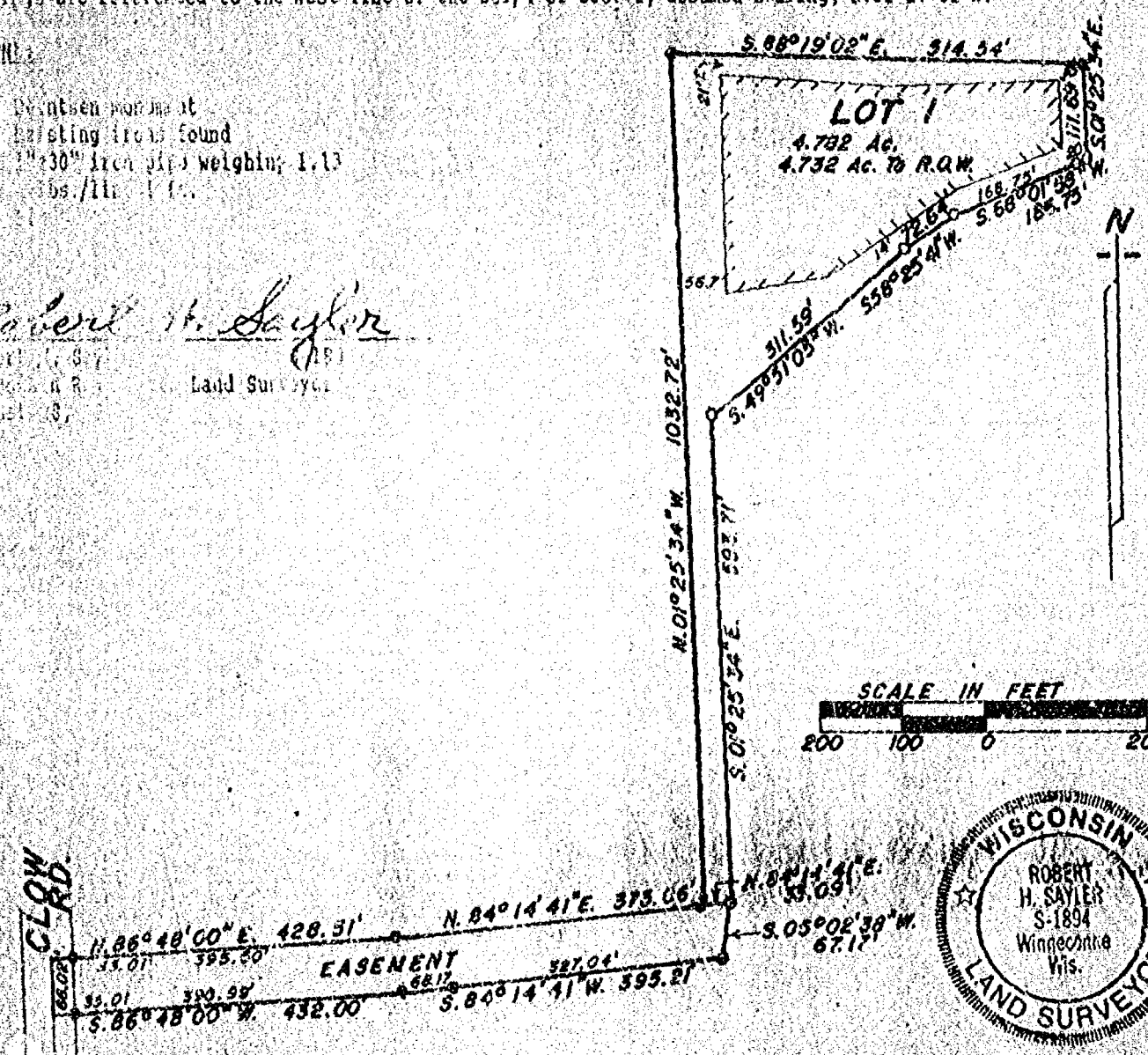

WISCONSIN ROBERT H. SAYLER S-1894 Winneconne Wis. LAND SURVEYOR

OWNER'S CERTIFICATE:

As owners, we hereby certify that we caused the land described on this certified survey map to be surveyed, divided and mapped as represented hereon.

_____
Chairman, Town of Winneconne
Arden E.Christensen
6168 Christensen Rd. Oshkosh, Wi. 54904

I hereby certify that the foregoing is a copy of a resolution adopted by the Town Board of the the Town of Winneconne.

_____
Town Clerk

STATE OF WISCONSIN)
WINNEBAGO COUNTY) SS

Personally came before me this _____ day of _____, 1991, the above named persons to me known to be the persons who executed the foregoing instrument and acknowledged the same.

_____ My commission expires_____
Notary Public, Wi.

Sheet 1 of 2 sheets

SAYLER SURVEY, INC. LAND SURVEYORS WINNECONNE, WI. F.B. 62 F.62

FORM NO. 985-A

Stock No. 26273

WINNEBAGO COUNTY CERTIFIED SURVEY MAP NO. _____

Part of the W1/2 of the SE1/4 of Sec. 2, T.19N., R.15E., Town of Winneconne, Winnebago Co., Wi.

SURVEYOR'S CERTIFICATE:

I, Robert H. Sayler, registered land surveyor, hereby certify:

That I have surveyed, divided and mapped the parcel of land located in part of the W1/2 of the SE1/4 of Sec. 2, T.19N., R.15E., in the Town of Winneconne, Winnebago County, Wisconsin, described as follows: Beginning at a point on the West line of the SE1/4 of said Sec. 2 that is 904.02 ft., N.01°17'52"W. of the South 1/4 corner of said Sec. 2. From that point running N.86°48'00"E., 428.51 ft., thence N.84°14'41"E., 373.06 ft., thence N.01°25'34"W., 1032.72 ft., thence S.88°19'02"E., 514.54 ft., thence S.01°25'34"E., 111.00 ft., thence S.68°01'58"W., 185.75 ft., thence S.58°25'41"W., 72.64 ft., thence S.49°51'05"W., 311.59 ft., thence S.01°25'34"E., 593.71 ft., thence S.05°02'38"W., 67.17 ft., thence S.84°14'41"W., 395.21 ft., thence S.86°48'00"W., 432.00 ft., thence N.01°17'52"W., 66.02 ft. to the said point of beginning. Including and subject to an easement for ingress and egress to the Town of Winneconne over and across the following parcel: Beginning at a point on the West line of the SE1/4 of said Sec. 2 that is 904.02 ft., N.01°17'52"W. of the South 1/4 corner of said Sec. 2. From that point running N.86°48'00"E., 428.51 ft., thence N.84°14'41"E., 406.15 ft., thence S.05°02'38"W., 67.17 ft., thence S.84°14'41"W., 395.21 ft., thence S.86°48'00"W., 432.00 ft., thence N.01°17'52"W., 66.02 ft. to the said point of beginning. Being a parcel of land of 4.782 acres, more or less. Subject to all easements and restrictions of record.

That I have made such survey, land division and map by the direction of Robert Radtke, 6408 St. Rd. "110", Winneconne, WI; 54986; that such map is a true and correct representation of the exterior boundaries of the land surveyed.

That I have fully complied with the provisions of Sec. 236.34 of the Wisconsin Statutes and the Winnebago County Subdivision Ordinance in surveying, dividing and mapping the same.

Robert H. Sayler

Robert H. Sayler S-1894
Wisconsin Registered Land Surveyor
August 28, 1991

WISCONSIN ROBERT H. SAYLER S-1894 Winneconne Wis. LAND SURVEYOR

TOWN TREASURER'S CERTIFICATE:

STATE OF WISCONSIN)
WINNEBAGO COUNTY) SS

I, Beverly Rosenow, being the duly elected, qualified and acting treasurer of the Town of Winneconne, do hereby certify that in accordance with the records in my office, there are no unpaid taxes or unpaid special assessments as of 8-28, 1991 on any of the land included in this certified survey map.

8-28-91
Date

Beverly Rosenow
Town Treasurer

COUNTY TREASURER'S CERTIFICATE:

STATE OF WISCONSIN)
WINNEBAGO COUNTY) SS

I, _____, being the duly elected, qualified and acting treasurer of the County of Winnebago, do hereby certify that the records in my office show no unredeemed tax sales and no unpaid taxes or special assessments as of _____, 1991 affecting the land included in this Certified Survey Map.

Date

County Treasurer

WINNEBAGO COUNTY PLANNING COMMITTEE CERTIFICATE:

This Certified Survey Map of part of the W1/2 of the SE1/4 of Sec. 2, T.19N., R.15E., Town of Winneconne, is hereby approved.

Date

Authorized signature

Sheet 2 of 2 sheets

SAYLER SURVEY, INC. WINNECONNE, WI.

Plat of Survey

PART OF THE NE 1/4 OF THE SE 1/4 OF SEC. 2, T.19N., R.15E., TOWN OF WINNECONNE, WINNEBAGO CO., WI.

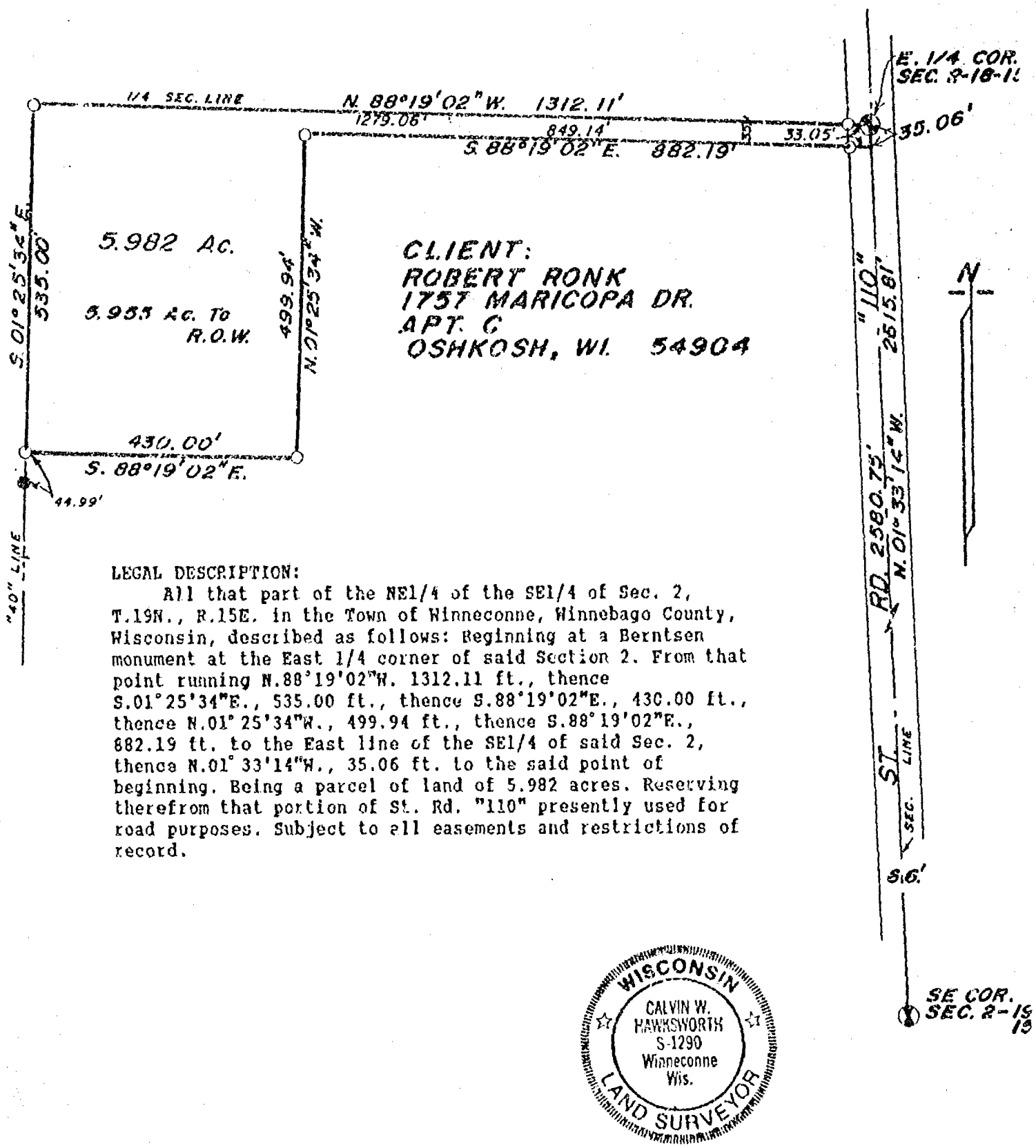

LEGAL DESCRIPTION:

All that part of the NE1/4 of the SE1/4 of Sec. 2, T.19N., R.15E. in the Town of Winneconne, Winnebago County, Wisconsin, described as follows: Beginning at a Berntsen monument at the East 1/4 corner of said Section 2. From that point running N.88°19'02"W. 1312.11 ft., thence S.01°25'34"E., 535.00 ft., thence S.88°19'02"E., 430.00 ft., thence N.01°25'34"W., 499.94 ft., thence S.88°19'02"E., 882.19 ft. to the East line of the SE1/4 of said Sec. 2, thence N.01°33'14"W., 35.06 ft. to the said point of beginning. Being a parcel of land of 5.982 acres. Reserving therefrom that portion of St. Rd. "110" presently used for road purposes. Subject to all easements and restrictions of record.

WISCONSIN
CALVIN W. HAWKSWORTH
S-1290
Winneconne
Wis.
LAND SURVEYOR

LEGEND

- ● = Existing monuments
- ◯ = 2" x 30" iron pipe set
- ○ = 1" x 30" iron pipe set
- ⊙ = reference caps or RR spikes
- ◐ = Berntsen or Harrison monuments
- x—x = fence
- ( ) = recorded as
- □ = stone monument

SURVEYORS CERTIFICATE

I, hereby certify that I have surveyed the property as shown, according to official records and that the plat above drawn is an accurate and correct representation of said survey. AUGUST 2, 19 93

Calvin W. Hawksworth
Wisconsin Registered Land Surveyor S-1290

Sayler Survey, INC.
139A WEST MAIN, BOX 252, WINNECONNE, WI 54986

SCALE 1 IN. = 200 FT.
PROJECT NO. S-002720
FIELD BOOK 68 PAGE 46

WINNEBAGO COUNTY
GOVERNMENT LAND CORNER CERTIFICATE

CORNER NO. 24
SECTION 2
TOWN 19 NORTH
RANGE 15 EAST

TYPE OF MONUMENT BERNTSEN
STATE PLANE COORDINATES : N
S
ELEVATION - M.S.L. DATUM:
THETA ANGLE:
FIELD BOOK PAGE
DRAWN BY: D.G.SPIREWKA

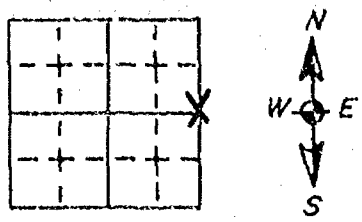

BASIS FOR MONUMENT LOCATION - PROVIDE BELOW

HISTORY OF CORNER, WITH REFERENCE TO VOLUME AND PAGE, DATES, SURVEYOR; EXACT DESCRIPTION OF MONUMENT REPLACED; IF LOCATION COMPUTED BY TAPED OR EDM TRAVERSE; LANDOWNER, WITNESSES, REMARKS, ETC. (USE REVERSE SIDE)

David Giddings, 1839, original corner post. C. Palmer, County Surveyor, April 1868, No. 256, Vol. 1, County Surveyor Notes. Palmer set this corner by proration. W.W. Goold, County Surveyor, Nov. 1916, Page 202, Vol. 2, County Surveyor Notes. R.F. Wolverton, County Surveyor, 1949, Survey Map. I excavated for this corner, found nothing. I set this corner on the centerline of the roadway as the best evidence of the East-West location and in proportion to the O.G.S. distances between section corners north and south of this corner for North-South location. I set a Berntsen Monument for this corner.

SEAL:

WISCONSIN
REINHARD
H.W. ROEHLIG
S-1368
OSHKOSH
WIS.
LAND SURVEYOR

CERTIFIED CORRECT:
Reinhard Roehlig
REGISTERED LAND SURVEYOR
DATE Oct. 1, 1982

TIE SKETCH

SHOW AT LEAST FOUR TIES, ALSO FENCE LINES, ROADS, TOPO, SIZE AND TYPE OF WITNESS TREES' AND ANY OTHER PERTINENT SITE DETAILS. IF OFF THE ROAD, THE BEST WAY TO ARRIVE AT THE CORNER.

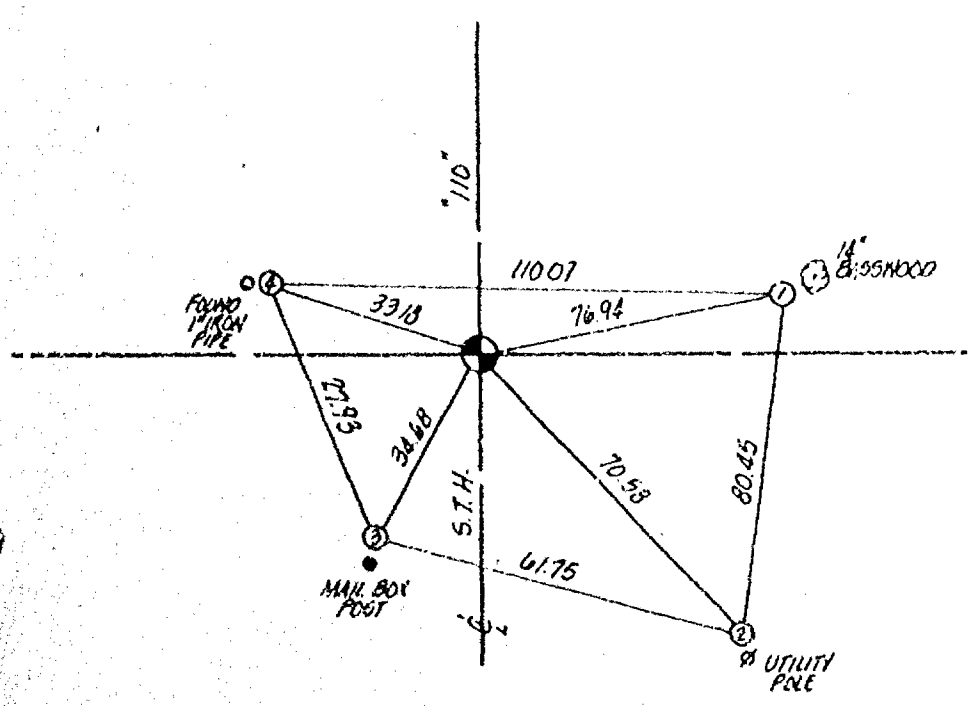

N

MAINTENANCE RECORD

DATE	BY WHOM	REMARKS
AUG 1984	NATIONAL SURVEY & ENG.	
NOV 1989	CAROW LAND SURVEYING	REPLACED R.M. #2

WINNEBAGO COUNTY
GOVERNMENT LAND CORNER CERTIFICATE

CORNER NO. 24
SECTION 2
TOWN 19 NORTH
RANGE 15 EAST

TYPE OF MONUMENT BERNTSEN
STATE PLANE COORDINATES: N
S
ELEVATION-M.S.L. DATUM:
THETA ANGLE:
FIELD BOOK PAGE
DRAWN BY:

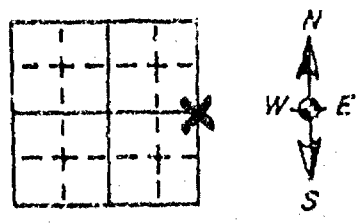

BASIS FOR MONUMENT LOCATION - PROVIDE BELOW

HISTORY OF CORNER, WITH REFERENCE TO VOLUME AND PAGE, DATES, SURVEYOR; EXACT DESCRIPTION OF MONUMENT REPLACED; IF LOCATION COMPUTED BY TAPED OR EDM TRAVERSE; LANDOWNER, WITNESSES, REMARKS, ETC. (USE REVERSE SIDE)

David Giddings, 1839, original corner post. C. Palmer County Surveyor, April 1868, No. 256, Vol. 1, County Surveyor Notes. Palmer set this corner by proration. W.W. Goold, County Surveyor, Nov. 1916, Page 202, Vol. 2, County Surveyor Notes. R.F. Wolverton, County Surveyor, 1949, Survey Map. R. Roehlig excavated for this corner, found nothing. Roehlig set this corner on the centerline of the roadway as the best evidence of the East-West location and in proportion to the O.G.S. distances between section corners north and south of this corner for North-South location. May 1994, WisDOT set new witness monuments for this corner prior to removal by construction. New monument will be placed at corner when construction progress permits.

SEAL:



CERTIFIED CORRECT:

Joseph R. Thielen
REGISTERED LAND SURVEYOR
DATE 6-20-94

TIE SKETCH

SHOW AT LEAST FOUR TIES, ALSO FENCE LINES, ROADS, TOPO, SIZE AND TYPE OF WITNESS TREES' AND ANY OTHER PERTINENT SITE DETAILS. IF OFF THE ROAD, THE BEST WAY TO ARRIVE AT THE CORNER.

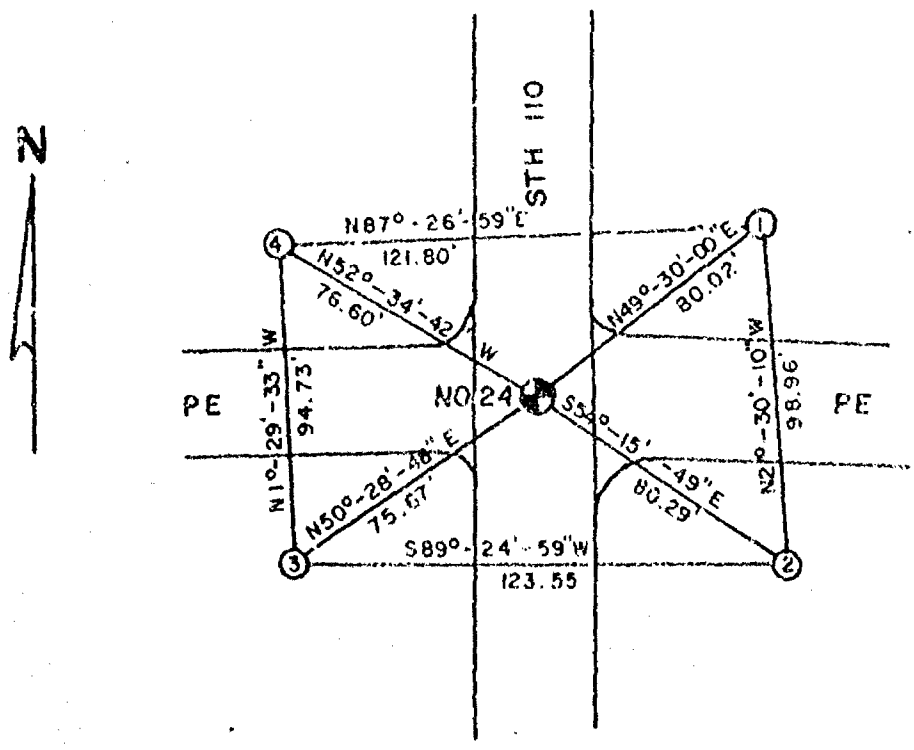

MAINTENANCE RECORD

DATE	BY WHOM	REMARKS

NO. 3213A

CERTIFIED SURVEY MAP NO. 4577

SHEET 1 OF 4

A REDIVISION OF LOT 1 OF CERTIFIED SURVEY MAP NO. 3924 LOCATED IN PART OF THE N.W. 1/4 AND THE S.W. 1/4 OF THE S.E. 1/4 OF SECTION 2, T19N, R15E, TOWN OF WINNECONNE, WINNEBAGO COUNTY, WISCONSIN

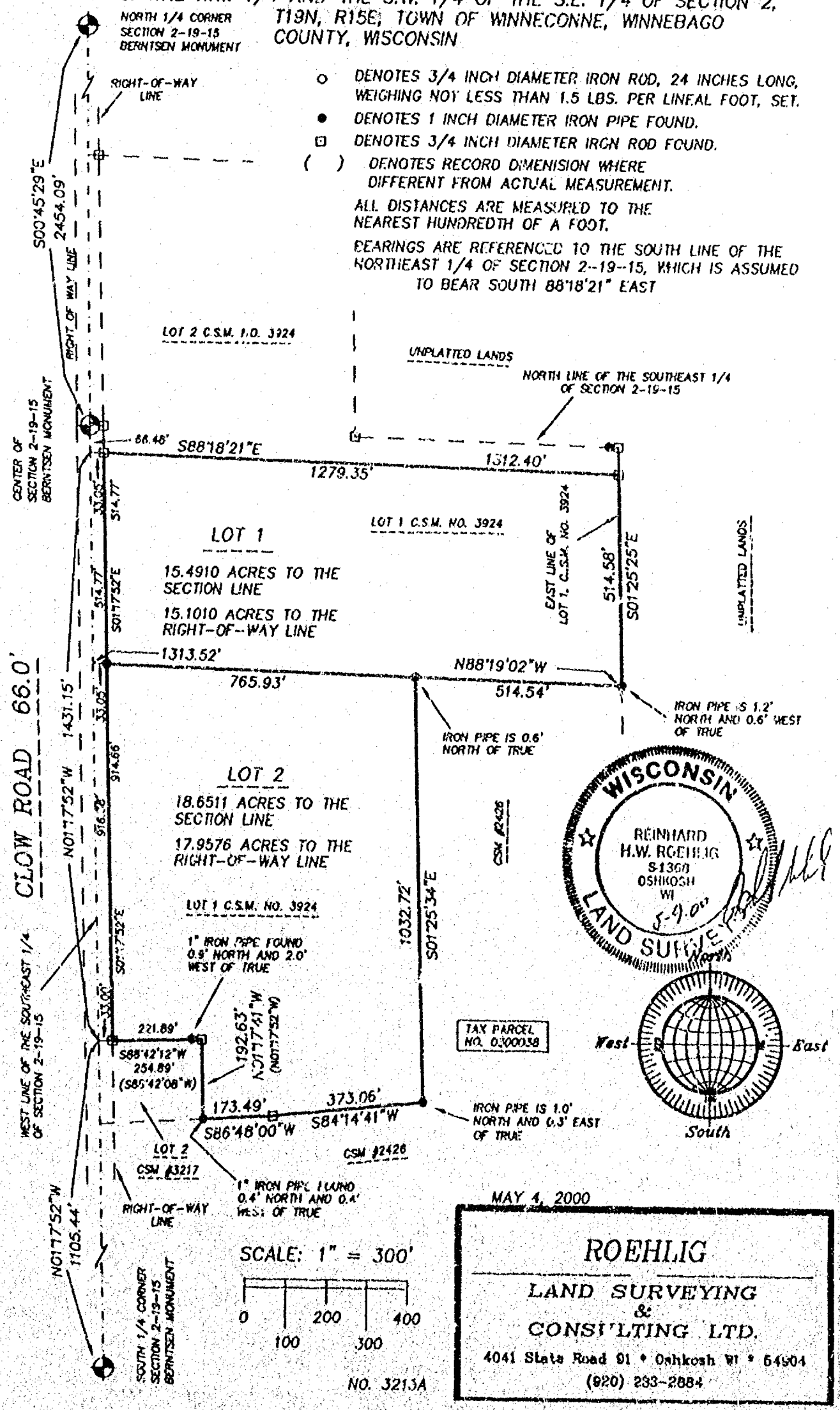

- ○ DENOTES 3/4 INCH DIAMETER IRON ROD, 24 INCHES LONG, WEIGHING NOT LESS THAN 1.5 LBS. PER LINEAL FOOT, SET.
- ● DENOTES 1 INCH DIAMETER IRON PIPE FOUND.
- ⊡ DENOTES 3/4 INCH DIAMETER IRON ROD FOUND.
- ( ) DENOTES RECORD DIMENISION WHERE DIFFERENT FROM ACTUAL MEASUREMENT.

ALL DISTANCES ARE MEASURED TO THE NEAREST HUNDREDTH OF A FOOT.

BEARINGS ARE REFERENCED TO THE SOUTH LINE OF THE NORTHEAST 1/4 OF SECTION 2--19--15, WHICH IS ASSUMED TO BEAR SOUTH 88°18'21" EAST

MAY 4, 2000

ROEHLIG
LAND SURVEYING & CONSULTING LTD.
4041 State Road 91 • Oshkosh WI • 54904
(920) 233-2884

NO. 3213A

NO. 3213A

SHEET 2 OF 4

CERTIFIED SURVEY MAP NO. 4577

A REDIVISION OF LOT 1 OF CERTIFIED SURVEY MAP NUMBER 3924 LOCATED IN PART OF THE N.W. 1/4 AND THE S.W. 1/4 OF THE S.E. 1/4 OF SECTION 2, T19N, R15E, TOWN OF WINNECONNE, WINNEBAGO COUNTY, WISCONSIN.

SURVEYORS CERTIFICATE
STATE OF WISCONSIN)
:SS
WINNEBAGO COUNTY)

I, REINHARD ROEHLIG, Wisconsin Registered Land Surveyor do hereby certify;

THAT I have surveyed, divided and mapped a redivision of Lot 1 of Certified Survey Map Number 3924 located in part of the N.W. 1/4 and the S.W. 1/4 of the S.E. 1/4 of Section 2, T19N, R15E, Town of Winneconne, Winnebago County, Wisconsin, which is bounded and described as follows;

COMMENCING AT THE SOUTH 1/4 CORNER OF SAID SECTION, THENCE NORTH 01°17'52" WEST ALONG THE WEST LINE OF SAID 1/4 SECTION 1105.44 FT. TO THE POINT OF BEGINNING OF THE PARCEL TO BE DESCRIBED, THENCE CONTINUING NORTH 01°17'52" WEST ALONG SAID LINE 1431.15 FT., THENCE SOUTH 88°18'21" EAST ALONG THE NORTH LINE OF LOT 1 OF CERTIFIED SURVEY MAP NO. 3924 AFORESAID 1312.40 FT., THENCE SOUTH 01°25'25" EAST ALONG THE EAST LINE OF SAID LOT 514.58 FT., THENCE NORTH 88°19'02" WEST ALONG THE SOUTH LINE OF SAID LOT 514.54 FT., THENCE SOUTH 01°25'34" EAST ALONG THE EAST LINE OF SAID LOT 1032.72 FT., THENCE SOUTH 84°14'41" WEST ALONG THE SOUTH LINE OF SAID LOT 373.06 FT., THENCE SOUTH 86°48'00" WEST ALONG THE SOUTH LINE OF SAID LOT 173.49 FT. TO THE SOUTHEAST CORNER OF LOT 2 OF CERTIFIED SURVEY MAP NO. 3217, THENCE NORTH 01°17'41" WEST 192.63 FT. TO THE NORTHEAST CORNER OF SAID LOT 2, THENCE SOUTH 88°42'12" WEST ALONG THE NORTH LINE OF SAID LOT 2 AFORESAID 254.89 FT. TO THE POINT OF BEGINNING.

THAT this Certified Survey Map is contained wholly within the property described in the following recorded instrument(s): Certified Survey Map No. 3924.

THAT I have made this survey by the direction of Walter E. Woizeski, Representative for Walter E. Woizeski Trust, owner of said land.

THAT such map is a correct representation of all the exterior boundaries of the land surveyed and the land division thereof made.

THAT I have fully complied with the provisions of Chapter 236 of the Wisconsin Statutes and the Land Subdivision Ordinance of Winnebago County.

5-9-00
Date

Reinhard Roehlig, Registered
Wisconsin Land Surveyor S-1368

WISCONSIN
REINHARD
H.W. ROEHLIG
S-1368
OSHKOSH,
WI
LAND SURVEYOR

NO. 3213A

SHEET 3 OF 4

CERTIFIED SURVEY MAP NO. 4577

A REDIVISION OF LOT 1 OF CERTIFIED SURVEY MAP NUMBER 3924 LOCATED IN PART OF THE N.W. 1/4 AND THE S.W. 1/4 OF THE S.E. 1/4 OF SECTION 2, T19N, R15E, TOWN OF WINNECONNE, WINNEBAGO COUNTY, WISCONSIN.

OWNERS CERTIFICATE

AS REPRESENTATIVE FOR WALTER E. WOIZESKI TRUST, I hereby certify that I caused the land described on this map to be surveyed, divided and mapped as represented on this map in accordance with the Winnebago County Subdivision Ordinance.

WITNESS the hand and seal of said Representative this 22nd day of May, 2000.

Walter E. Woizeski

Walter E. Woizeski

STATE OF WISCONSIN)
:SS
WINNEBAGO COUNTY)

PERSONALLY came before me this 31st day of MAY 2000 the aforementioned Walter E. Woizeski, Representative for Walter E. Woizeski Trust, to me known to be the person who executed the foregoing instrument and acknowledged the same.

My Commission Expires 6-15-2003

Notary Public, Winnebago County, State of Wisconsin

COUNTY TREASURERS CERTIFICATE

I, Diana M. Hellmann being the duly elected, qualified and acting Deputy Treasurer for Winnebago County, do hereby certify that in accordance with the records in my office, there are no unpaid taxes or unpaid special assessments as of 6-7-00 on any land included in this Certified Survey Map.

Date 6-7-00 Treasurer Diana M. Hellmann
Deputy

WISCONSIN
REINHARD H.W. ROEHLIG
S-1368
OSHKOSH, WI
5-4-00
LAND SURVEYOR

EXHIBIT MAP

[illegible]

[illegible]

A PART OF THE NE 1/4 OF THE NE 1/4 SECTION 2, T 38 N, R 18 E
TOWN OF WOODLAND, WOODLAND COUNTY, WISCONSIN

[illegible]

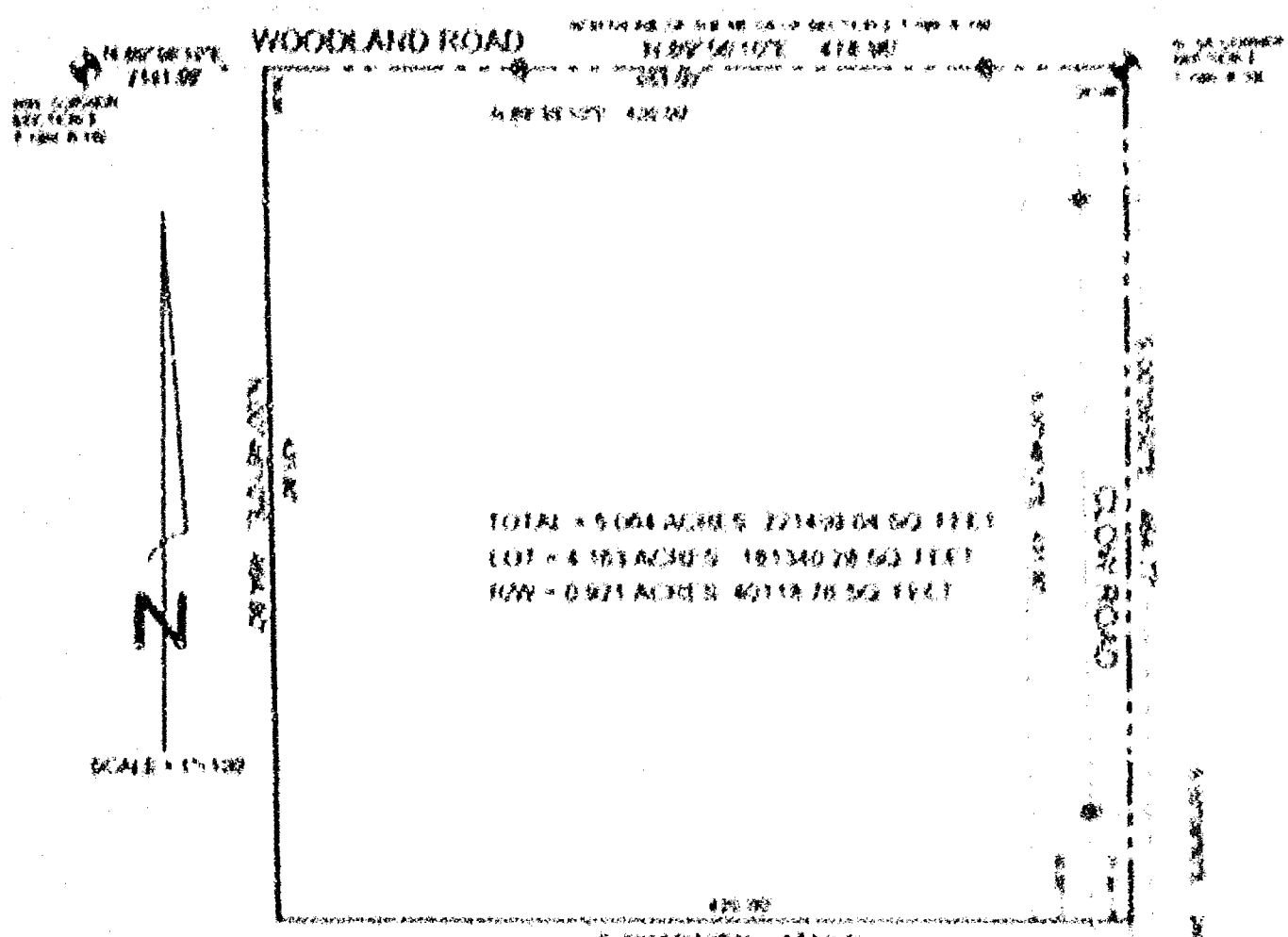

PROPERTY DESCRIPTION

A PART OF THE NORTHEAST QUARTER (NE 1/4) OF THE NORTHEAST QUARTER (NE 1/4) OF SECTION TWO (2), TOWNSHIP NINE TEN (38) NORTH, RANGE EIGHTEEN (18) EAST, TOWN OF WOODLAND, WOODLAND COUNTY, WISCONSIN (CONTAINING 217,818.24 SQ. FT. (5.000 ACRES)) AND BEING DESCRIBED AS FOLLOWS:

COMMENCING AT THE NORTH QUARTER CORNER OF SAID SECTION 2 AND THE POINT OF BEGINNING; THENCE S 00°00'00"E 664.11 FEET ALONG THE EAST LINE OF THE NE 1/4 OF THE NE 1/4 OF SAID SECTION 2; THENCE S 89°00'00"W 474.34 FEET; THENCE N 07°49'12"W 664.80 FEET TO A POINT ON THE NORTH LINE OF THE NE 1/4 OF THE NE 1/4 OF SAID SECTION 2; THENCE N 89°00'00"E 474.34 FEET ALONG THE NORTH LINE OF THE NE 1/4 OF THE NE 1/4 OF SAID SECTION 2 TO THE POINT OF BEGINNING AND BEING SUBJECT TO ALL EASEMENTS AND RESTRICTIONS OF RECORD.

SURVEYOR'S CERTIFICATE

I, LAWRENCE C. KRIESCHER, WISCONSIN REGISTERED LAND SURVEYOR, HEREBY CERTIFY THAT I HAVE SURVEYED THE ABOVE DESCRIBED PROPERTY AND THAT THE MAP HEREON IS A TRUE AND ACCURATE REPRESENTATION THEREOF TO THE BEST OF MY KNOWLEDGE AND BELIEF.

DATED THIS 28TH DAY OF June

Lawrence C. Kriescher

WISCONSIN REGISTERED LAND SURVEYOR NO. [illegible]
LAWRENCE C. KRIESCHER

REFERENCE: 1 PAGE 54

L.C. KRIESCHER AND ASSOCIATES LLC.
6251 GRANDVIEW ROAD
LARSEN, WI. 54947
920-836-3570

PROJECT NO
DATE MARCH 2003
DWG NO [illegible]

EXHIBIT MAP

FOR REZONING PURPOSES ONLY. A CERTIFIED SURVEY MAP IS REQUIRED TO SATISFY COUNTY AND TOWN SUBDIVISION ORDINANCES.

A PART OF THE NE. 1/4 OF THE NE. 1/4, SECTION 2, T.19N., R.15E.
TOWN OF WINNECONNE, WINNEBAGO COUNTY, WISCONSIN.

SURVEY FOR:
LEONARD AND ANDREA MANSON
5865 WOODLAND RD
WINNECONNE, WI 54986

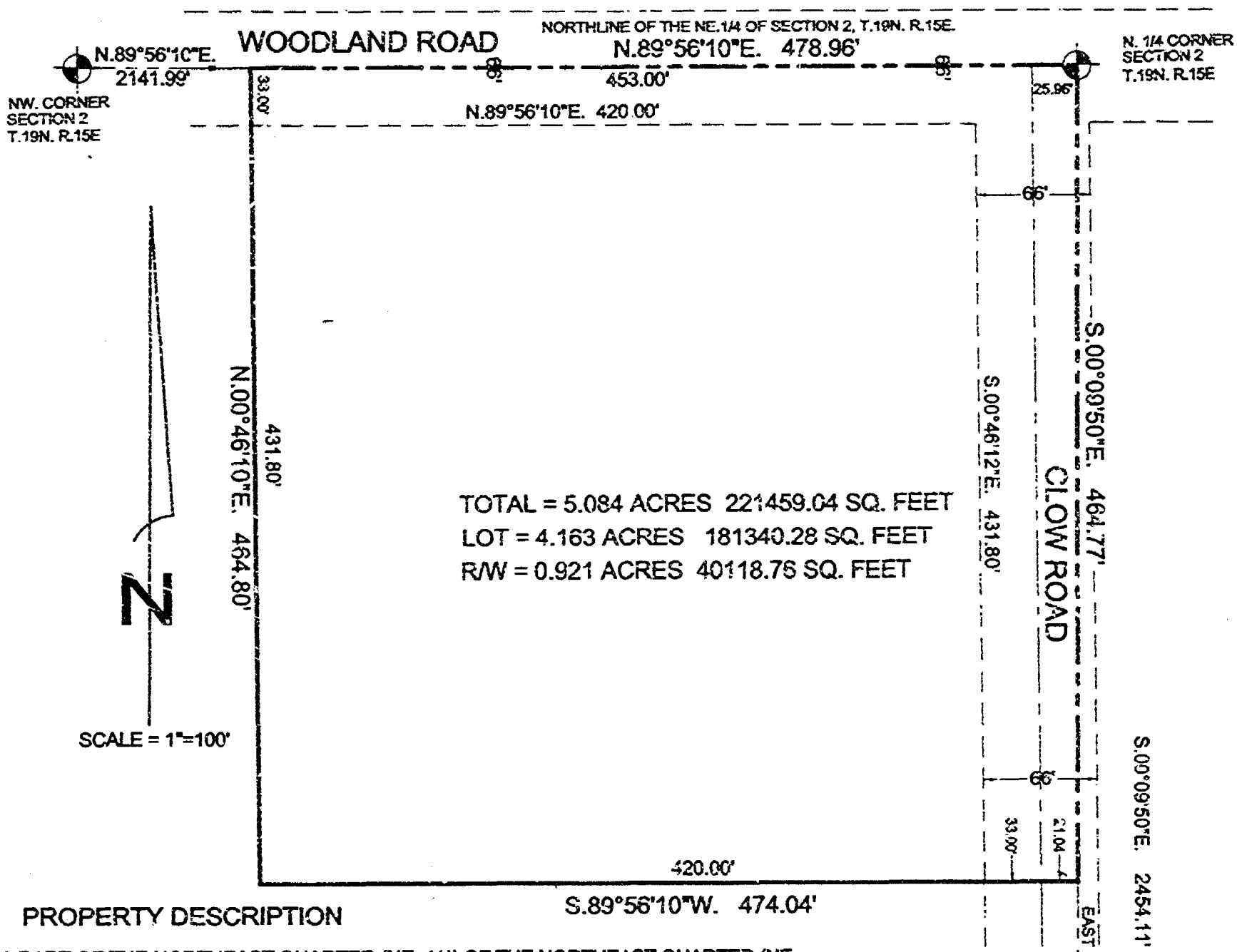

PROPERTY DESCRIPTION

A PART OF THE NORTHEAST QUARTER (NE. 1/4) OF THE NORTHEAST QUARTER (NE. 1/4) OF SECTION TWO (2), TOWNSHIP NINETEEN (19), RANGE FIFTEEN (15) EAST, TOWN OF WINNECONNE, WINNEBAGO COUNTY, WISCONSIN CONTAINING 221459.04 SQ. FT (5.084 ACRES) AND BEING DESCRIBED AS FOLLOWS:

COMMENCING AT THE NORTH QUARTER CORNER OF SAID SECTION 2 AND THE POINT OF BEGINNING; THENCE S.00°09'50"E. 464.77 FEET ALONG THE EAST LINE OF THE NE. 1/4 OF THE NE. 1/4 OF SAID SECTION 2; THENCE S.89°56'10"E. 474.04 FEET; THENCE N.00°46'12"W. 464.80 FEET TO A POINT ON THE NORTHLINE OF THE NE. 1/4 OF THE NE. 1/4 OF SAID SECTION 2; THENCE N.89°56'10"E. 478.96 FEET ALONG THE NORTHLINE OF THE NE.1/4 OF THE NE.1/4 OF SAID SECTION 2 TO THE POINT OF BEGINNING AND BEING SUBJECT TO ALL EASEMENTS AND RESTRICTIONS OF RECORD.

SURVEYOR'S CERTIFICATE:

I, LAWRENCE C. KRIESCHER, WISCONSIN REGISTERED LAND SURVEYOR, HEREBY CERTIFY THAT I HAVE SURVEYED THE ABOVE DESCRIBED PROPERTY AND THAT THE MAP SHOWN IS A TRUE AND ACCURATE REPRESENTATION THEREOF TO THE BEST OF MY KNOWLEDGE AND BELIEF.

WISCONSIN LAWRENCE C. KRIESCHER S-1599 LARSEN WISC. LAND SURVEYOR

DATED THIS 28TH DAY OF June 2002

Lawrence C. Kriescher
WISCONSIN REGISTERED LAND SURVEYOR S-1599
LAWRENCE C. KRIESCHER

NOTEBOOK: 7 PAGE: 54

L.C. KRIESCHER AND ASSOCIATES LLC.
5251 GRANDVIEW ROAD
LARSEN, WI. 54947
920-836-3576

BOUNDARY SURVEY

LAND DESIGN

PROJECT NO.

FILE: MANSON.DWG

DWG. NO. L-140

WINNEBAGO COUNTY CERTIFIED SURVEY MAP NO. 5125

A PART OF THE NE 1/4 OF THE NW 1/4 OF SECTION 2, T19N, R15E, TOWN OF WINNECONNE
WINNEBAGO COUNTY, WISCONSIN

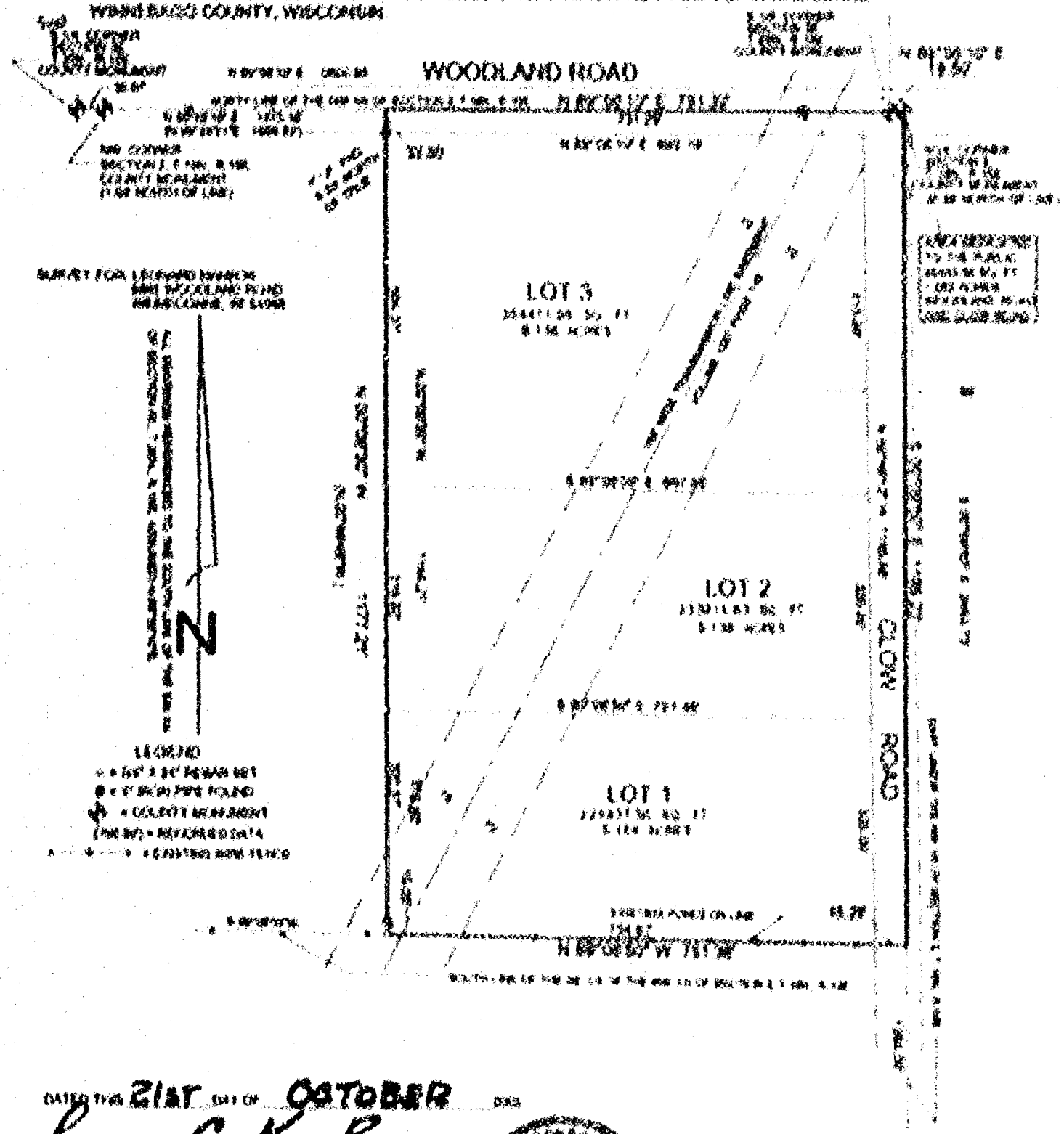

DATED THIS 21st DAY OF OCTOBER, 2003

LAWRENCE C. KRIESCHER

PROJECT NO. 220301
FILE NO. WINNCSM(4).DWG
NOTEBOOK 7 PAGE 34

SCALE: 1" = 200'

L.C. KRIESCHER AND ASSOCIATES LLC.
5251 GRANDVIEW ROAD
LARSEN, WI. 54947
920-836-3576

DWG. NO. L-148

STATE OF WISCONSIN)
WINNEBAGO COUNTY) SS

WINNEBAGO COUNTY CERTIFIED SURVEY MAP NO. 5175

A PART OF THE NE.1/4 OF THE NW.1/4 OF SECTION 2, T.19N., R.15E., TOWN OF WINNECONNE
WINNEBAGO COUNTY, WISCONSIN.

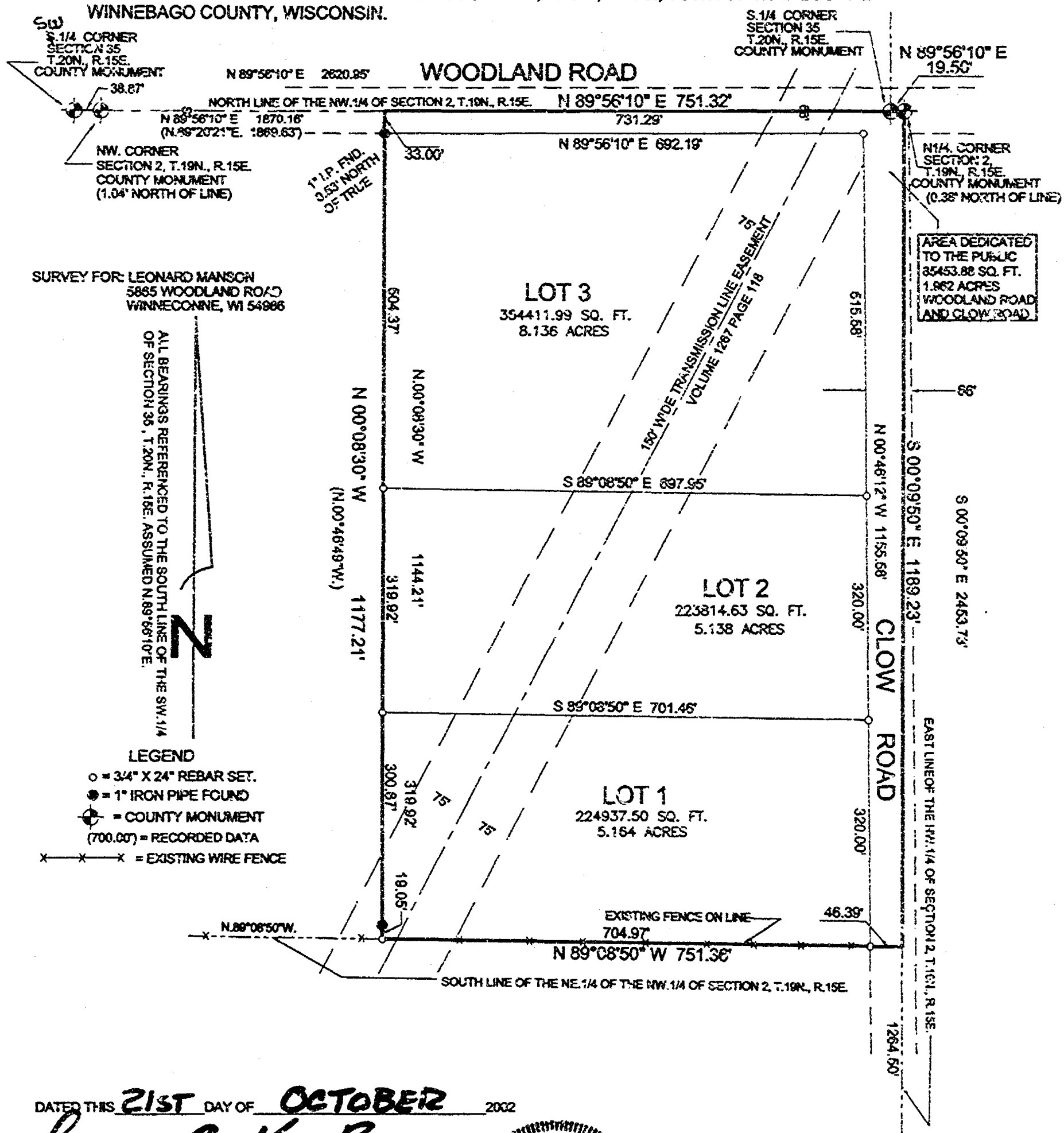

DATED THIS 21ST DAY OF OCTOBER 2002

WISCONSIN REGISTERED LAND SURVEYOR S-1599
LAWRENCE C. KRIESCHER

WISCONSIN LAWRENCE C. KRIESCHER S-1599 LARSEN, WISC. LAND SURVEYOR

PROJECT NO. 220701
FILE NO. MANSON(4).DWG
NOTEBOOK:7 PAGE:54

SCALE: 1" = 200'
0' 200' 400' 600'

L.C. KRIESCHER AND ASSOCIATES LLC.
5251 GRANDVIEW ROAD
LARSEN, WI. 54947
920-836-3576

BOUNDARY SURVEY
&
LAND DESIGN

DWG. NO. L-148

STATE OF WISCONSIN)
WINNEBAGO COUNTY) SS

WINNEBAGO COUNTY CERTIFIED SURVEY MAP NO. 5175

A PART OF THE NE.1/4 OF THE NW.1/4 OF SECTION 2, T.19N., R.15E., TOWN OF WINNECONNE
WINNEBAGO COUNTY, WISCONSIN.

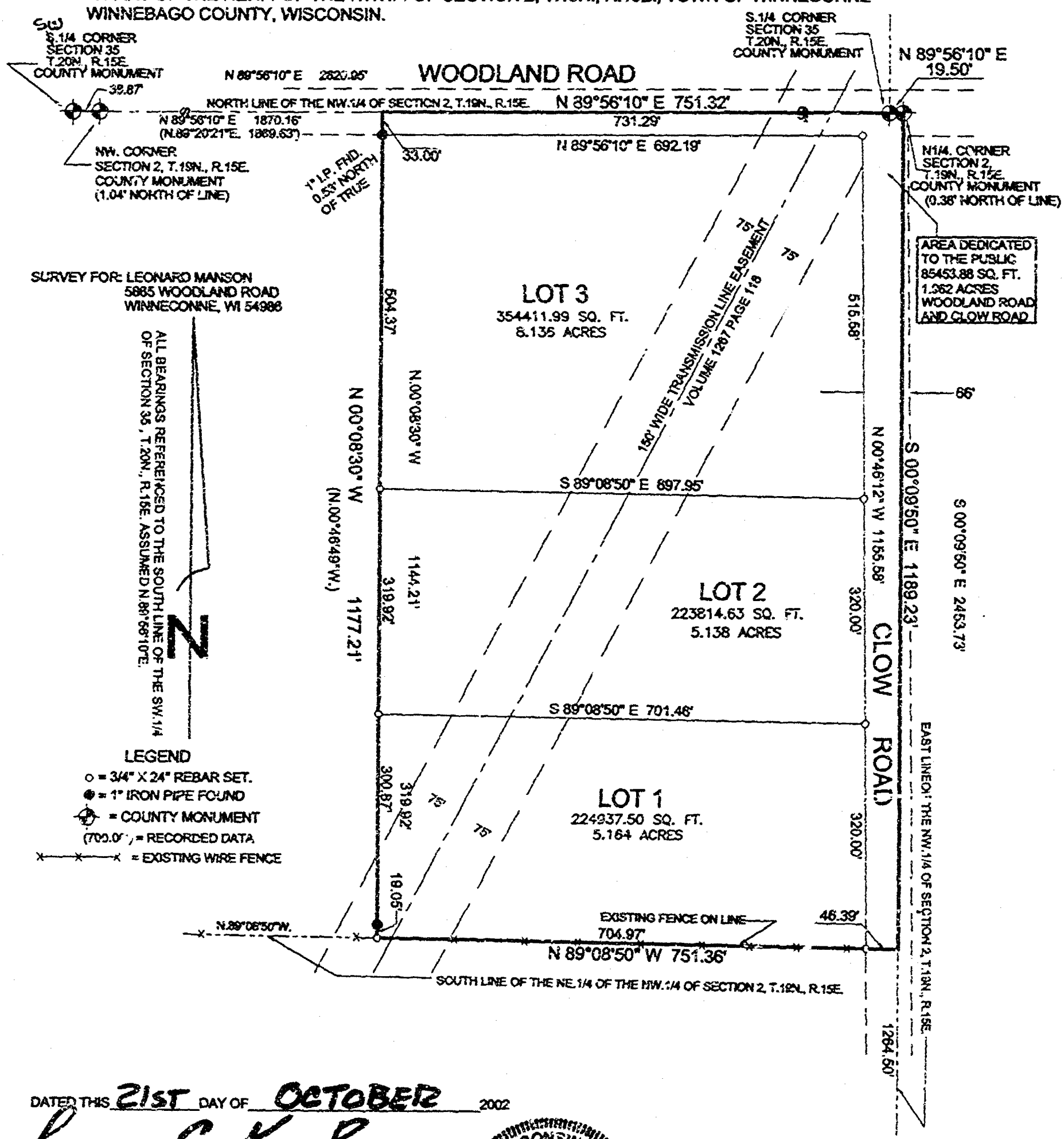

DATED THIS 21ST DAY OF OCTOBER 2002

WISCONSIN REGISTERED LAND SURVEYOR S-1599
LAWRENCE C. KRIESCHER

WISCONSIN LAWRENCE C. KRIESCHER S-1599 LARSEN, WISC. LAND SURVEYOR

PROJECT NO. 220701
FILE NO. MANSON(4).DWG
NOTEBOOK:7 PAGE:54

SCALE: 1" = 200'
0' 200' 400' 600'

L.C. KRIESCHER AND ASSOCIATES LLC.
5251 GRANDVIEW ROAD
LARSEN, WI. 54947
920-836-3576

BOUNDARY SURVEY
&
LAND DESIGN

DWG. NO. L-148

#5775

WINNEBAGO COUNTY CERTIFIED SURVEY

SHEET 1 OF 1

A PART OF THE NE 1/4 OF THE NW 1/4 OF SECTION 3, T18N, R16E, TOWN OF NEENAH
WINNEBAGO COUNTY, WISCONSIN

SURVEYOR'S CERTIFICATE

I, LAWRENCE C. ANDERSON, WISCONSIN REGISTERED LAND SURVEYOR OF L.C. ANDERSON AND ASSOCIATES LLC, CERTIFY THAT I HAVE SURVEYED, DIVIDED AND MAPPED UNDER THE DIRECTION OF ANDREA MARSON A PART OF THE NORTHEAST QUARTER (NE 1/4) OF THE NORTHWEST QUARTER (NW 1/4) OF SECTION TWO (2), TOWNSHIP ONE HUNDRED EIGHTEEN (18) NORTH, RANGE SIXTEEN (16) EAST, TOWN OF NEENAH, WINNEBAGO COUNTY, WISCONSIN CONTAINING ONE (1) BUILDING LOT (0.46 ACRES) OF LAND AND BEING DESCRIBED AS FOLLOWS:

COMMENCING AT THE NORTH QUARTER CORNER OF SAID SECTION 3 AND THE POINT OF BEGINNING; THENCE S 00°00'00" E 1320.23 FEET ALONG THE EAST LINE OF THE NE 1/4 OF THE NW 1/4 OF SAID SECTION 3; THENCE N 89°59'00" W 331.21 FEET ALONG THE SOUTH LINE OF THE NE 1/4 OF THE NW 1/4 OF SAID SECTION 3; THENCE N 00°00'00" E 1317.21 FEET TO A POINT ON THE NORTH LINE OF THE NW 1/4 OF SAID SECTION 3; THENCE S 89°56'00" E 331.21 FEET ALONG THE NORTH LINE OF THE NW 1/4 OF SAID SECTION 3 TO THE POINT OF BEGINNING AND SUBJECT TO ALL EASEMENTS AND RESTRICTIONS OF RECORD.

THAT SUCH IS A CORRECT REPRESENTATION OF ALL EXTERIOR BOUNDARIES OF LAND SURVEYED. THAT I HAVE FULLY COMPLIED WITH THE PROVISIONS OF CHAPTER 236 OF THE WISCONSIN STATUTES AND THE LAND SUBDIVISION ORDINANCE OF WINNEBAGO COUNTY AND THE TOWN OF NEENAH IN SURVEYING AND MAPPING THE SAME.

DATED THIS 21ST DAY OF OCTOBER, 1998

LAWRENCE C. ANDERSON
WISCONSIN REGISTERED LAND SURVEYOR S-1594
LAWRENCE C. ANDERSON

WINNEBAGO COUNTY PLANNING AND ZONING COMMITTEE

A PART OF THE NE 1/4 OF THE NW 1/4 OF SECTION 3, T18N, R16E, TOWN OF NEENAH, WINNEBAGO COUNTY, WISCONSIN
DONALD E. BAUER, OWNER, IS HEREBY APPROVED

DATE BY AUTHORIZED REPRESENTATIVE

CITY OF OSHKOSH PLANNING COMMISSION CERTIFICATE

A PART OF THE NE 1/4 OF THE NW 1/4 OF SECTION 3, T18N, R16E, TOWN OF NEENAH, WINNEBAGO COUNTY, WISCONSIN
DONALD E. BAUER, OWNER, IS HEREBY APPROVED

DATE BY AUTHORIZED REPRESENTATIVE

TOWN BOARD APPROVAL

THIS CERTIFIED SURVEY MAP HAS BEEN REVIEWED AND APPROVED BY THE TOWN BOARD OF THE TOWN OF NEENAH
WINNEBAGO COUNTY, WISCONSIN

DATED TOWN BOARD REPRESENTATIVE

THIS CERTIFIED SURVEY MAP IS ALL OF TAX PARCEL NO. 0000000
OWNER OF RECORD IS DONALD AND ANDREA MARSON
THIS C.S.M. IS CONTAINED WHOLLY WITHIN THE PROPERTY DESCRIBED IN THE FOLLOWING RECORDED INSTRUMENT: 1111111

DWG. NO. L-148

#5125

WINNEBAGO COUNTY CERTIFIED SURVEY

A PART OF THE NE 1/4 OF THE NW 1/4 OF SECTION 2, T 19N, R 15E, TOWN OF NEENAH
WINNEBAGO COUNTY, WISCONSIN

OWNER'S CERTIFICATE

AS OWNER I HEREBY CERTIFY THAT I CAUSED THE LAND ON THIS CERTIFIED SURVEY MAP TO BE SURVEYED, DIVIDED, MAPPED AND DEDICATED AS REPRESENTED ON THIS MAP.
IN THE PRESENCE OF:

_____ Richard O. Hanson
(RICHARD HANSON)

_____ Arthur Hanson
(ARTHUR HANSON)

STATE OF WISCONSIN
WINNEBAGO COUNTY } ss

PERSONALLY CAME BEFORE ME THIS 21st DAY OF December, 2001 THE ABOVE NAMED RICHARD HANSON AND ARTHUR HANSON TO ME TO BE THE PERSONS WHO EXECUTED THE FOREGOING INSTRUMENT AND ACKNOWLEDGE THE SAME.

Jeanne Schiel
COUNTY NOTARY, Winnebago, WISCONSIN

COUNTY TREASURER'S CERTIFICATE

I, BEING DULY ELECTED, QUALIFIED AND ACTING TREASURER OF THE COUNTY OF WINNEBAGO DO HEREBY CERTIFY THAT THE RECORDS IN MY OFFICE SHOW NO UNREDEEMED TAX SALES AND NO UNPAID TAXES OR SPECIAL ASSESSMENTS AS OF 11/12/01 AFFECTING THE LANDS INCLUDED IN THIS CERTIFIED SURVEY

11/12/01
DATED

Mary E. Brown
COUNTY TREASURER

CERTIFICATE OF TOWN TREASURER

I, BEING DULY ELECTED, QUALIFIED AND ACTING TOWN TREASURER OF THE TOWN OF NEENAH DO HEREBY CERTIFY THAT IN ACCORDANCE WITH THE RECORDS IN MY OFFICE SHOW NO UNPAID TAXES OR SPECIAL ASSESSMENTS AS OF _____ AFFECTING THE LANDS INCLUDED IN THIS CERTIFIED SURVEY MAP

11-21-01
DATED

Judy Johnson
TOWN TREASURER

DATED THIS 21st DAY OF October, 2001

Lawrence C. Kiesow
WISCONSIN REGISTERED LAND SURVEYOR S-1768
LAWRENCE C. KIESOW

DWG NO. L-148

1217988

REGISTER'S OFFICE
WINNEBAGO COUNTY, WI
RECORDED ON

12-09-2002 03:23 PM
Vol. 1 P. 5175
SUSAN WINNINGHOFF
REGISTER OF DEEDS

RECORDING FEE 17.00
TRANSFER FEE
OF PAGES 4

Escrow

NO. 3213A

SHEET 4 OF 4

CERTIFIED SURVEY MAP NO. 4577

A REDIVISION OF LOT 1 OF CERTIFIED SURVEY MAP NUMBER 3924 LOCATED IN PART OF THE N.W. 1/4 AND THE S.W. 1/4 OF THE S.E. 1/4 OF SECTION 2, T19N, R15E, TOWN OF WINNECONNE, WINNEBAGO COUNTY, WISCONSIN.

TOWN TREASURERS CERTIFICATE

I Julie Van Dolze, being the duly elected, qualified and acting treasurer for the Town of Winneconne, do hereby certify that in accordance with the records in my office, there are no unpaid taxes or unpaid special assessments as of 5-22-00 on any land included in this Certified Survey Map.

Date 5-22-00 Treasurer Julie Van Dolze

WINNEBAGO COUNTY PLANNING COMMISSION
CERTIFICATE OF APPROVAL

This Certified Survey Map of a redivision of Lot 1 of Certified Survey Map Number 3924 located in part of the N.W. 1/4 and the S.W. 1/4 of the S.E. 1/4 of Section 2, T19N, R15E, Town of Winneconne, Winnebago County, Wisconsin, is hereby approved.

Date July 21, 2000 Jeanne M. Stewart
County Planning Commission
Representative

THIS DOCUMENT WAS DRAFTED BY

DAVID CARLSON.

WISCONSIN
REINHARD
W ROEHLIG
S-1368
OSHKOSH,
WI
5-9-00
LAND SURVEYOR

1102-279
REGISTER'S OFFICE
WINNEBAGO COUNTY, WI
RECORDED ON
07-21-2000 01:30 PM
SUSAN WININGHOFF
REGISTER OF DEEDS
RECORDING FEE 16.00
TRANSFER FEE
OF PAGES 4