

Stock No. 26273

SHEET 1 OF 3

BEARINGS ARE REFERENCED TO THE EAST LINE OF THE S.E. 1/4 OF SECTION 20 WHICH IS ASSUMED TO BEAR NORTH 00°24'01" WEST.

() DENOTES RECORDED DIMENSION WHERE DIFFERENT FROM ACTUAL FIELD MEASUREMENT.

○ DENOTES 3/4" DIAMETER IRON ROD, 24" LONG, WEIGHING NOT LESS THAN 1.50 LBS PER LINEAL FOOT SET.

TAX PARCEL #239--20

UNPLATTED LANDS

E. 1/4 CORNER
OF SECTION 20
(BERNTSEN
MONUMENT)

FOUND 1" PIPE
0.2 EAST
AND 1.8 NORTH
OF TRUE 1

KIRKWOOD ROAD 60 FT

S89°32'23"E
 200.00'
 100.00'
LOT 1
 19,998 SQUARE FEET
 (0.4591 ACRES)
 North
 West
 East
 South
 S89°32'23"E
 200.00'
LOT 2
 25,794 SQUARE FEET
 (0.5922 ACRES)
 WISCONSIN
 REINHARD
 H.W. ROEHLIG
 S1368
 OSHKOSH,
 WI
 8-26-96
 LAND SURVEY
 FOUND GRAPED
 1" PIPE 0.7' EAST
 OF TRUE
 UNPLATTED LANDS
 129.27'
 186.02
 (182.0)
 N89°22'45"W
 UNPLATTED LANDS
 (200.00)
 200.01'
 N89°22'45"W
 100.00
 SCALE: 1" = 40'
 0 40 80
 AUGUST 24, 1996
ROEHLIG
 LAND SURVEYING
 SOUTH LINE OF THE
 N.E. 1/4 OF THE S.E. 1/4
 OF SECTION 20
 E. 1/4 CORNER
 OF SECTION 20
 (BERNTSEN
 MONUMENT)
 N00°24'01"W
 141.70'

AUGUST 24, 1996

ROEHLIG

**LAND SURVEYING
&
CONSULTING LTD.**

417 North Sawyer Street * Oshkosh WI * 54901

(414) 233--2884

NO. 2968

NO. 2966

CERTIFIED SURVEY MAP NO. 2533

SHEET 1 OF 3

BEARINGS ARE REFERENCED TO THE EAST LINE OF THE S.E. 1/4 OF SECTION 20 WHICH IS ASSUMED TO BEAR NORTH 00°24'01" WEST.

DISTANCES ARE MEASURED TO THE NEAREST HUNDREDTH OF A FOOT.

() DENOTES RECORDED DIMENSION WHERE DIFFERENT FROM ACTUAL FIELD MEASUREMENT.

○ DENOTES 3/4" DIAMETER IRON ROD, 24" LONG, WEIGHING NOT LESS THAN 1.50 LBS PER LINEAL FOOT SET.

TAX PARCEL #239-20

UNPLATTED LANDS

E 1/4 CORNER
OF SECTION 20
(BERNTSEN
MONUMENT)

FOUND 1" PIPE
0.2 EAST
AND 1.8 NORTH
OF TRUE 1

S89°32'23"E

200.00'

North

West:

East

South

S89°32'23"E

200.00'

LOT 1

19,993 SQUARE FEET
(0.4591 ACRES)

LOT 2

25,794 SQUARE FEET
(0.5922 ACRES)

(200.00)
200.01'

N89°22'45"W

UNPLATTED LANDS

SCALE: 1" = 40'

A horizontal number line with tick marks at 0, 40, and 80.

NO02401-M
1413.70

E 1/4 CORNER
OF SECTION 20
(BERNTSEN
MONUMENT)

AUGUST 24, 1996

ROEHLIG

**LAND SURVEYING
&
CONSULTING LTD.**

417 North Sawyer Street * Oshkosh WI * 54901

(414) 233-2884

NO. 2966

SOUTH LINE OF THE
N.E. 1/4 OF THE S.E. 1/4
OF SECTION 20



Stock No. 26273

NO. 2966

CERTIFIED SURVEY MAP NO. 3533SHEET 2 OF 3

THE WEST 200 FEET OF THE EAST 382 FEET OF THE N.E. 1/4 OF THE S.E. 1/4 OF SECTION 20, T18N, R16E, EXCEPT THE NORTH 1003.5 FEET AND EXCEPT THE SOUTH 100 FEET, IN THE TOWN OF ALGOMA, WINNEBAGO COUNTY, WISCONSIN.

**SURVEYOR'S CERTIFICATE
STATE OF WISCONSIN)**

:SS

WINNEBAGO COUNTY)

I, REINHARD ROEHLIG, Wisconsin Registered Land Surveyor do hereby certify;

THAT I have surveyed, divided and mapped part of the N.E. 1/4 of the S.E. 1/4 of Section 20, T18N, R16E, in the Town of Algoma, Winnebago County, Wisconsin, which is bounded and described as follows;

COMMENCING AT THE E. 1/4 CORNER OF SAID SECTION, THENCE NORTH 00°24'01" WEST ALONG THE EAST LINE OF SAID 1/4 SECTION 1403.70 FT., THENCE NORTH 89°22'45" WEST 186.02 FT. TO THE POINT OF BEGINNING OF THE PARCEL TO BE DESCRIBED, THENCE CONTINUING NORTH 89°22'45" WEST 200.01 FT. TO A POINT ON THE EAST LINE OF KIRKWOOD ROAD, THENCE NORTH 00°25'32" WEST ALONG SAID LINE 228.71 FT., THENCE SOUTH 89°32'23" EAST 200.00 FT., THENCE SOUTH 00°25'32" EAST 229.27 FT. TO THE POINT OF BEGINNING. SAID PARCEL IS SUBJECT TO ALL EXISTING EASEMENTS AND RESTRICTIONS OF RECORD.

THAT I have made this survey by the direction of Larry P. Lautenschlager and Carol M. Lautenschlager, owners of said land.

THAT such map is a correct representation of all the exterior boundaries of the land surveyed and the land division thereof made.

THAT I have fully complied with the provisions of Chapter 236 of the Wisconsin Statutes and the Land Subdivision Ordinance of Winnebago County.

8/26/96
Date

Reinhard Roehlig
Reinhard Roehlig, Registered
Wisconsin Land Surveyor S-1368


OWNERS CERTIFICATE

AS OWNERS, we hereby certify that we caused the land described on this map to be surveyed, divided and mapped as represented on this map in accordance with the Winnebago County Subdivision Ordinance.

WITNESS the hands and seals of said owners this 26th day of August, 1996.

Larry P. Lautenschlager
Larry P. Lautenschlager

Carol M. Lautenschlager
Carol M. Lautenschlager





Stock No. 26273

NO. 2966

CERTIFIED SURVEY MAP NO. 9533SHEET 3 OF 3

THE WEST 200 FEET OF THE EAST 382 FEET OF THE N.E. 1/4 OF THE S.E. 1/4 OF SECTION 20, T18N, R16E, EXCEPT THE NORTH 1003.5 FEET AND EXCEPT THE SOUTH 100 FEET, IN THE TOWN OF ALGOMA, WINNEBAGO COUNTY, WISCONSIN.

STATE OF WISCONSIN)

188

WINNEBAGO COUNTY)

PERSONALLY came before me this 26th day of August 1996 the aforementioned Larry P. Lautenschlager and Carol M. Lautenschlager, to me, known to be the persons who executed the foregoing instrument and acknowledged the same.

My Commission Expires 6-6-99

[Signature]
Notary Public, Winnebago
County, State of Wisconsin

COUNTY TREASURER'S CERTIFICATE

I, Mary E. Krueger-Deputy, being the duly elected, qualified and acting treasurer for Winnebago County, do hereby certify that in accordance with the records in my office, there are no unpaid taxes or unpaid special assessments as of September 23, 1996 on any land included in this Certified Survey Map.

Date 9/23/96Treasurer Mary E. Krueger-Deputy

TOWN TREASURER'S CERTIFICATE

I, Joel C. Edson, being the duly elected, qualified and acting treasurer for the Town of Algoma, do hereby certify that in accordance with the records in my office, there are no unpaid taxes or unpaid special assessments as of September 23, 1996 on any land included in this Certified Survey Map.

Date 9/23/96Treasurer Joel EdsonWINNEBAGO COUNTY PLANNING COMMISSION AND
TOWN BOARD CERTIFICATES OF APPROVAL

This Certified Survey Map of part of the N.E. 1/4 of the S.E. 1/4 of Section 20, T18N, R16E, in the Town of Algoma, Winnebago County, Wisconsin, is hereby approved.

September 25, 1996
Date

[Signature]
County Planning Commission
Representative

Date

9-18-96

[Signature]
Town Board Representative

Register's Office

Winnebago County, Wis.

Received for record this 26day of Sept A.D., 1996at 3:20 o'clock P.M. andfiled in Vol. 1 of CSMon page 3533

[Signature]
Register of Deeds

THIS DOCUMENT WAS DRAFTED BY
REINHARD ROEHLIG.





Stock No. 26273

NO. 2966

CERTIFIED SURVEY MAP NO. 3533

SHEET OF 3

BEING THE WEST 200 FEET OF THE EAST 382 FEET OF THE N.E. 1/4 OF THE S.E. 1/4 OF SECTION 20, T18N, R16E, EXCEPT THE NORTH 1003.5 FEET AND EXCEPT THE SOUTH 100 FEET, IN THE TOWN OF ALGOMA, WINNEBAGO COUNTY, WISCONSIN.

BEARINGS ARE REFERENCED TO THE EAST LINE OF THE S.E. 1/4 OF SECTION 20 WHICH IS ASSUMED TO BEAR NORTH 00°24'01" WEST.

DISTANCES ARE MEASURED TO THE NEAREST HUNDREDTH OF A FOOT.

() DENOTES RECORDED DIMENSION WHERE DIFFERENT FROM ACTUAL FIELD MEASUREMENT.

○ DENOTES 3/4" DIAMETER IRON ROD, 24" LONG, WEIGHING NOT LESS THAN 1.50 LBS PER LINEAL FOOT SET.

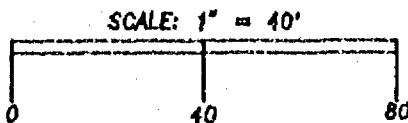
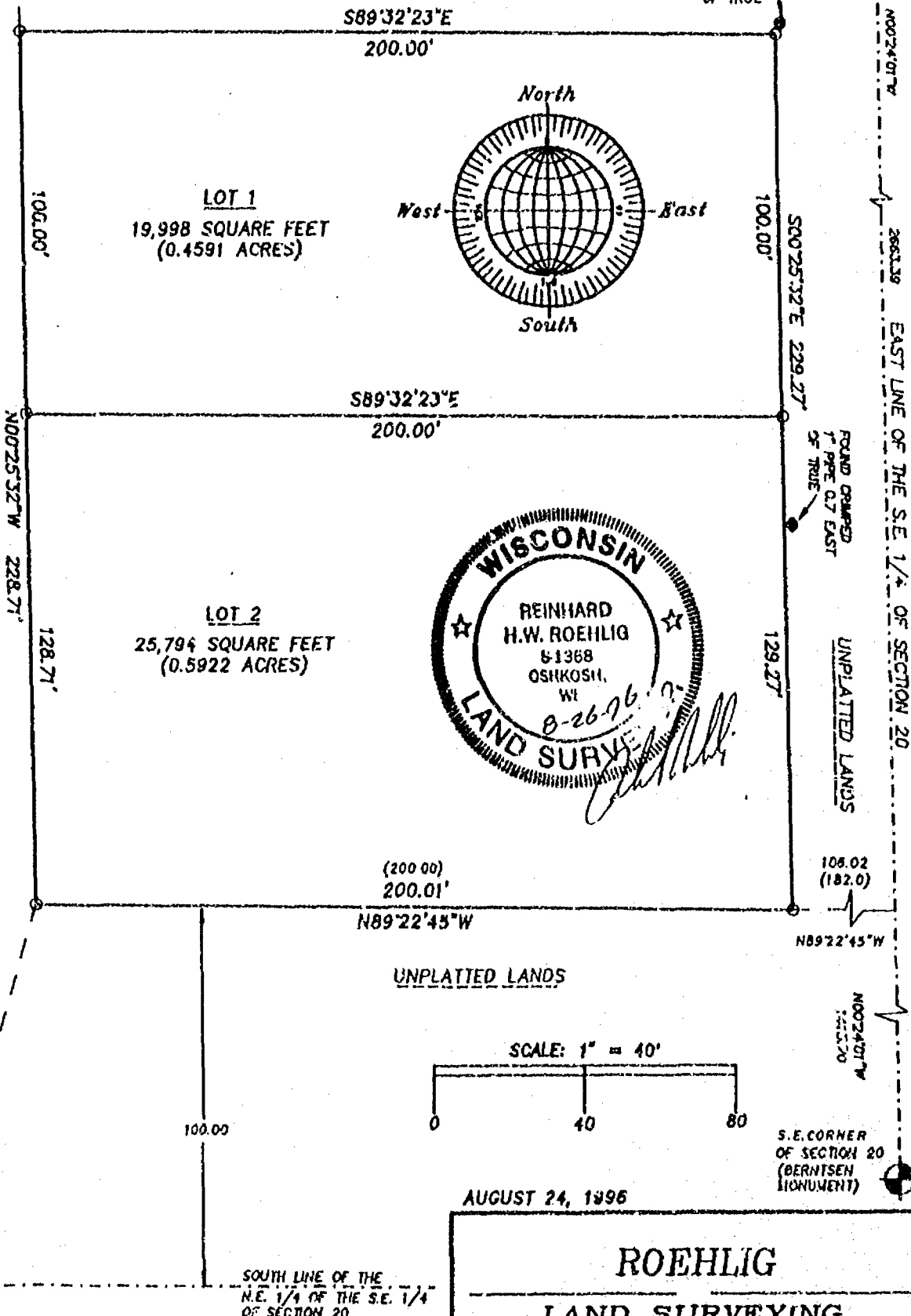
TAX PARCEL #239-20

UNPLATTED LANDS

E. 1/4 CORNER
OF SECTION 20
(BERNTSEN
MONUMENT)

FOUND 1" PIPE
0.2 EAST
AND 1.8 NORTH
OF TRUE

KIRKWOOD ROAD 60 FT.



AUGUST 24, 1996

ROEHLIG

LAND SURVEYING
&
CONSULTING LTD.

417 North Sawyer Street • Oshkosh WI • 54901
(414) 233-2884

NO. 2966

NO. 2366

SHEET OF 3

BEARINGS ARE REFERENCED TO THE EAST LINE OF THE S.E. 1/4 OF SECTION 20 WHICH IS ASSUMED TO BEAR NORTH 00°24'01" WEST.

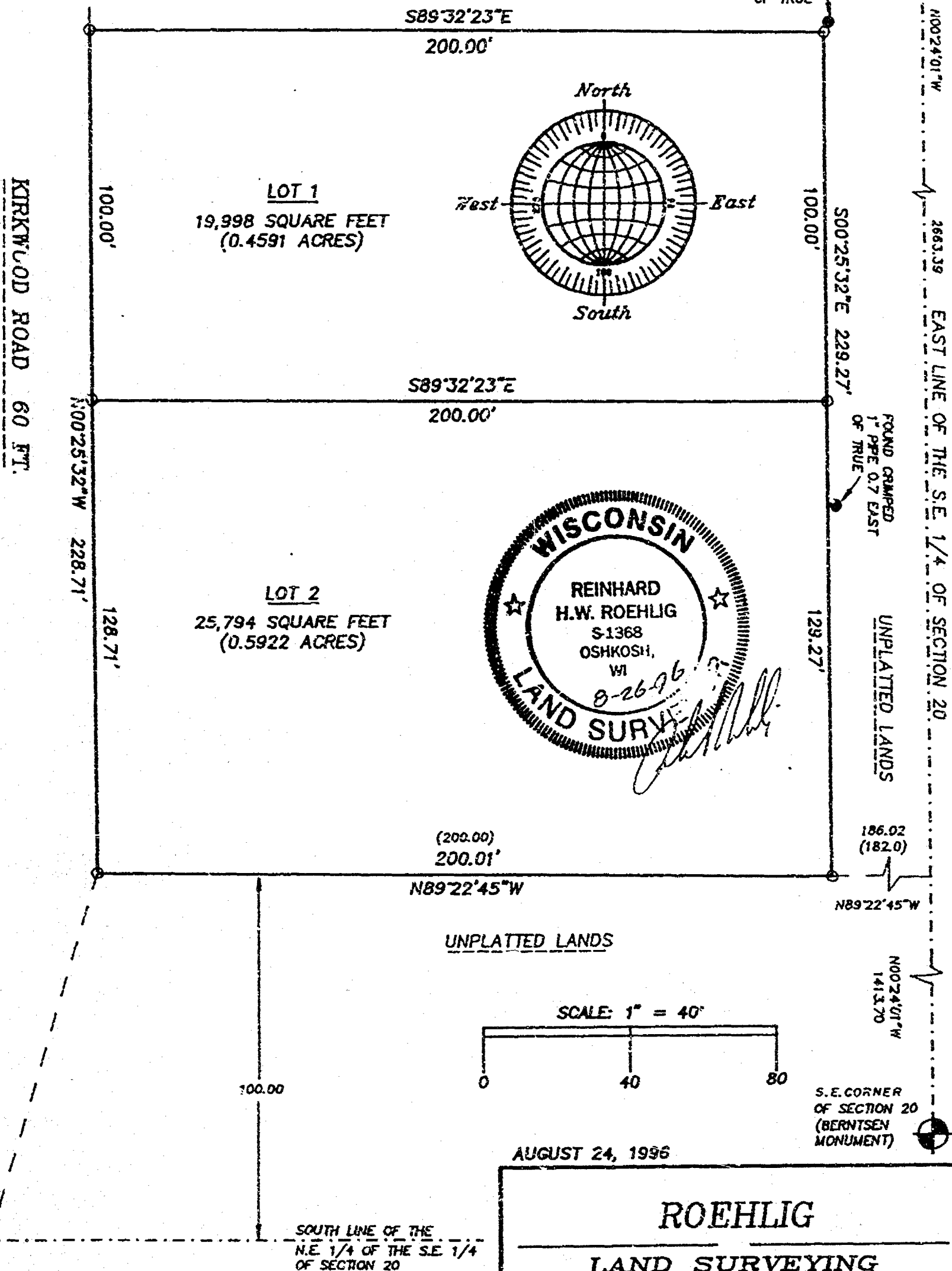
() DENOTES RECORDED DIMENSION WHERE DIFFERENT FROM ACTUAL FIELD MEASUREMENT.

E 1/4 CORNER
OF SECTION 20
(BERNTSEN
MONUMENT)

TAX PARCEL #239-20

UNPLATTED LANDS

FOUND 1" PIPE
0.2 EAST
AND 1.8 NORTH
OF TRUE 1



AUGUST 24, 1996

ROEHLIG

**LAND SURVEYING
&
CONSULTING LTD.**

417 North Sawyer Street * Oshkosh WI * 54901

(414) 233-2884



Register's Office
Winnebago County, Wis.
Received for record
this 18th Day of

June
A.D. 1997 at
8:02 o'clock AM

Suren W. Wenghoff
REGISTER OF DEEDS

573330

chg.
12

Return to:
Roehlig Land Surveying
417 N. Sawyer Street
Oshkosh, WI 54901

AFFIDAVIT OF CORRECTION
RE: WINNEBAGO COUNTY CERTIFIED SURVEY MAP NO. 3533
DOCUMENT NO. 950360

I, Reinhard Roehlig, Registered Wisconsin Land Surveyor hereby certify that:

The parcel description that appears on sheet 2 of the above captioned document and begins:

COMMENCING AT THE E. 1/4 CORNER OF SAID SECTION,

should be changed to read:

COMMENCING AT THE S.E. CORNER OF SAID SECTION,

A copy of page one of said map is attached for reference.

Reinhard Roehlig
Reinhard Roehlig, Registered
Land Surveyor S-1368

6-17-97
Date Signed

State of Wisconsin)
:SS
Winnebago County)

PERSONALLY came before me this 17th day of June, 1997
the aforementioned Reinhard Roehlig, to me known to be the person
who executed the foregoing affidavit of correction and acknowledged
the same.

Joan K. Warner
Notary Public, Winnebago
County, State of Wisconsin

My Commission: Is Permanent
Expires 5/31/98

THIS DOCUMENT WAS DRAFTED BY
REINHARD ROEHLIG



Stock No. 26273

NO. 2966

CERTIFIED SURVEY MAP NO. 3533

SHEET / OF 3

BEING THE WEST 200 FEET OF THE EAST 382 FEET OF THE N.E. 1/4 OF THE S.E. 1/4 OF SECTION 20, T18N, R16E, EXCEPT THE NORTH 1003.5 FEET AND EXCEPT THE SOUTH 100 FEET, IN THE TOWN OF ALGOMA, WINNEBAGO COUNTY, WISCONSIN.

BEARINGS ARE REFERENCED TO THE EAST LINE OF THE S.E. 1/4 OF SECTION 20 WHICH IS ASSUMED TO BEAR NORTH 00°24'01" WEST.

DISTANCES ARE MEASURED TO THE NEAREST HUNDREDTH OF A FOOT.

() DENOTES RECORDED DIMENSION WHERE DIFFERENT FROM ACTUAL FIELD MEASUREMENT.

() DENOTES 3/4" DIAMETER IRON ROD, 24" LONG, WEIGHING NOT LESS THAN 1.50 LBS PER LINEAL FOOT SET.

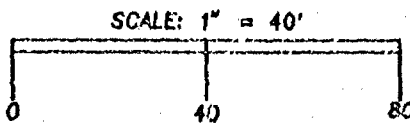
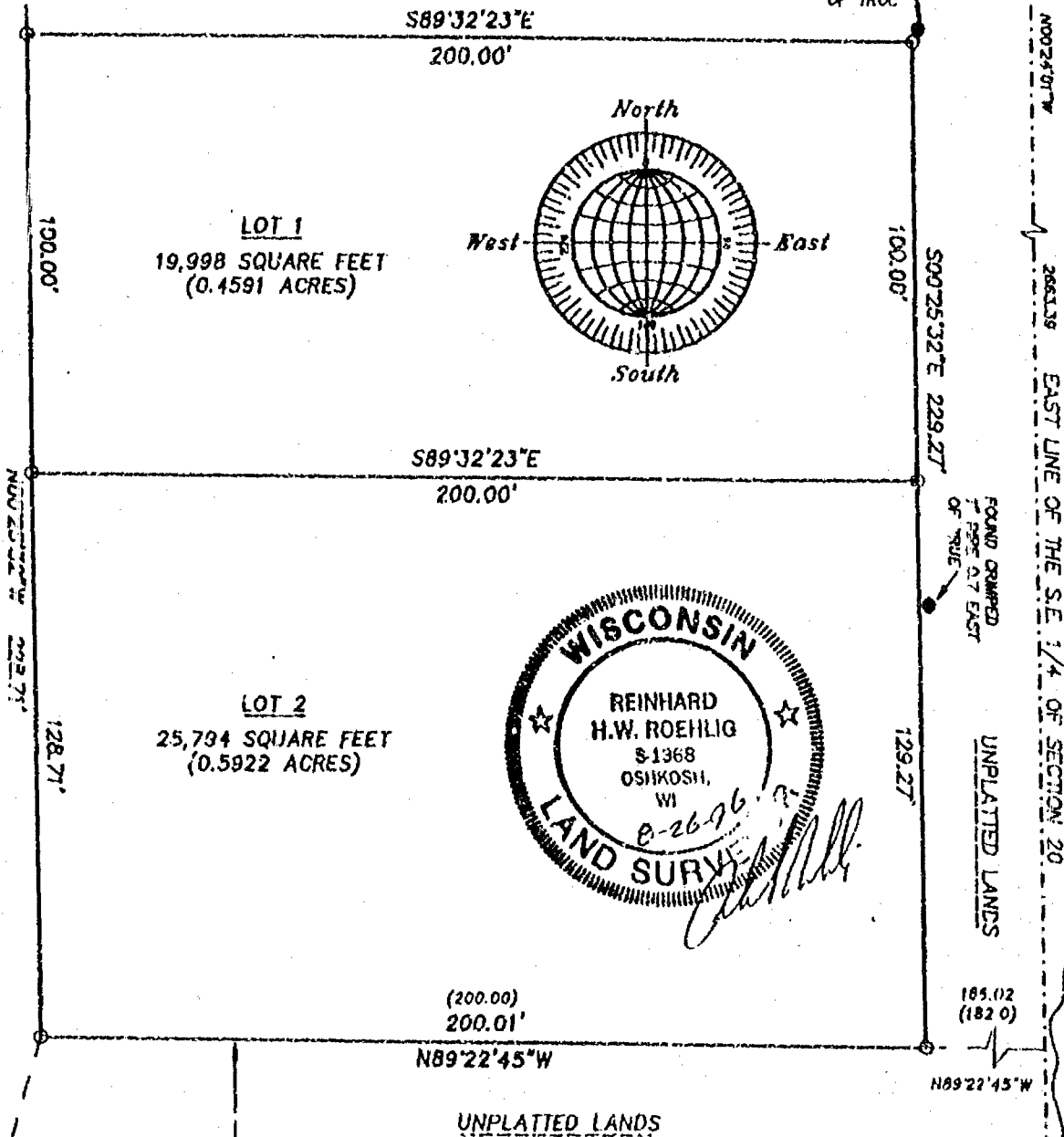
TAX PARCEL #239--20

UNPLATTED LANDS

E. 1/4 CORNER
OF SECTION 20
(BERNTSEN
MONUMENT)

FOUND 1" PIPE
0.2 EAST
AND 1.8 NORTH
OF TRUE

KIRKWOOD ROAD 60 FT.



AUGUST 24, 1996

ROEHLIG

LAND SURVEYING
&
CONSULTING LTD.

417 North Sawyer Street • Oshkosh WI • 54901

(414) 233-2884

SOUTH LINE OF THE
N.E. 1/4 OF THE S.E. 1/4
OF SECTION 20

NO. 2966



Stock No. 26273

NO. 2966

CERTIFIED SURVEY MAP NO. 3533

SHEET / OF 3

BEING THE WEST 200 FEET OF THE EAST 382 FEET OF THE N.E. 1/4 OF THE S.E. 1/4 OF SECTION 20, T18N, R16E, EXCEPT THE NORTH 1003.5 FEET AND EXCEPT THE SOUTH 100 FEET, IN THE TOWN OF ALGOMA, WINNEBAGO COUNTY, WISCONSIN.

BEARINGS ARE REFERENCED TO THE EAST LINE OF THE S.E. 1/4 OF SECTION 20 WHICH IS ASSUMED TO BEAR NORTH 00°24'01" WEST.

DISTANCES ARE MEASURED TO THE NEAREST HUNDREDTH OF A FOOT.

() DENOTES RECORDED DIMENSION WHERE DIFFERENT FROM ACTUAL FIELD MEASUREMENT.

○ DENOTES 3/4" DIAMETER IRON ROD, 24" LONG, WEIGHING NOT LESS THAN 1.50 LBS PER LINEAL FOOT SET.

TAX PARCEL #239-20

UNPLATTED LANDS

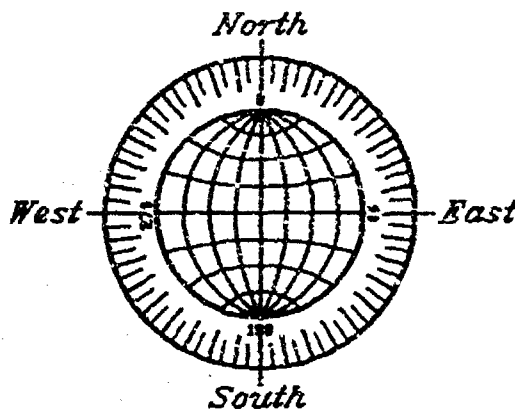
E. 1/4 CORNER
OF SECTION 20
(BERNTSEN
MONUMENT)

FOUND 1" PIPE
0.2 EAST
AND 1.8 NORTH
OF TRUE

S89°32'23"E

200.00'


LOT 1
19,998 SQUARE FEET
(0.4591 ACRES)



S89°32'23"E

200.00'

LOT 2
25,794 SQUARE FEET
(0.5922 ACRES)



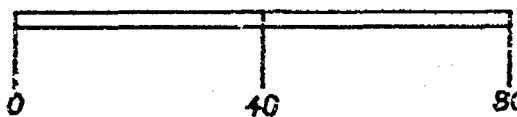
(200.00)

200.01'

N89°22'45"W

UNPLATTED LANDS

SCALE: 1" = 40'



AUGUST 24, 1996

ROEHLIG

LAND SURVEYING
&
CONSULTING LTD.

417 North Sawyer Street * Oshkosh WI * 54901

(414) 233-2884

NO. 2966

COLLECTION
6-1-97

S.E. CORNER
OF SECTION 20
(BERNTSEN
MONUMENT)

SOUTH LINE OF THE
N.E. 1/4 OF THE S.E. 1/4
OF SECTION 20

100.00

N00°24'01"W
141.20

186.02
(182.0)

UNPLATTED LANDS
129.27'

FOUND ORIENTED
1" PIPE 0.7 EAST
OF TRUE

EAST LINE OF THE S.E. 1/4 OF SECTION 20

2663.39

N00°24'01"W

100.00'

500°25'32"E

229.27'

100.00'

N00°25'32"W

128.71'

KIRKWOOD ROAD 60 FT.



Stock No. 26273

NO. 2966

SHEET 2 OF 3

CERTIFIED SURVEY MAP NO. _____

THE WEST 200 FEET OF THE EAST 382 FEET OF THE N.E. 1/4 OF THE S.E. 1/4 OF SECTION 20, T18N, R16E, EXCEPT THE NORTH 1003.5 FEET AND EXCEPT THE SOUTH 100 FEET, IN THE TOWN OF ALGOMA, WINNEBAGO COUNTY, WISCONSIN.

**SURVEYOR'S CERTIFICATE
STATE OF WISCONSIN)**

189

WINNEBAGO COUNTY)

I, REINHARD ROEHLIG, Wisconsin Registered Land Surveyor do hereby certify;

THAT I have surveyed, divided and mapped part of the N.E. 1/4 of the S.E. 1/4 of Section 20, T18N, R16E, in the Town of Algoma, Winnebago County, Wisconsin, which is bounded and described as follows;

COMMENCING AT THE S.E. CORNER OF SAID SECTION, THENCE NORTH 00°24'01" WEST ALONG THE EAST LINE OF SAID 1/4 SECTION 1403.70 FT., THENCE NORTH 89°22'45" WEST 186.02 FT. TO THE POINT OF BEGINNING OF THE PARCEL TO BE DESCRIBED, THENCE CONTINUING NORTH 89°22'45" WEST 200.01 FT. TO A POINT ON THE EAST LINE OF KIRKWOOD ROAD, THENCE NORTH 00°25'32" WEST ALONG SAID LINE 228.71 FT., THENCE SOUTH 89°32'23" EAST 200.00 FT., THENCE SOUTH 00°25'32" EAST 229.27 FT. TO THE POINT OF BEGINNING. SAID PARCEL IS SUBJECT TO ALL EXISTING EASEMENTS AND RESTRICTIONS OF RECORD.

THAT I have made this survey by the direction of Larry P. Lautenschlager and Carol M. Lautenschlager, owners of said land.

THAT such map is a correct representation of all the exterior boundaries of the land surveyed and the land division thereof made.

THAT I have fully complied with the provisions of Chapter 236 of the Wisconsin Statutes and the Land Subdivision Ordinance of Winnebago County.

8/26/96
Date

Reinhard Roehlig
Reinhard Roehlig, Registered
Wisconsin Land Surveyor S-1368


OWNERS CERTIFICATE

AS OWNERS, we hereby certify that we caused the land described on this map to be surveyed, divided and mapped as represented on this map in accordance with the Winnebago County Subdivision Ordinance.

WITNESS the hands and seals of said owners this ___ day of _____, 1996.

Larry P. Lautenschlager

Carol M. Lautenschlager





Stock No. 26273

NO. 2966

SHEET 3 OF 3

CERTIFIED SURVEY MAP NO. _____

THE WEST 200 FEET OF THE EAST 382 FEET OF THE N.E. 1/4 OF THE S.E. 1/4 OF SECTION 20, T18N, R16E, EXCEPT THE NORTH 1003.5 FEET AND EXCEPT THE SOUTH 100 FEET, IN THE TOWN OF ALGOMA, WINNEBAGO COUNTY, WISCONSIN.

STATE OF WISCONSIN)
)SS
 WINNEBAGO COUNTY)

PERSONALLY came before me this _____ day of _____ 1996 the aforementioned Larry P. Lautenschlager and Carol M. Lautenschlager, to me known to be the persons who executed the foregoing instrument and acknowledged the same.

My Commission Expires _____

Notary Public, Winnebago
 County, State of Wisconsin

COUNTY TREASURER'S CERTIFICATE

I, _____, being the duly elected, qualified and acting treasurer for Winnebago County, do hereby certify that in accordance with the records in my office, there are no unpaid taxes or unpaid special assessments as of _____ on any land included in this Certified Survey Map.

Date _____ Treasurer _____

TOWN TREASURER'S CERTIFICATE

I, _____, being the duly elected, qualified and acting treasurer for the Town of Algoma, do hereby certify that in accordance with the records in my office, there are no unpaid taxes or unpaid special assessments as of _____ on any land included in this Certified Survey Map.

Date _____ Treasurer _____


WINNEBAGO COUNTY PLANNING COMMISSION AND
TOWN BOARD CERTIFICATES OF APPROVAL

This Certified Survey Map of part of the N.E. 1/4 of the S.E. 1/4 of Section 20, T18N, R16E, in the Town of Algoma, Winnebago County, Wisconsin, is hereby approved.

Date _____ County Planning Commission
 Representative

Date _____ Town Board Representative

THIS DOCUMENT WAS DRAFTED BY
 REINHARD ROEHLIG.



417 North Sawyer Street • Oshkosh WI • 54901
(414) 233-2884

(414) 233-2884

NO. 3159

CERTIFIED SURVEY MAP NO. 3861

SHEET 2 OF 4

BEING PART OF THE S.W. 1/4 OF THE S.W. 1/4 OF SECTION 20, T18N,
R16E, TOWN OF ALGOMA, WINNEBAGO COUNTY, WISCONSIN.

**SURVEYOR'S CERTIFICATE
STATE OF WISCONSIN)**

**:SS
WINNEBAGO COUNTY)**

I, REINHARD ROEHLIG, Wisconsin Registered Land Surveyor do hereby
certify;

THAT I have surveyed, divided and mapped part of the S.W. 1/4 of
the S.W. 1/4 of Section 20, T18N, R16E, Town of Algoma, Winnebago
County, Wisconsin, which is bounded and described as follows;

BEGINNING AT THE SOUTHWEST CORNER OF SAID SECTION, THENCE NORTH
00°09'41" WEST ALONG THE WEST LINE OF SAID 1/4 SECTION, 1327.06 FT.
TO THE NORTHWEST CORNER OF SAID 1/4-1/4 SECTION; THENCE SOUTH
89°40'58" EAST LONG THE NORTH LINE OF SAID 1/4-1/4 SECTION, 1284.55
FT.; THENCE SOUTH 00°10'40" EAST, 1326.86 FT. TO THE SOUTH LINE OF
SAID 1/4 SECTION; THENCE NORTH 89°41'29" WEST ALONG THE SOUTH LINE
OF SAID 1/4 SECTION, 1284.93 FT. TO THE POINT OF BEGINNING. THE
ABOVE DESCRIBED PARCEL IS SUBJECT TO ALL EXISTING EASEMENTS AND
RESTRICTIONS OF RECORD.


THAT this Certified Survey Map is contained wholly within the
property described in the following recorded instrument(s):
DOCUMENT NO. 187519


THAT I have made this survey by the direction of Paul Pickart,
Diane M. Pickart, Suzanne L. Pickart and Robert J. Pickart, owners
of said land.

THAT such map is a correct representation of all the exterior
boundaries of the land surveyed and the land division thereof made.

THAT I have fully complied with the provisions of Chapter 236 of
the Wisconsin Statutes and the Land Subdivision Ordinances of
Winnebago County and the Town of Algoma

11-10-77
Date


Reinhard Roehlig, Registered
Wisconsin Land Surveyor S-1368



NO. 3159

CERTIFIED SURVEY MAP NO. 3861

SHEET 3 OF 4

BEING PART OF THE S.W. 1/4 OF THE S.W. 1/4 OF SECTION 20, T18N,
R16E, TOWN OF ALGOMA, WINNEBAGO COUNTY, WISCONSIN.

OWNER'S CERTIFICATE

AS OWNERS, We hereby certify that we caused the land described on this map to be surveyed, divided and mapped as represented on this map in accordance with the Winnebago County Subdivision Ordinance and the Town of Algoma Subdivision Ordinance.

WITNESS the hands and seals of said owners this 20 day of November, 1997.

Paul A. Pickart
Paul A. Pickart

Diane M. Pickart
Diane M. Pickart

STATE OF WISCONSIN)

:SS

WINNEBAGO COUNTY)

PERSONALLY came before me this 20th day of November 1997 the aforementioned Paul A. Pickart and Diane M. Pickart, to me known to be the persons who executed the foregoing instrument and acknowledged the same.

[Signature]
Notary Public, Winnebago
County, State of Wisconsin

My Commission Expires is permanent

OWNER'S CERTIFICATE

AS OWNER, We hereby certify that we caused the land described on this map to be surveyed, divided and mapped as represented on this map in accordance with the Winnebago County Subdivision Ordinance and the Town of Algoma Subdivision Ordinance.

WITNESS the hands and seals of said owners this 14th day of November, 1997.

Robert J. Pickart
Robert J. Pickart

Suzanne L. Pickart
Suzanne L. Pickart

STATE OF WISCONSIN)


:SS

WINNEBAGO COUNTY)

PERSONALLY came before me this 14th day of November 1997 the aforementioned Robert J. Pickart and Suzanne L. Pickart, to me known to be the persons who executed the foregoing instrument and acknowledged the same.

[Signature]
Notary Public, Winnebago
County, State of Wisconsin

My Commission Expires 10/15/00



NO. 3159

CERTIFIED SURVEY MAP NO. 3861

SHEET 4 OF 4

BEING PART OF THE S.W. 1/4 OF THE S.W. 1/4 OF SECTION 20, T18N,
R16E, TOWN OF ALGOMA, WINNEBAGO COUNTY, WISCONSIN.

COUNTY TREASURER'S CERTIFICATE

I, Mary E. Krueger Deputy, being the duly elected, qualified and acting treasurer for Winnebago County, do hereby certify that in accordance with the records in my office, there are no unpaid taxes or unpaid special assessments as of 11/24/97 on any land included in this Certified Survey Map.

Date 11/24/97 Treasurer Mary E. Krueger Deputy

TOWN TREASURER'S CERTIFICATE

I, Joel C. Edson, being the duly elected, qualified and acting treasurer for the Town of Algoma, do hereby certify that in accordance with the records in my office, there are no unpaid taxes or unpaid special assessments as of 11/24/97 on any land included in this Certified Survey Map.

Date 11/24/97 Treasurer Joel C. Edson

WINNEBAGO COUNTY PLANNING COMMISSION AND
TOWN BOARD CERTIFICATES OF APPROVAL

This Certified Survey Map of part of the S.W. 1/4 of the S.W. 1/4 of Section 20, T18N, R16E, Town of Algoma, Winnebago County, Wisconsin, Paul A. Pickart, Diane M. Pickart, Robert J. Pickart and Suzanne L. Pickart owners, is hereby approved.

Date 12/1/97 [Signature]
County Planning Commission Representative

Date 11-21-97 [Signature]
Town Board Representative

THIS DOCUMENT WAS DRAFTED BY
REINHARD ROEHLIG.

990476

Register's Office
Winnebago County, Wis.
Received for record this 1st
day of Dec A.D., 1997
at 2:23 o'clock P.M. and
recorded in Vol. 1 of CSM
on page 3861

[Signature]
Register of Deeds



[Signature]


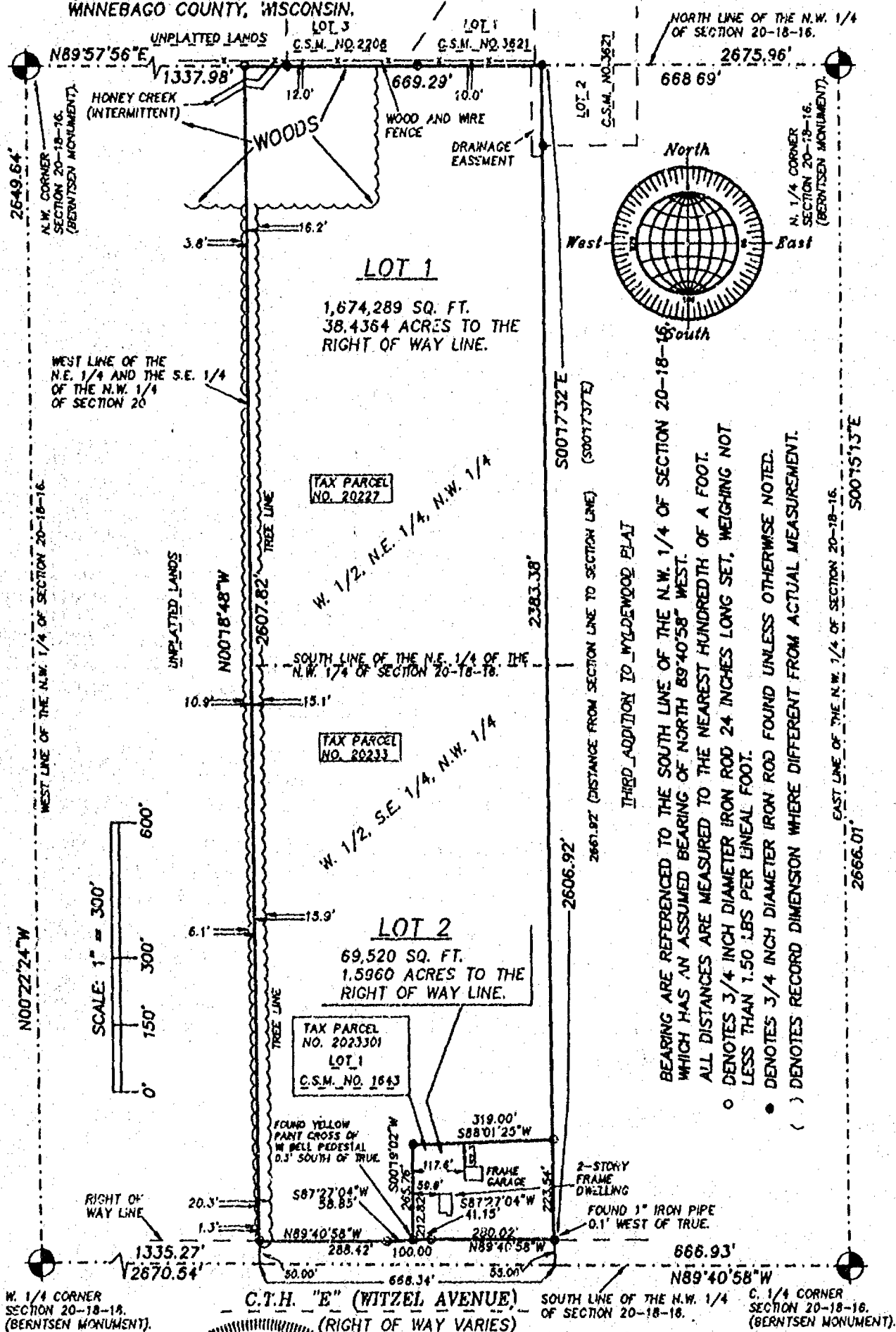
[Signature]
16

NO. 3202

CERTIFIED SURVEY MAP NO. 3894

SHEET 1 OF 4

BEING ALL OF LOT 1 OF CERTIFIED SURVEY MAP NO. 1843 AND UNPLATTED LANDS
IN THE W. 1/2 OF THE S.E. 1/4 OF THE N.W. 1/4 AND THE W. 1/2 OF THE N.E.
1/4 OF THE N.W. 1/4 OF SECTION 20, T18N, R16E, IN THE TOWN OF ALGOMA,
WINNEBAGO COUNTY, WISCONSIN.



NO. 3202

ROEHLIG

**LAND SURVEYING
&
CONSULTING LTD.**


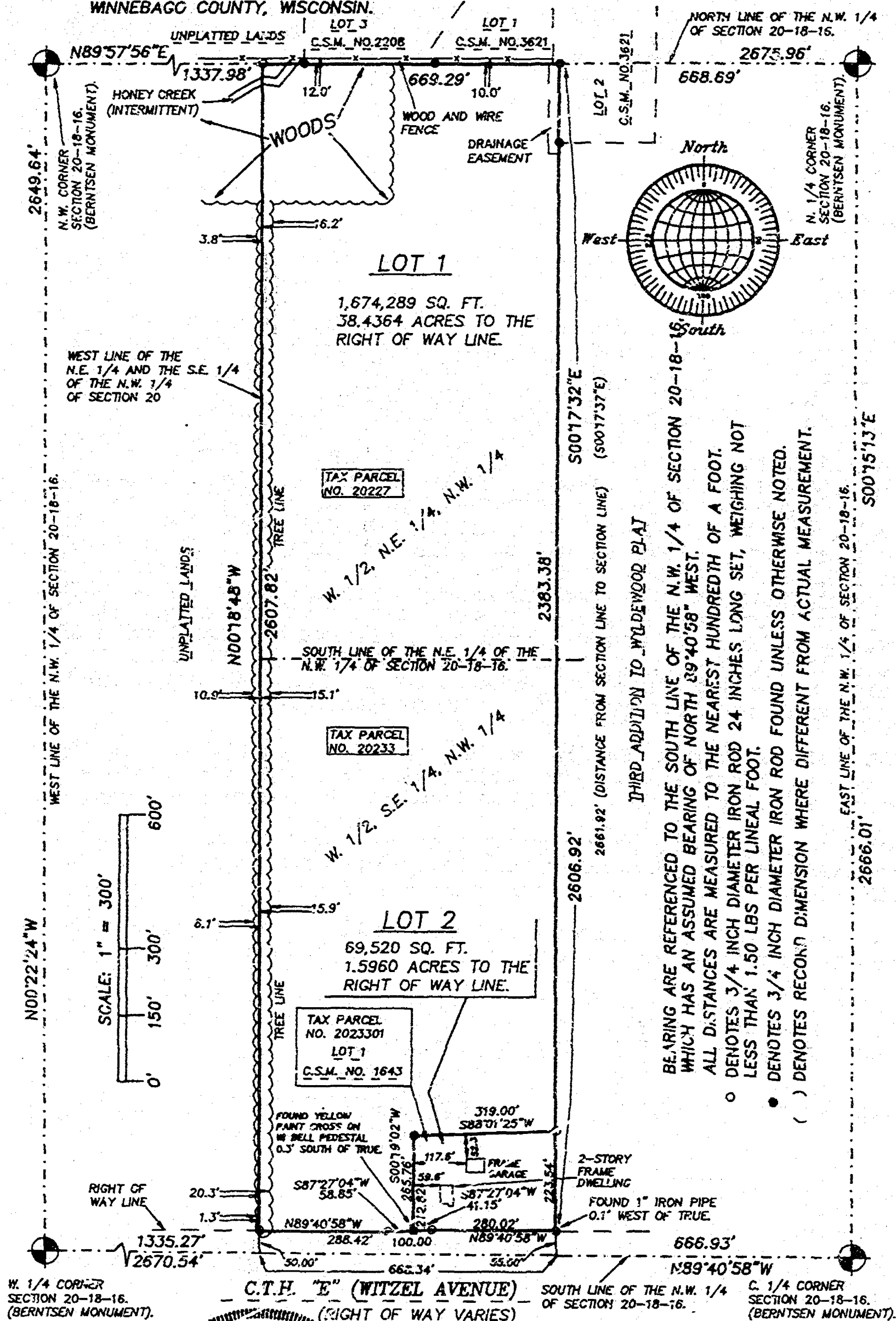
417 North Sawyer Street • Oshkosh WI • 54901
(414) 233-2884

NO. 3202

CERTIFIED SURVEY MAP NO. 3896

SHEET 1 OF 4

BEING ALL OF LOT 1 OF CERTIFIED SURVEY MAP NO. 1643 AND UNPLATTED LANDS
IN THE W. 1/2 OF THE S.E. 1/4 OF THE N.W. 1/4 AND THE W. 1/2 OF THE N.E.
1/4 OF THE N.W. 1/4 OF SECTION 20, T18N, R16E, IN THE TOWN OF ALGOMA,
WINNEBAGO COUNTY, WISCONSIN.



NO. 3202

NOVEMBER 25, 1997

ROEHLIG

**LAND SURVEYING
&
CONSULTING LTD.**

417 North Sawyer Street • Oshkosh WI • 54901

(414) 233-2384

NO. 3202

CERTIFIED SURVEY MAP NO. 3896

SHEET 2 OF 4

BEING ALL OF LOT 1 OF CERTIFIED SURVEY MAP NO. 1643 AND UNPLATTED LANDS IN THE W. 1/2 OF THE S.E. 1/4 OF THE N.W. 1/4 AND THE W. 1/2 OF THE N.E. 1/4 OF THE N.W. 1/4 OF SECTION 20, T18N, R16E, TOWN OF ALGOMA, WINNEBAGO COUNTY, WISCONSIN.

**SURVEYOR'S CERTIFICATE
STATE OF WISCONSIN)**

1997

WINNEBAGO COUNTY)

I, REINHARD ROEHLIG, Wisconsin Registered Land Surveyor do hereby certify;

THAT I have surveyed, divided and mapped all of Lot 1 of Certified Survey Map No. 1643 and Unplatted Lands in the W. 1/2 of the S.E. 1/4 of the N.W. 1/4 and the W. 1/2 of the N.E. 1/4 of the N.W. 1/4 of Section 20, T18N, R16E, Town of Algoma, Winnebago County, Wisconsin, which is bounded and described as follows;

COMMENCING AT THE N.W. CORNER OF SAID SECTION, THENCE NORTH 89°57'56" EAST ALONG THE NORTH LINE OF SAID 1/4 SECTION 1337.98 FT. TO THE POINT OF BEGINNING OF THE PARCEL TO BE DESCRIBED, THENCE CONTINUING NORTH 89°57'56" EAST ALONG SAID LINE AND SOUTH LINE OF LOT 3 OF CERTIFIED SURVEY MAP NO. 2208 AND SOUTH LINE OF LOT 1 OF CERTIFIED SURVEY MAP NO. 3621 TO A POINT ON THE WEST LINE OF LOT 2 OF CERTIFIED SURVEY MAP NO. 3621 AFORESAID 669.29 FT., THENCE SOUTH 00°17'32" EAST 2606.92 FT. ALONG SAID LINE TO A POINT ON THE NORTH LINE OF C.T.H. "E", THENCE NORTH 89°40'58" WEST ALONG SAID LINE 280.02 FT., THENCE SOUTH 87°27'04" WEST ALONG SAID LINE 100.00 FT., THENCE NORTH 89°40'58" WEST ALONG SAID LINE 288.42 FT., THENCE NORTH 00°18'48" 2607.82 TO THE POINT OF BEGINNING.

THAT this Certified Survey Map is contained wholly within the property described in the following recorded instrument(s): Certified Survey Map No. 1643 and Document No. 551207.

THAT I have made this survey by the direction of Robert Ziegenhagen, James Mc Laren and Sally Mc Laren, owners of said land.

THAT such map is a correct representation of all the exterior boundaries of the land surveyed and the land division thereof made.

THAT I have fully complied with the provisions of Chapter 236 of the Wisconsin Statutes and the Land Subdivision Ordinances of Winnebago County and the Town of Algoma.

11-25-97
Date

Reinhard Roehlig
Reinhard Roehlig, Registered
Wisconsin Land Surveyor S-1368

OWNER'S CERTIFICATE

AS OWNER, I hereby certify that I caused the land described on this map to be surveyed, divided and mapped as represented on this map in accordance with the Winnebago County and Town of Algoma Subdivision Ordinances.

WITNESS the hand and seal of said owner this 15 day of December, 1997.

Robert Ziegenhagen
Robert Ziegenhagen



BEING ALL OF LOT 1 OF CERTIFIED SURVEY MAP NO. 1643 AND UNPLATTED LANDS IN THE W. 1/2 OF THE S.E. 1/4 OF THE N.W. 1/4 AND THE W. 1/2 OF THE N.E. 1/4 OF THE N.W. 1/4 OF SECTION 20, T18N, R16E, TOWN OF ALGOMA, WINNEBAGO COUNTY, WISCONSIN.

STATE OF WISCONSIN)

:SS

WINNEBAGO COUNTY)

PERSONALLY came before me this 1st day of December 1997 the aforementioned Robert Ziegenhagen, to me known to be the person who executed the foregoing instrument and acknowledged the same.

Christopher R. Knott
Notary Public, Winnebago
County, State of Wisconsin

Commission Expires permanently

OWNER'S CERTIFICATE

AS OWNERS, We hereby certify that We caused the land described on this map to be surveyed, divided and mapped as represented on this map in accordance with the Winnebago County and Town of Algoma Subdivision Ordinances.

WITNESS the hands and seals of said owners this 2nd day of December, 1997.

James D. McLaren
James Mc Laren

Sally Mc Laren
Sally Mc Laren



STATE OF WISCONSIN)

:SS

WINNEBAGO COUNTY)

PERSONALLY came before me this 2nd day of December 1997 the aforementioned James Mc Laren and Sally Mc Laren, to me known to be the persons who executed the foregoing instrument and acknowledged the same.

Christopher R. Knott
Notary Public, Winnebago
County, State of Wisconsin

My Commission Expires permanently

NO. 3202

CERTIFIED SURVEY MAP NO. 5896

SHEET 4 OF 4

BEING ALL OF LOT 1 OF CERTIFIED SURVEY MAP NO. 1643 AND UNPLATTED LANDS IN THE W. 1/2 OF THE S.E. 1/4 OF THE N.W. 1/4 AND THE W. 1/2 OF THE N.E. 1/4 OF THE N.W. 1/4 OF SECTION 20, T15N, R16E, TOWN OF ALGOMA, WINNEBAGO COUNTY, WISCONSIN.

COUNTY TREASURER'S CERTIFICATE

I, BURTON SCHMIDT, being the duly elected, qualified and acting treasurer for Winnebago County, do hereby certify that in accordance with the records in my office, there are no unpaid taxes or unpaid special assessments as of 11/2/98 on any land included in this Certified Survey Map.

Date 11/2/98

Treasurer Burton Schmidt

TOWN TREASURER'S CERTIFICATE

I, JOEL A. EDSON, being the duly elected, qualified and acting treasurer for the Town of Algoma, do hereby certify that in accordance with the records in my office, there are no unpaid taxes or unpaid special assessments as of 1-2-98 on any land included in this Certified Survey Map.

Date 1-2-98

Treasurer Joel Edson

WINNEBAGO COUNTY PLANNING COMMISSION
AND ALGOMA TOWN BOARD CERTIFICATES OF APPROVAL

This Certified Survey Map of all of Lot 1 of Certified Survey Map No. 1643 and Unplatted Lands in the W. 1/2 of the S.E. 1/4 of the N.W. 1/4 and the W. 1/2 of the N.E. 1/4 of the N.W. 1/4 of Section 20, T15N, R16E, Town of Algoma, Winnebago County, Wisconsin, is hereby approved.

Date 1-16-98

Joanne M. Sever
County Planning Commission
Representative

Date 12-17-97

Jill McAllister
Algoma Town Board Representative

THIS DOCUMENT WAS DRAFTED BY
REINHARD ROEHLIG

995016

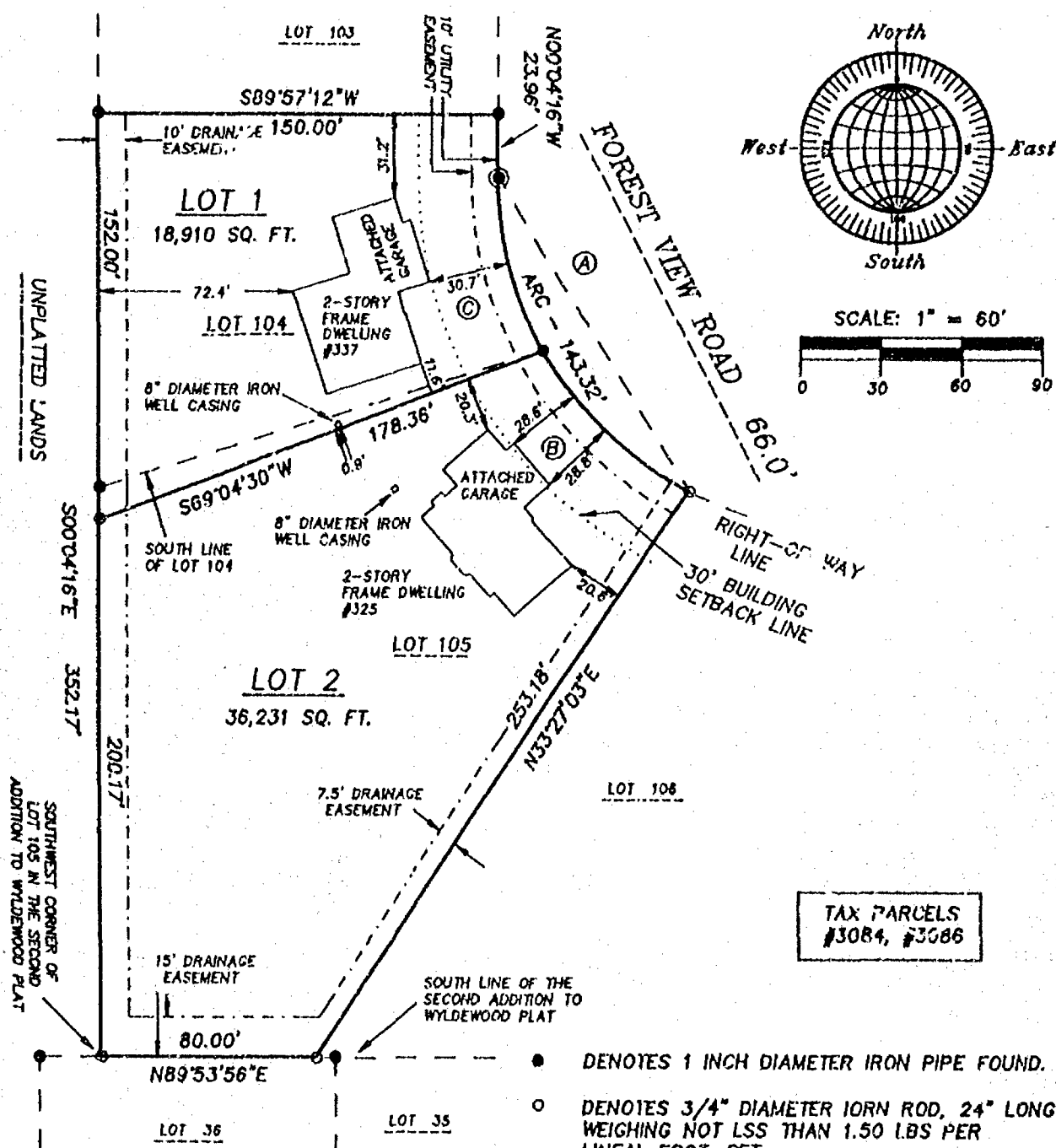
Register's Office
Winnebago County, Wis.
Filed for record this 19th
day of January A.D., 1998
at 8:10 o'clock AM, and
entered in Vol. 1 of CSM
page 3896

Susan W. Winkler
Register of Deeds
Eng
16



CERTIFIED SURVEY MAP NO. _____

BEING A REDIVISION OF LOT 104 AND LOT 105 IN THE SECOND ADDITION TO WYLDEWOOD PLAT, IN THE N.E. 1/4 AND THE N.W. 1/4 OF SECTION 20, T18N, R16E, TOWN OF ALGOMA, WINNEBAGO COUNTY, WISCONSIN.



FIRST ADDITION TO WYDLEWOOD PLAT


- DENOTES 1 INCH DIAMETER IRON PIPE FOUND.
- DENOTES 3/4" DIAMETER IRON ROD, 24" LONG WEIGHING NOT LESS THAN 1.50 LBS PER LINEAL FOOT, SET.
- ◎ DENOTES 1-1/4 INCH DIAMETER IRON ROD FOUND

ALL DISTANCES ARE MEASURED TO THE NEAREST HUNDREDTH OF A FOOT.

BEARINGS ARE REFERENCED TO THE SOUTH LINE OF
THE SECOND ADDITION TO WYLDWOOD PLAT, WHICH
BEARS RECORD NORTH 89°53'56" EAST

CURVE	RADIUS	LENGTH	CHORD	BEARING	DELTA
A	133.00'	143.32'	136.49'	N31°02'15"W	61°44'33"
B	133.00'	75.87'	74.84'	N45°34'00"W	32°41'02"
C	133.00'	67.45'	66.73'	N14°41'44"W	29°03'31"

JANUARY 21, 1998



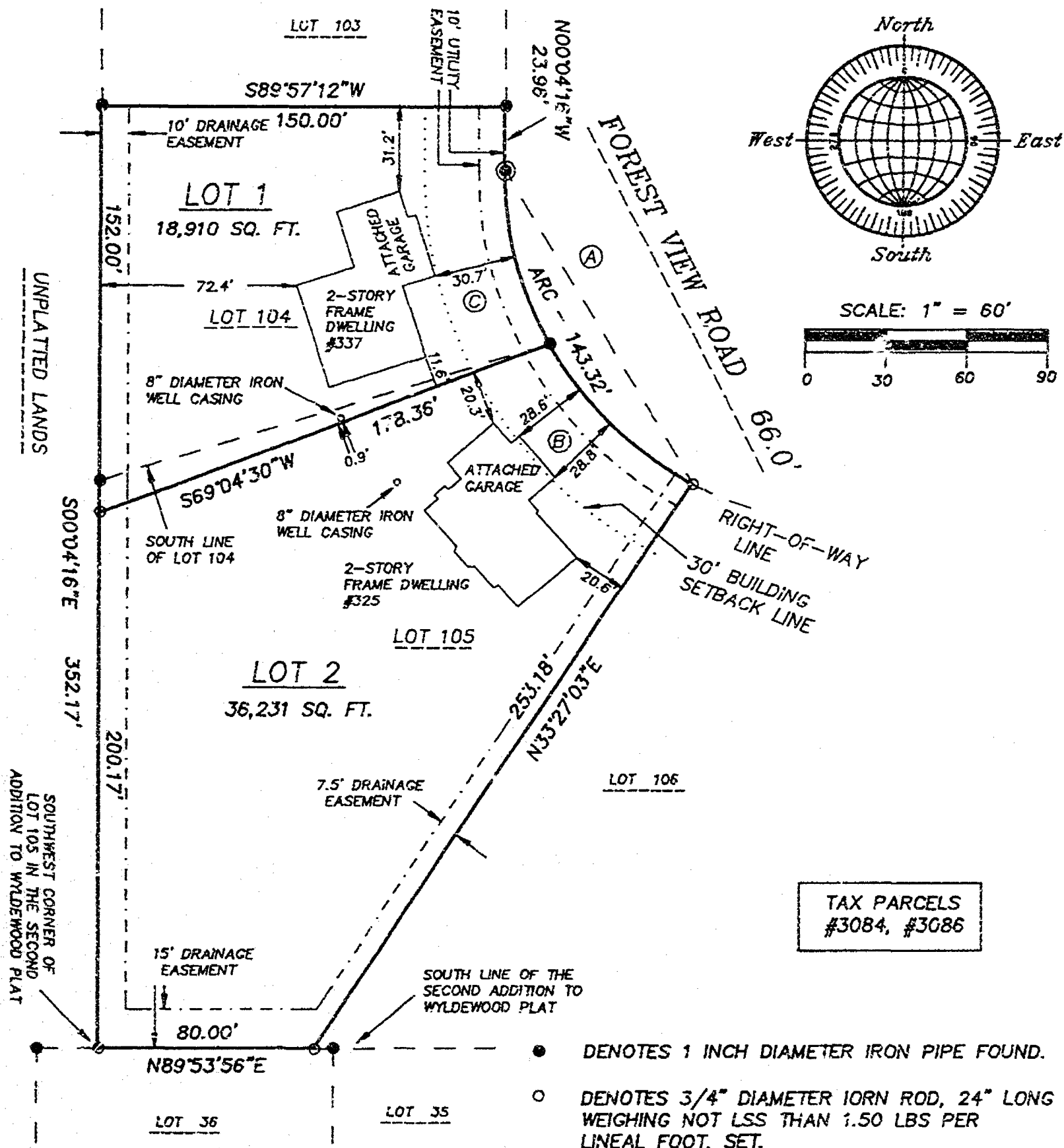
JOB NO. 3226

ROEHLIG

**LAND SURVEYING
&
CONSULTING LTD.**

4041 State Road 91 * Oshkosh WI * 54904
(920) 233-2884

BEING A REDIVISION OF LOT 104 AND LOT 105 IN THE SECOND ADDITION TO WYLDEWOOD PLAT, IN THE N.E. 1/4 AND THE N.W. 1/4 OF SECTION 20, T18N, R16E, TOWN OF ALGOMA, WINNEBAGO COUNTY, WISCONSIN.




FIRST ADDITION TO WYLDEWOOD PLAT

- DENOTES 1 INCH DIAMETER IRON PIPE FOUND.
 - DENOTES 3/4" DIAMETER IRON ROD, 24" LONG WEIGHING NOT LESS THAN 1.50 LBS PER LINEAL FOOT, SET.
 - ⊙ DENOTES 1-1/4 INCH DIAMETER IRON ROD FOUND
- ALL DISTANCES ARE MEASURED TO THE NEAREST HUNDREDTH OF A FOOT.

BEARINGS ARE REFERENCED TO THE SOUTH LINE OF THE SECOND ADDITION TO WYLDEWOOD PLAT, WHICH BEARS RECORD NORTH 89°53'56" EAST

CURVE	RADIUS	LENGTH	CHORD	BEARING	DELTA
A	133.00'	143.32'	136.49'	N31°02'15"W	61°44'33"
B	133.00'	75.87'	74.84'	N45°34'00"W	32°41'02"
C	133.00'	67.45'	66.73'	N14°41'44"W	29°03'31"

JANUARY 21, 1998



JOB NO. 3226

ROEHLIG

LAND SURVEYING

&

CONSULTING LTD.

4041 State Road 91 • Oshkosh WI • 54904

(920) 233-2884

NO. 3226

SHEET 2 OF 4

CERTIFIED SURVEY MAP NO. _____

BEING A REDIVISION OF LOT 104 AND LOT 105 IN THE SECOND ADDITION TO WYLDEWOOD PLAT, IN THE N.E. 1/4 AND THE N.W. 1/4 OF SECTION 20, T18N, R16E, TOWN OF ALGOMA, WINNEBAGO COUNTY, WISCONSIN.

SURVEYOR'S CERTIFICATE
STATE OF WISCONSIN)

SS
WINNEBAGO COUNTY)

I, REINHARD ROEHLIG, Wisconsin Registered Land Surveyor do hereby certify;

THAT I have surveyed, divided and mapped a Redivision of Lot 104 and Lot 105 in the Second Addition to Wyldeewood Plat in the N.E. 1/4 and the N.W. 1/4 of Section 20, T18N, R16E, Town of Algoma, Winnebago County, Wisconsin, which is bounded and described as follows;

BEGINNING AT THE S.W. CORNER OF SAID SUBDIVISION (ALSO THE SOUTHWEST CORNER OF SAID LOT 105), THENCE NORTH 89°53'56" EAST ALONG THE SOUTH LINE OF SAID SUBDIVISION AND SAID LOT 105 AFORESAID, 80.00 FT. TO THE SOUTHEAST CORNER OF SAID LOT 105; THENCE NORTH 33°27'03" EAST ALONG THE EAST LINE OF SAID LOT 105 AFORESAID, 253.18 FT. TO A POINT OF CURVE ON THE SOUTHWESTERLY RIGHT-OF-WAY LINE OF FOREST VIEW ROAD; THENCE NORTHWESTERLY 143.32 FT. ALONG SAID LINE AND THE ARC OF A CURVE WHOSE CENTER LIES NORTHEASTERLY HAVING A RADIUS OF 133.00 FT. AND WHOSE CHORD BEARS NORTH 31°02'15" WEST, 136.87 FT.; THENCE NORTH 00°04'16" WEST ALONG SAID RIGHT-OF-WAY LINE, 23.96 FT. TO THE NORTHEAST CORNER OF SAID LOT 104; THENCE SOUTH 89°57'12" WEST ALONG THE NORTH LINE OF SAID LOT 104 AFORESAID, 150.00 FT. TO THE NORTHWEST CORNER OF SAID LOT 104; THENCE SOUTH 00°04'16" EAST ALONG THE WEST LINE OF SAID LOTS 104 AND 105 AFORESAID, 352.17 FT. TO THE POINT OF BEGINNING. THE ABOVE DESCRIBED PARCEL IS SUBJECT TO ALL EXISTING EASEMENTS AND RESTRICTIONS OF RECORD.


THAT this Certified Survey Map is contained wholly within the property described in the following recorded instrument(s):
SECOND ADDITION TO WYLDEWOOD PLAT.


THAT I have made this survey by the direction of Bill Rodgers, Mark Myers and Renee Myers, owners of said land.

THAT such map is a correct representation of all the exterior boundaries of the land surveyed and the land division thereof made.

THAT I have fully complied with the provisions of Chapter 236 of the Wisconsin Statutes and the Land Subdivision Ordinances of Winnebago County and the Town of Algoma.

1-27-96
Date


Reinhard Roehlig, Registered
Wisconsin Land Surveyor S-1368



NO. 3226

SHEET 3 OF 4

CERTIFIED SURVEY MAP NO. _____

BEING A REDIVISION OF LOT 104 AND LOT 105 IN THE SECOND ADDITION TO WYLDEWOOD PLAT, IN THE N.E. 1/4 AND THE N.W. 1/4 OF SECTION 20, T18N, R16E, TOWN OF ALGOMA, WINNEBAGO COUNTY, WISCONSIN.

OWNER'S CERTIFICATE

AS AN OWNER, I hereby certify that I caused the land described on this map to be surveyed, divided and mapped as represented on this map in accordance with the Subdivision Ordinances of Winnebago County and the Town of Algoma.

WITNESS the hand and seal of said owner this _____ day of _____, 1998.

Bill Rodgers

STATE OF WISCONSIN)

SS

WINNEBAGO COUNTY)

PERSONALLY came before me this _____ day of _____ 1998 the aforementioned Bill Rodgers, to me known to be the person who executed the foregoing instrument and acknowledged the same.

My Commission Expires _____

Notary Public, Winnebago
County, State of Wisconsin

OWNER'S CERTIFICATE

AS OWNERS, We hereby certify that We caused the land described on this map to be surveyed, divided and mapped as represented on this map in accordance with the Subdivision Ordinances of Winnebago County and the Town of Algoma.

WITNESS the hands and seals of said owners this _____ day of _____, 1998.

Mark Myers

Renee Myers

STATE OF WISCONSIN)


SS

WINNEBAGO COUNTY)

PERSONALLY came before me this _____ day of _____ 1998 the aforementioned Mark Myers and Renee Myers, to me known to be the persons who executed the foregoing instrument and acknowledged the same.

My Commission Expires _____

Notary Public, Winnebago
County, State of Wisconsin



NO. 3226

SHEET 4 OF 4

CERTIFIED SURVEY MAP NO. _____

BEING A REDIVISION OF LOT 104 AND LOT 105 IN THE SECOND ADDITION TO WYLDEWOOD PLAT, IN THE N.E. 1/4 AND THE N.W. 1/4 OF SECTION 20, T18N, R16E, TOWN OF ALGOMA, WINNEBAGO COUNTY, WISCONSIN.

COUNTY TREASURER'S CERTIFICATE

I, _____, being the duly elected, qualified and acting treasurer for Winnebago County, do hereby certify that in accordance with the records in my office, there are no unpaid taxes or unpaid special assessments as of _____ on any land included in this Certified Survey Map.

Date _____ Treasurer _____

TOWN TREASURER'S CERTIFICATE

I, _____, being the duly elected, qualified and acting treasurer for the Town of Algoma, do hereby certify that in accordance with the records in my office, there are no unpaid taxes or unpaid special assessments as of _____ on any land included in this Certified Survey Map.

Date _____ Treasurer _____


**WINNEBAGO COUNTY PLANNING COMMISSION AND
TOWN OF ALGOMA CERTIFICATES OF APPROVAL**

This Certified Survey Map, a Redivision of Lot 104 and Lot 105 in the Second Addition to Wyldewood Plat in the N.E. 1/4 and the N.W. 1/4 of Section 20, T18N, R16E, Town of Algoma, Winnebago County, Wisconsin, Bill Rodgers, Mark Myers and Renee Myers owners, is hereby approved.

Date _____ County Planning Commission
Representative

Date _____ Town of Algoma Representative

THIS DOCUMENT WAS DRAFTED BY
REINHARD ROEHLIG.



NO. 3159

SHEET 1 OF 3

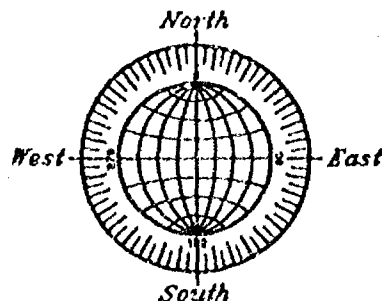
CERTIFIED SURVEY MAP NO. _____

PART OF THE S.W. 1/4 OF THE S.W. 1/4 OF SECTION 20, T18N, R16E,
TOWN OF ALGOMA, WINNEBAGO COUNTY, WISCONSIN


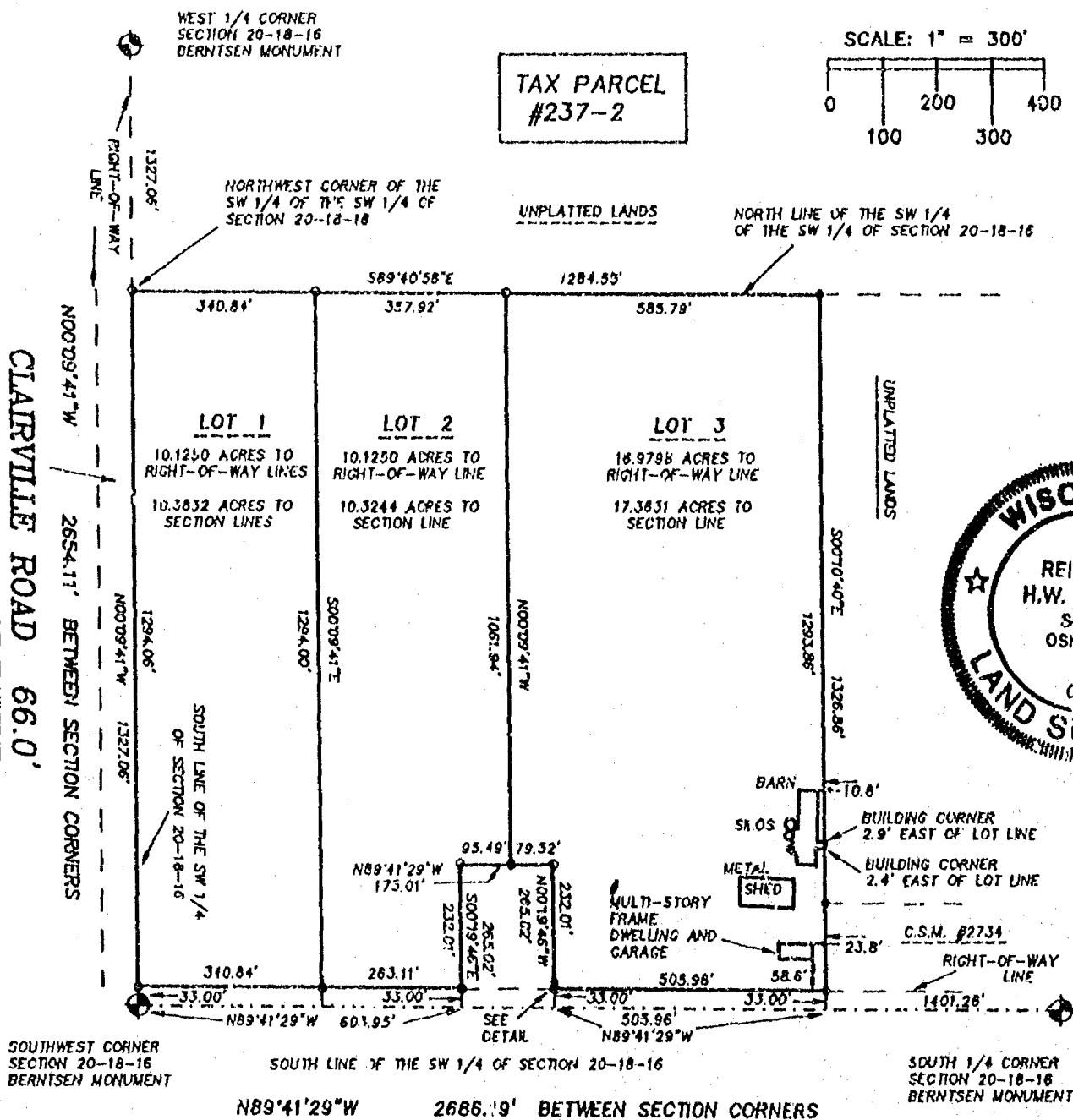
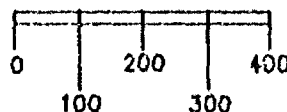
- DENOTES 3/4 INCH DIAMETER IRON ROD, 24 INCHES LONG, WEIGHING NOT LESS THAN 1.5 LBS PER LINEAL FOOT, SET.
- DENOTES EXISTING 3/4 INCH DIAMETER IRON ROD FOUND.

ALL DISTANCES ARE MEASURED TO THE NEAREST HUNDREDTH OF A FOOT.

BEARINGS ARE REFERENCED TO THE SOUTH LINE OF THE S.W. 1/4 OF SECTION 20-18-16, WHICH BEARS RECORD NORTH 89°41'29" WEST



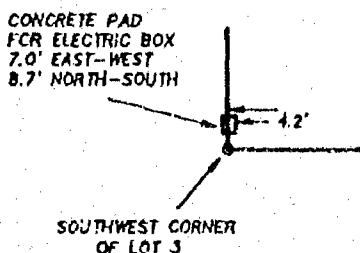
SCALE: 1" = 300'



9TH STREET ROAD 66.0'

SEPTEMBER 5, 1997

DETAIL



ROEHLIG
LAND SURVEYING
&
CONSULTING LTD.
417 North Sawyer Street • Oshkosh WI • 54901
(414) 233-2804

JOB NO. 3159

NO. 3159

SHEET 1 OF 3

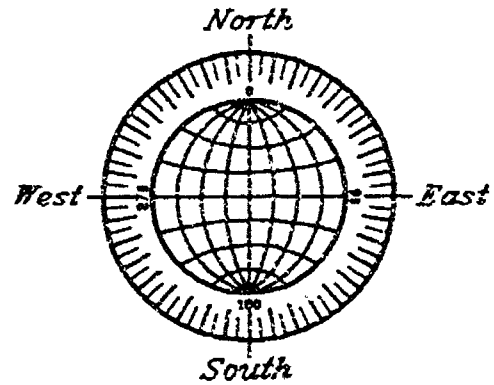
CERTIFIED SURVEY MAP NO. _____

PART OF THE S.W. 1/4 OF THE S.W. 1/4 OF SECTION 20, T18N, R16E,
TOWN OF ALGOMA, WINNEBAGO COUNTY, WISCONSIN

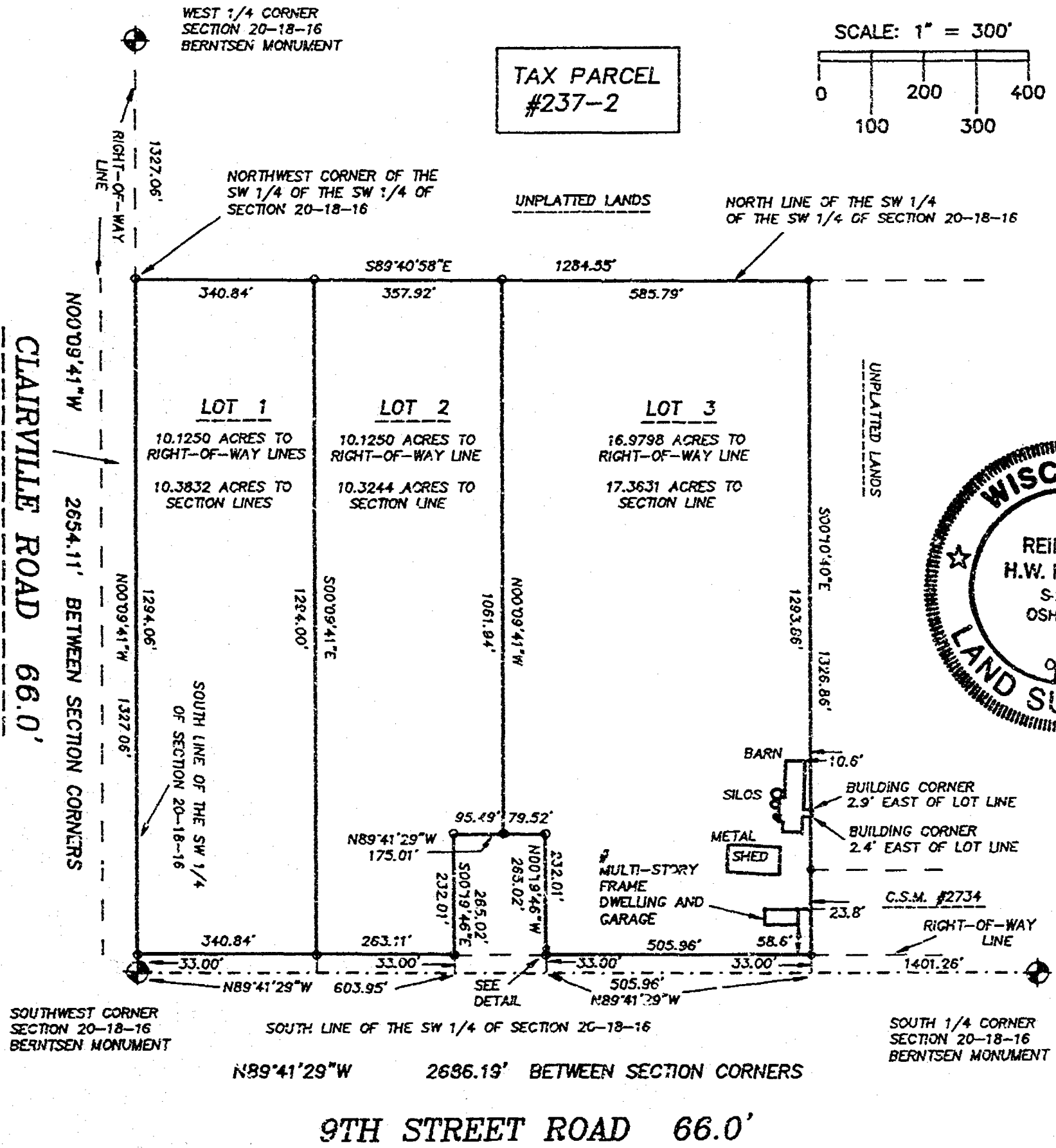
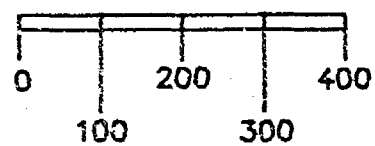
- DENOTES 3/4 INCH DIAMETER IRON ROD, 24 INCHES LONG, WEIGHING NOT LESS THAN 1.5 LBS PER LINEAL FOOT, SET.
- DENOTES EXISTING 3/4 INCH DIAMETER IRON ROD FOUND.

ALL DISTANCES ARE MEASURED TO THE NEAREST HUNDREDTH OF A FOOT.

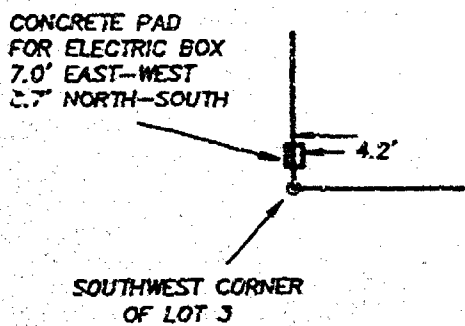
BEARINGS ARE REFERENCED TO THE SOUTH LINE OF THE S.W. 1/4 OF SECTION 20-18-16, WHICH BEARS RECORD NORTH 89°41'29" WEST



SCALE: 1" = 300'



DETAIL



SEPTEMBER 5, 1997

ROEHLIG

LAND SURVEYING
&
CONSULTING LTD.

417 North Sawyer Street • Oshkosh WI • 54901
(414) 233-2884

JOB NO. 3159

NO. 3159

SHEET 2 OF 3

CERTIFIED SURVEY MAP NO. _____

BEING PART OF THE S.W. 1/4 OF THE S.W. 1/4 OF SECTION 20, T18N,
R16E, TOWN OF ALGOMA, WINNEBAGO COUNTY, WISCONSIN.

SURVEYOR'S CERTIFICATE
(STATE OF WISCONSIN)

:SS

WINNEBAGO COUNTY)

I, REINHARD ROEHLIG, Wisconsin Registered Land Surveyor do hereby
certify;

THAT I have surveyed, divided and mapped part of the S.W. 1/4 of
the S.W. 1/4 of Section 20, T18N, R16E, Town of Algoma, Winnebago
County, Wisconsin, which is bounded and described as follows;

BEGINNING AT THE SOUTHWEST CORNER OF SAID SECTION, THENCE NORTH
00°09'41" WEST ALONG THE WEST LINE OF SAID 1/4 SECTION, 1327.06 FT.
TO THE NORTHWEST CORNER OF SAID 1/4-1/4 SECTION; THENCE SOUTH
89°40'58" EAST LONG THE NORTH LINE OF SAID 1/4-1/4 SECTION, 1284.55
FT.; THENCE SOUTH 00°10'40" EAST, 1326.86 FT. TO THE SOUTH LINE OF
SAID 1/4 SECTION; THENCE NORTH 89°41'29" WEST ALONG THE SOUTH LINE
OF SAID 1/4 SECTION, 505.96 FT.; THENCE NORTH 00°19'46" WEST,
265.02 FT.; THENCE NORTH 89°41'29" WEST, 175.01 FT.; THENCE SOUTH
00°19'46" EAST, 265.02 FT. TO THE SOUTH LINE OF SAID 1/4 SECTION;
THENCE NORTH 89°41'29" WEST ALONG THE SOUTH LINE OF SAID 1/4
SECTION, 603.95 FT. TO THE POINT OF BEGINNING. THE ABOVE DESCRIBED
PARCEL IS SUBJECT TO ALL EXISTING EASEMENTS AND RESTRICTIONS OF
RECORD. RESERVING THE SOUTH 33.00 FT. OF THE ABOVE DESCRIBED PARCEL
FOR PUBLIC ROAD RIGHT-OF-WAY.

THAT this Certified Survey Map is contained wholly within the
property described in the following recorded instrument(s):
Document No. 633603.

THAT I have made this survey by the direction of Paul Pickart,
owner of said land.

THAT such map is a correct representation of all the exterior
boundaries of the land surveyed and the land division thereof made.

THAT I have fully complied with the provisions of Chapter 236 of
the Wisconsin Statutes and the Land Subdivision Ordinances of
Winnebago County and the Town of Algoma.

9-17-97
Date _____

Reinhard Roehlig
Reinhard Roehlig, Registered
Wisconsin Land Surveyor S-1368

OWNER'S CERTIFICATE

AS OWNER, I hereby certify that I caused the land described on this
map to be surveyed, divided and mapped as represented on this map
in accordance with the Winnebago County Subdivision Ordinance and
the Town of Algoma Subdivision Ordinance.

WITNESS the hand and seal of said owner this _____ day
of _____, 1997.

Paul Pickart



NO. 3159

SHEET 3 OF 3

CERTIFIED SURVEY MAP NO. _____

BEING PART OF THE S.W. 1/4 OF THE S.W. 1/4 OF SECTION 20, T18N,
R16E, TOWN OF ALGOMA, WINNEBAGO COUNTY, WISCONSIN.

STATE OF WISCONSIN)

SS

WINNEBAGO COUNTY)

PERSONALLY came before me this _____ day of _____ 1997 the
aforementioned Paul Pickart, to me known to be the person who
executed the foregoing instrument and acknowledged the same.

My Commission Expires _____

Notary Public, Winnebago
County, State of Wisconsin

COUNTY TREASURER'S CERTIFICATE

I, _____, being the duly elected, qualified and
acting treasurer for Winnebago County, do hereby certify that in
accordance with the records in my office, there are no unpaid taxes
or unpaid special assessments as of _____ on any land
included in this Certified Survey Map.

Date _____ Treasurer _____

TOWN TREASURER'S CERTIFICATE

I, _____, being the duly elected, qualified and
acting treasurer for the Town of Algoma, do hereby certify that in
accordance with the records in my office, there are no unpaid taxes
or unpaid special assessments as of _____ on any land
included in this Certified Survey Map.

Date _____ Treasurer _____


**WINNEBAGO COUNTY PLANNING COMMISSION AND
TOWN BOARD CERTIFICATES OF APPROVAL**

This Certified Survey Map of part of the S.W. 1/4 of the S.W. 1/4
of Section 20, T18N, R16E, Town of Algoma, Winnebago County,
Wisconsin, Paul Pickart owner, is hereby approved.

Date _____ County Planning Commission
Representative

Date _____ Town Board Representative

THIS DOCUMENT WAS DRAFTED BY
REINHARD ROEHLIG.

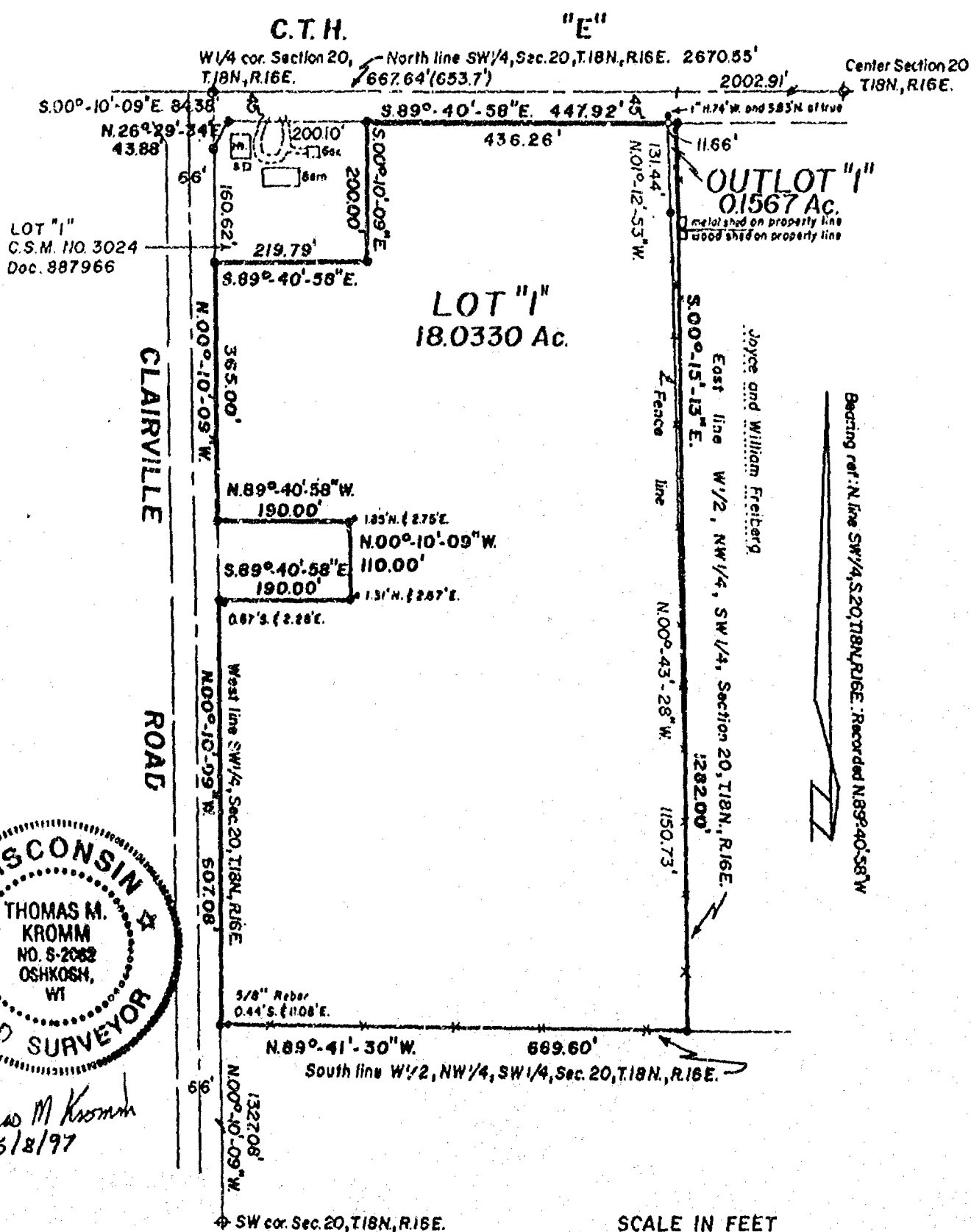




Being a part of the West 1/2 of the NW 1/4 of the SW 1/4 of Section 20, T.18 N., R.16 E., Town of Algoma, Winnebago County, Wisconsin, *being all of LOT "2"*
of C.S.M. NO. 3024


LEGEND

- o = 1" x 24" Iron pipe weighing 1.68 lbs/lineal foot set
 • = 1" Iron pipe found
 ♦ = Winnebago County Berntsen Monument
 () = Recorded Information
 Scale = 1" = 200'



KROMM LAND SURVEYING
1224 GRAND STREET
OSHKOSH, WI 54901

SCALE IN FEET



L - 062




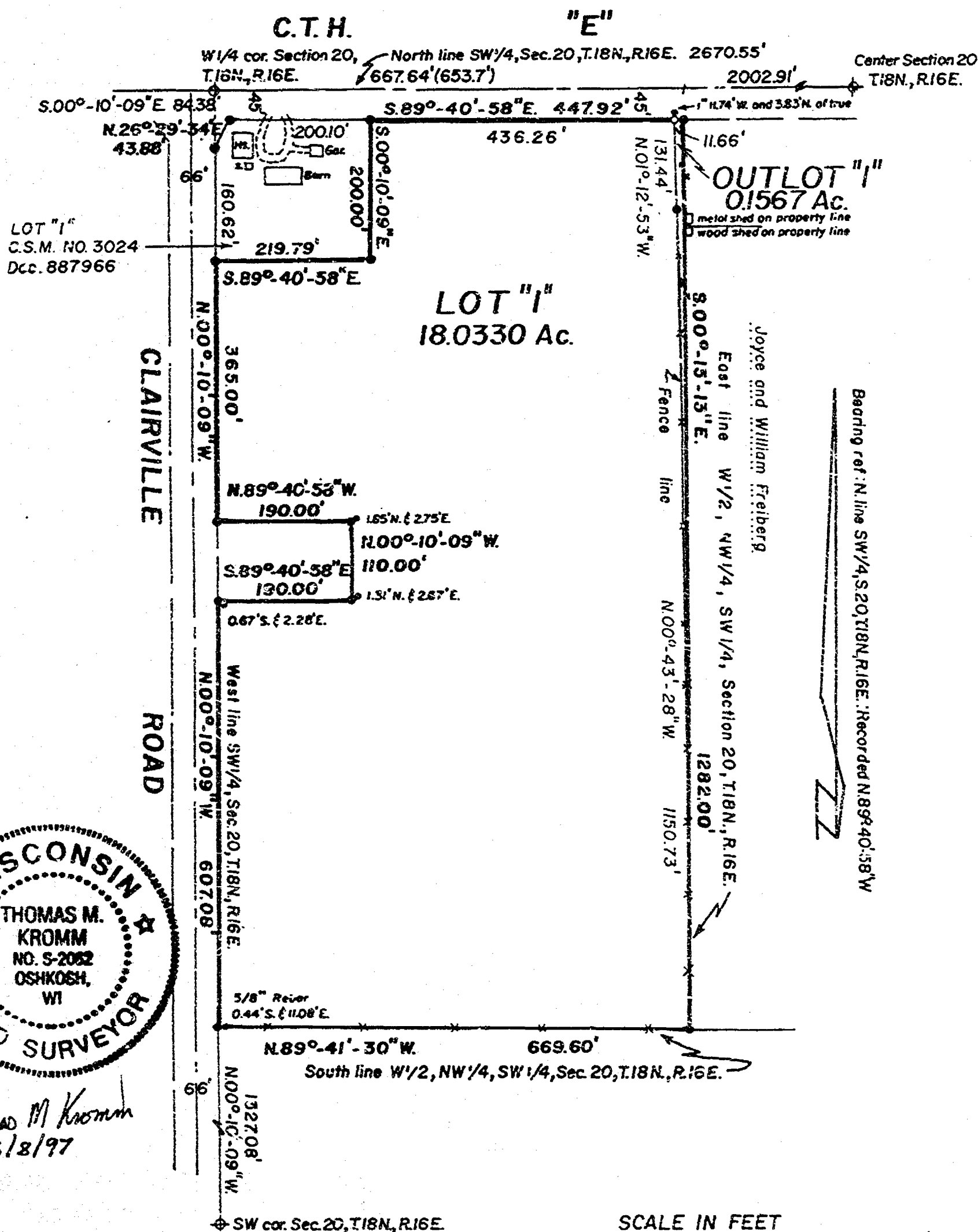
WINNEBAGO COUNTY CERTIFIED SURVEY MAP NO. 3737

Sheet 1 of 3

Being a part of the West 1/2 of the NW 1/4 of the SW 1/4 of Section 20, T.18 N., R.16 E., Town of Algoma, Winnebago County, Wisconsin, being all of LOT "2" of C.S.M. NO. 3024

— LEGEND —

- o = 1" x 24" Iron pipe weighing 1.68 lbs/lineal foot set
- = 1" Iron pipe found
- ◆ = Winnebago County Berntsen Monument
- () = Recorded Information
- Scale = 1" = 200'



Thomas M. Kromm
5/8/97

KROMM LAND SURVEYING
1224 GRAND STREET
OSHKOSH, WI 54901

STATE OF WISCONSIN

SS WINNEBAGO COUNTY CERTIFIED SURVEY MAP NO. 3232

WINNEBAGO COUNTY

Surveyor's Certificate:

SHEET 2 OF 3

I, Thomas M. Kromm, Wisconsin Registered Land Surveyor of Kromm Land Surveying, certify that I have surveyed divided and mapped under the direction of Leroy Schoenauer all of Lot 2 and contained wholly within of Lot 2 Certified Survey Map No. 3024 as recorded in Volume 1 on page 3024 as Document No. 887966 located in West 1/2 of the NW 1/4 of the SW 1/4 of Section Twenty(20), Township Eighteen(18) North, Range Sixteen(16) East, Town of Algoma, Winnebago County, Wisconsin containing 18.1697 Acres or 792,344 square feet of land and being described by:

Commencing at the West Quarter(W 1/4) corner of said Section 20; thence S.00°-10'-09"E. 84.38 feet; thence N.26°-28'-34"E. 43.88 feet; thence S.89°-40'-58"E. 200.10 feet to the true point of beginning; thence continue S.89°-40'-58"E. 447.92 feet; thence S.00°-15'-13"E. 1282.00 feet; thence N.89°-41'-30"W. 669.60 feet; thence N.00°-10'-09"W. 607.08 feet; thence S.89°-40'-58"E. 190.00 feet; thence N.00°-10'-09"W. 110.00 feet; thence N.89°-40'-58"W. 190.00 feet; thence N.00°-10'-09"W. 365.00 feet; thence S.89°-40'-53"E. 219.79 feet; thence N.00°-10'-09"W. 200.00 feet to true point of beginning. The afore described parcel being all those lands described in and contained wholly within Document no. 887966 as recorded in the Winnebago County Register of Deeds Office.

That such is a correct representation of all exterior boundaries surveyed. That I have fully complied with the provisions of Chapter 238.34 of the Wisconsin Statutes and the Land Subdivision Ordinance of Winnebago County in surveying and mapping the same. The afore described parcel being subject to all easements and restrictions of record.

Dated this 8th day of May, 1997.

Thomas M. Kromm

Wisconsin Registered Land Surveyor
Thomas M. Kromm



Owner's Certificate:

As owner's, We hereby certify that we caused the land described on this Certified Survey Map to be surveyed, divided and mapped as represented on this map.

Dated this 9th day of June, 1997.

Leroy W. Schoenauer
Leroy W. Schoenauer, owner Lot 1

Joyce Freiberg
Joyce Freiberg, owner Outlot 1

Susan R. Schoenauer
Susan R. Schoenauer, owner Lot 1

William F. Freiberg
William Freiberg, owner Outlot 1

Personally came before me this 9th day of June, 1997, the above named Leroy and Susan Schoenauer and William and Joyce Freiberg to me, known to be the persons who executed the foregoing instrument and acknowledged to be the same.

Kathleen A. Tassoul

Notary Public, Winnebago County, Wisconsin

My commission expires 7/11/99



Land Contract Holder:

As owner's, We hereby certify that we caused the land described on this Certified Survey Map to be surveyed, divided and mapped as represented on this map.

Dated this 9th day of June, 1997.

Frank W. Schoenauer
Frank W. Schoenauer


Esther Schoenauer
Esther Schoenauer

Personally came before me this 9th day of June, 1997, the above named Frank and Esther Schoenauer to me, known to be the persons who executed the foregoing instrument and acknowledged to be the same.

Kathleen A. Tassoul

Notary Public, Winnebago County, Wisconsin

My commission expires 7/11/99



KROMM LAND SURVEYING

1224 Grand Street

Oshkosh, WI 54901

414-426-3643



STATE OF WISCONSIN

SS WINNEBAGO COUNTY CERTIFIED SURVEY MAP NO. 3737

WINNEBAGO COUNTY

SHEET 3 OF 3

TOWN & COUNTY TREASURER'S CERTIFICATE:

I, BURTON SCHMIDT, being the duly elected, qualified and acting Treasurer of the County of Winnebago, do hereby certify that the records in my office show no unredeemed tax sales and no unpaid taxes or special assessments as of 6/19/97 affecting the lands included in this Certified Survey Map.

6/19/97
Date:

Burton Schmidt
County Treasurer:

6/19/97
Date:

Joe Keeser
Town Treasurer:

WINNEBAGO COUNTY PLANNING COMMISSION CERTIFICATE AND TOWN BOARD APPROVAL:


This Certified Survey Map of All of Lot 2 of Certified Survey Map No. 3024 as recorded in Volume 1 on page 3024 as Document No. 887966 located in West 1/2 of the NW 1/4 of the SW 1/4 of Section Twenty(20), Township Eighteen(18) North, Range Sixteen(16) East, Town of Algoma, Winnebago County, Wisconsin, is hereby approved.

6/24/97
Date:

John P. Schiller
Planning Commission Representative

6-17-97
Date:

Jim McAllister
Town Board Representative



Thomas M Kromm

KROMM LAND SURVEYING

1224 Grand Street
Oshkosh, WI 54901
414-426-3643



Register's Office
Winnebago County, Wis.
Received for record this 26th
day of June A.D. 1997
at 2:38 o'clock P.M. and
filed in Vol. 1 of C.S.M.
on page 3737
James J. McAllister
Register of Deeds

974301

deary Schiller
3458 W 13rd
Oshkosh 54904

6/19/97

STATE OF WISCONSIN

SS WINNEBAGO COUNTY CERTIFIED SURVEY MAP NO. 3737

WINNEBAGO COUNTY

SHEET 3 OF 3

TOWN & COUNTY TREASURER'S CERTIFICATE:

I, BURTON SCHMIDT, being the duly elected, qualified and acting Treasurer of the County of Winnebago, do hereby certify that the records in my office show no unredeemed tax sales and no unpaid taxes or special assessments as of 6/19/97 affecting the lands included in this Certified Survey Map.

6/19/97
Date:

Burton Schmidt
County Treasurer:

6/19/97
Date:

Joe C. Boeser
Town Treasurer:

WINNEBAGO COUNTY PLANNING COMMISSION CERTIFICATE AND TOWN BOARD APPROVAL:


This Certified Survey Map of All of Lot 2 of Certified Survey Map No. 3024 as recorded in Volume 1 on page 3024 as Document No. 887966 located in West 1/2 of the NW 1/4 of the SW 1/4 of Section Twenty(20), Township Eighteen(18) North, Range Sixteen(16) East, Town of Algoma, Winnebago County, Wisconsin, is hereby approved.

6/24/97
Date:

John P. Schaeffer
Planning Commission Representative

6-17-97
Date:

Jim McAllister
Town Board Representative



Thomas M. Kromm

KROMM LAND SURVEYING

1224 Grand Street
Oshkosh, WI 54901
414-426-3643



Register's Office
Winnebago County, Wis.
Received for record this 26th
day of June A.D. 1997
Filed in Vol. 1 of C.S.M.
on page 3737
James J. Schaeffer
Register of Deeds

974301

Very Schaeffer
3458 W. 1st
Oshkosh 54904

6/19/97

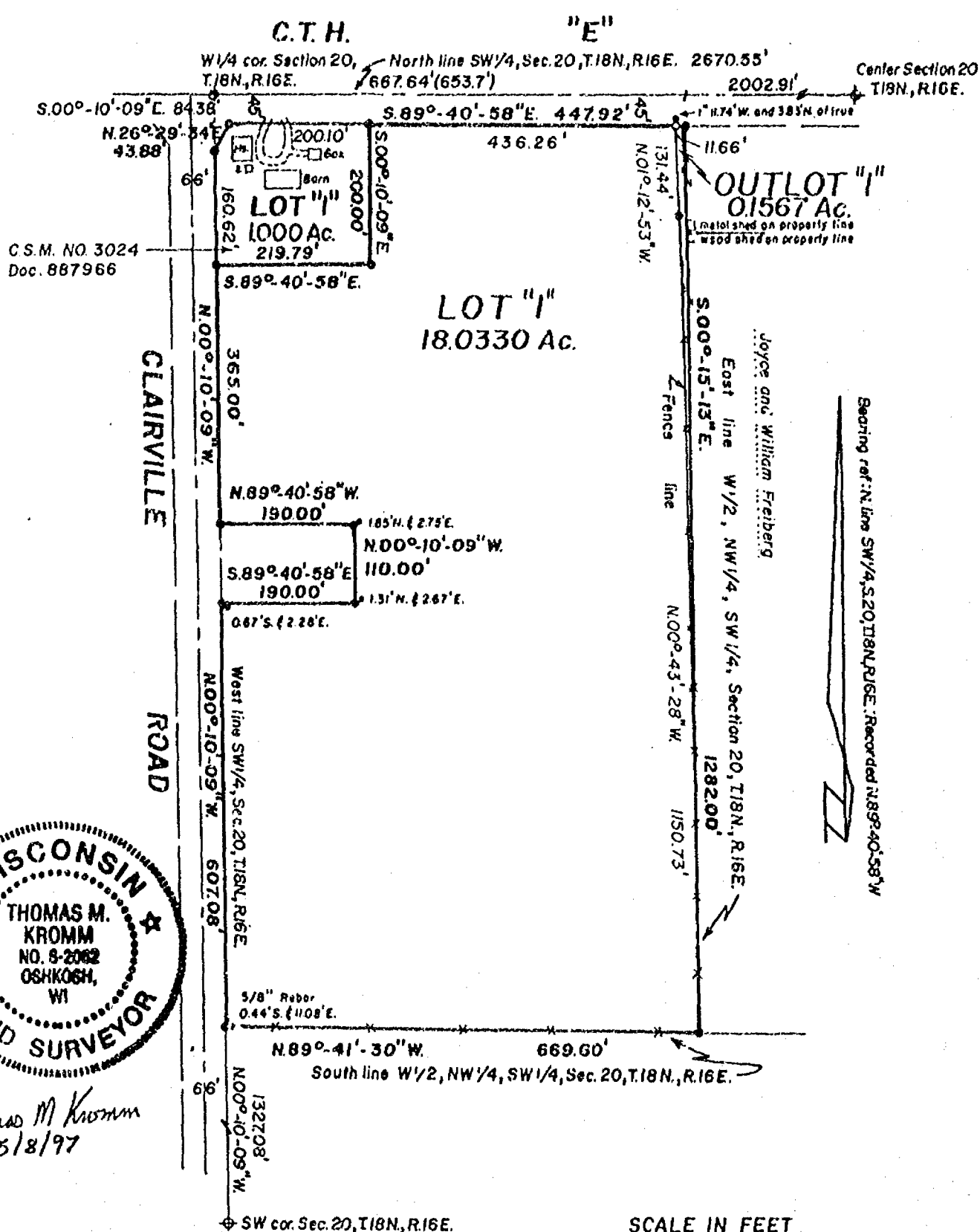
WINNEBAGO COUNTY CERTIFIED SURVEY MAP NO. _____

Sheet 1 of 3

Being a part of the West 1/2 of the NW 1/4 of the SW 1/4 of Section 20, T.18 N., R.16 E., Town of Algoma, Winnebago County, Wisconsin

LEGEND

- o = 1" x 24" Iron pipe weighing 1.68 lbs/lineal foot set
- = 1" Iron pipe found
- ◆ = Winnebago County Berntsen Monument
- () = Recorded Information
- Scale = 1" = 200'



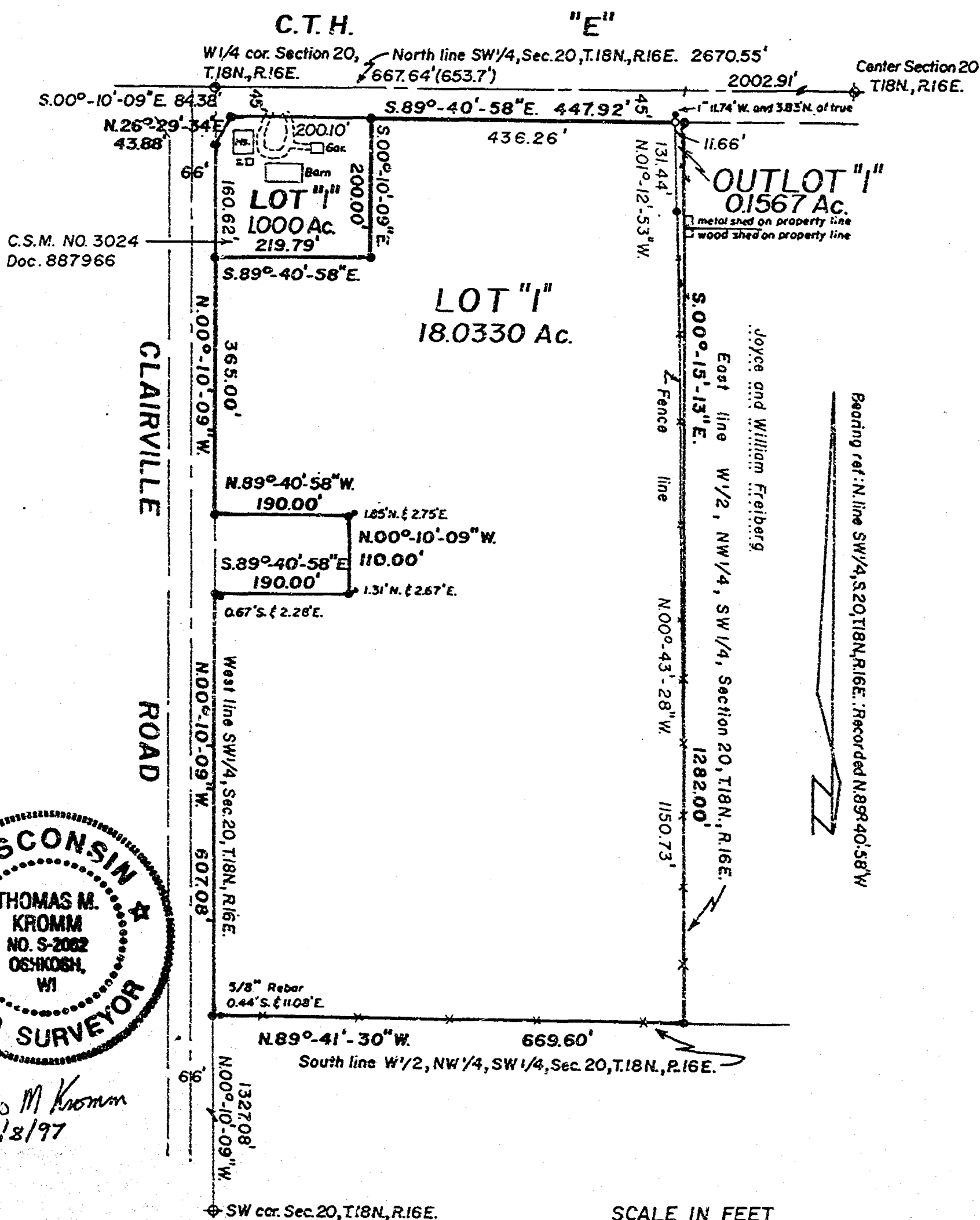
WINNEBAGO COUNTY CERTIFIED SURVEY MAP NO. _____

Sheet 1 of 3

Being a part of the West 1/2 of the NW 1/4 of the SW 1/4 of Section 20, T.18 N., R.16 E., Town of Algoma, Winnebago County, Wisconsin

LEGEND

- o = 1" x 24" Iron pipe weighing 1.68 lbs/lineal foot set
- = 1" Iron pipe found
- ⊕ = Winnebago County Berntsen Monument
- () = Recorded Information
- Scale = 1" = 200'



KROMM LAND SURVEYING
1224 GRAND STREET
OSHKOSH, WI 54901

STATE OF WISCONSIN

SS WINNEBAGO COUNTY CERTIFIED SURVEY MAP NO. _____

WINNEBAGO COUNTY

Surveyor's Certificate:

SHEET 2 OF 3

I, Thomas M. Kromm, Wisconsin Registered Land Surveyor of Kromm Land Surveying, certify that I have surveyed divided and mapped under the direction of Leroy Schoenauer all of Lot 2 and contained wholly within of Lot 2 Certified Survey Map No. 3024 as recorded in Volume 1 on page 3024 as Document No. 887966 located in West 1/2 of the NW 1/4 of the SW 1/4 of Section Twenty(20), Township Eighteen(18) North, Range Sixteen(16) East, Town of Algoma, Winnebago County, Wisconsin containing 18.1897 Acres or 792,344 square feet of land and being described by:

Commencing at the West Quarter(W 1/4) corner of said Section 20; thence S.00°-10'-09"E. 84.38 feet; thence N.26°-29'-34"E. 43.88 feet; thence S.89°-40'-58"E. 200.10 feet to the true point of beginning; thence continue S.69°-40'-58"E. 447.92 feet; thence S.00°-15'-13"E. 1282.00 feet; thence N.89°-41'-30"W. 669.60 feet; thence N.00°-10'-09"W. 607.08 feet; thence S.89°-40'-58"E. 190.00 feet; thence N.00°-10'-09"W. 110.00 feet; thence N.89°-40'-58"W. 190.00 feet; thence N.00°-10'-09"W. 365.00 feet; thence S.89°-40'-58"E. 219.79 feet; thence N.00°-10'-09"W. 200.00 feet to true point of beginning. The afore described parcel being all those lands described in and contained wholly within Document no. 887966 as recorded in the Winnebago County Register of Deeds Office.

That such is a correct representation of all exterior boundaries surveyed. That I have fully complied with the provisions of Chapter 236.34 of the Wisconsin Statutes and the Land Subdivision Ordinance of Winnebago County in surveying and mapping the same. The afore described parcel being subject to all easements and restrictions of record.

Dated this 8th day of May, 1997.

Thomas M. Kromm

Wisconsin Registered Land Surveyor
Thomas M. Kromm

Owner's Certificate:

As owner's, We hereby certify that we caused the land described on this Certified Survey Map to be surveyed, divided and mapped as represented on this map.

Dated this _____ day of _____, 1997.

Leroy W. Schoenauer, owner Lot 1

Joyce Freiberg, owner Outlot 1

Susan R. Schoenauer, owner Lot 1

William Freiberg, owner Outlot 1

Personally came before me this _____ day of _____, 1997, the above named Leroy and Susan Schoenauer and William and Joyce Freiberg to me, known to be the persons who executed the foregoing instrument and acknowledged to be the same.

Notary Public, _____, Wisconsin

My commission expires _____

Land Contract Holder:

As owner's, We hereby certify that we caused the land described on this Certified Survey Map to be surveyed, divided and mapped as represented on this map.

Dated this _____ day of _____, 1997.

Frank W. Schoenauer

Esther Schoenauer

Personally came before me this _____ day of _____, 1997, the above named Frank and Esther Schoenauer to me, known to be the persons who executed the foregoing instrument and acknowledged to be the same.

Notary Public, _____, Wisconsin

My commission expires _____

KROMM LAND SURVEYING

1224 Grand Street
Oshkosh, WI 54901
414-426-3643



STATE OF WISCONSIN

SS WINNEBAGO COUNTY CERTIFIED SURVEY MAP NO. _____

WINNEBAGO COUNTY

SHEET 3 OF 3

TOWN & COUNTY TREASURER'S CERTIFICATE:

I, _____, being the duly elected, qualified and acting Treasurer of the County of Winnebago, do hereby certify that the records in my office show no unredeemed tax sales and no unpaid taxes or special assessments as of _____ affecting the lands included in this Certified Survey Map.

Date: _____

County Treasurer: _____

Date: _____

Town Treasurer: _____

WINNEBAGO COUNTY PLANNING COMMISSION CERTIFICATE AND TOWN BOARD APPROVAL:

This Certified Survey Map of All of Lot 2 of Certified Survey Map No. 3024 as recorded in Volume 1 on page 3024 as Document No. 887966 located in West 1/2 of the NW 1/4 of the SW 1/4 of Section Twenty(20), Township Eighteen(18) North, Range Sixteen(16) East, Town of Algoma, Winnebago County, Wisconsin, is hereby approved.

Date: _____

Planning Commission Representative _____

Date: _____

Town Board Representative _____



Thomas M Kromm

KROMM LAND SURVEYING

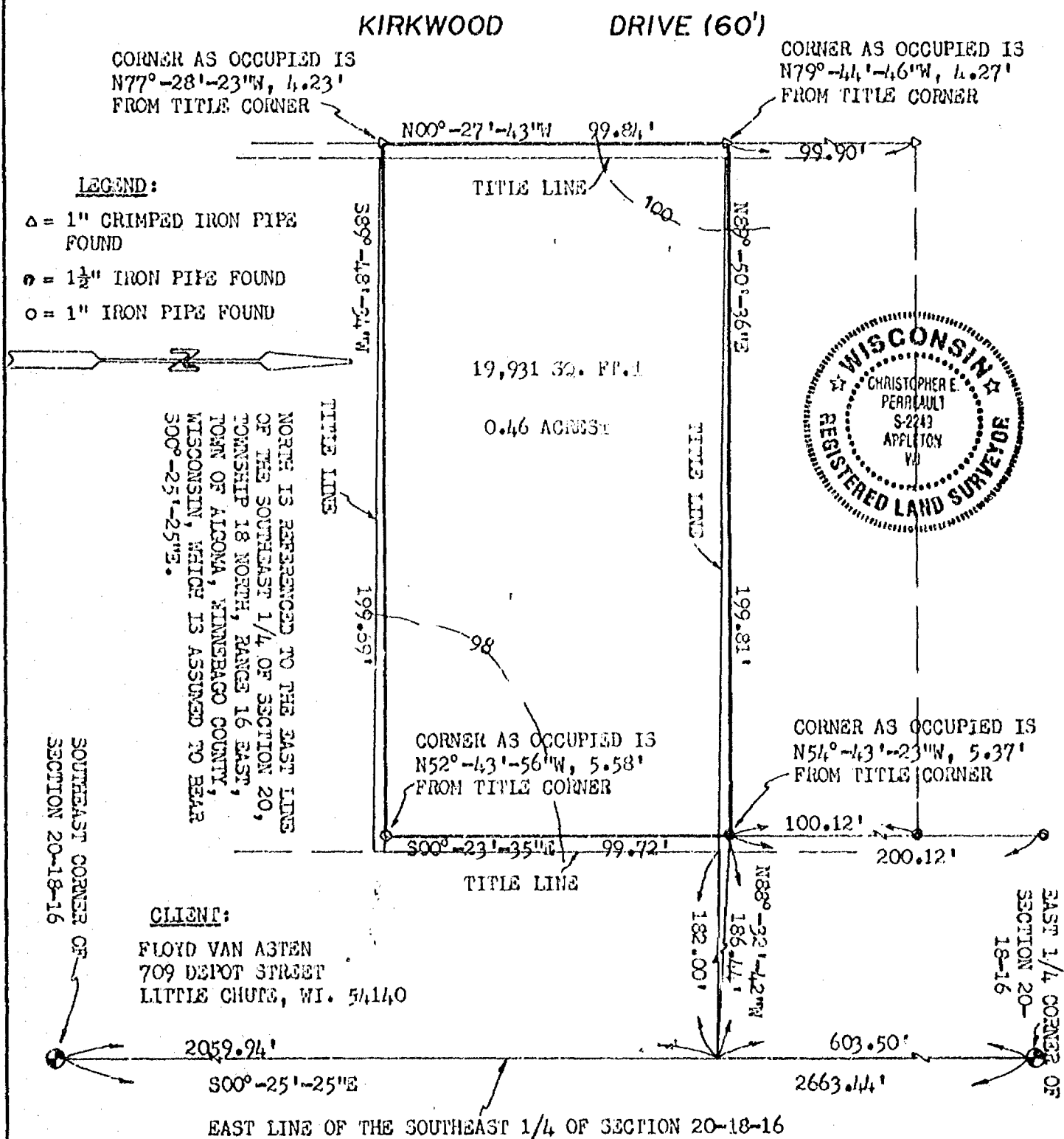
1224 Grand Street
Oshkosh, WI 54901
414-426-3643



PLAT OF SURVEY

BEING PART OF THE NORTHEAST 1/4 OF THE SOUTHEAST 1/4 OF SECTION 20, TOWNSHIP 18 NORTH, RANGE 16 EAST, TOWN OF ALGONA, WINNEBAGO COUNTY, WISCONSIN.

NOTE: SURVEY BASED ON EXISTING MONUMENTS AND PREVIOUS SURVEY WORK WHICH DOES NOT AGREE WITH TITLE LINES AS SHOWN HEREON. AN ASSESSOR'S PLAT SHOULD BE DONE IN THIS AREA TO CORRECT THE PROBLEMS.



I HEREBY CERTIFY THAT I HAVE SURVEYED THE ABOVE DESCRIBED PROPERTY AS SHOWN
ACCORDING TO THE OFFICIAL RECORDS AND THAT THIS PLAT OF SURVEY IS A CORRECT
REPRESENTATION OF SAID SURVEY

CHRISTOPHER E. PERREAULT RLS-2249 DATED



CAROW LAND SURVEYING CO., INC.

1837 W. WISCONSIN AVE., P.O. BOX 1297
APPLETON, WISCONSIN 54912-1297
PHONE 414-731-4168 FAX 731-5673

SCALE

1"=40'

DRAWN BY

cp-jc DGV

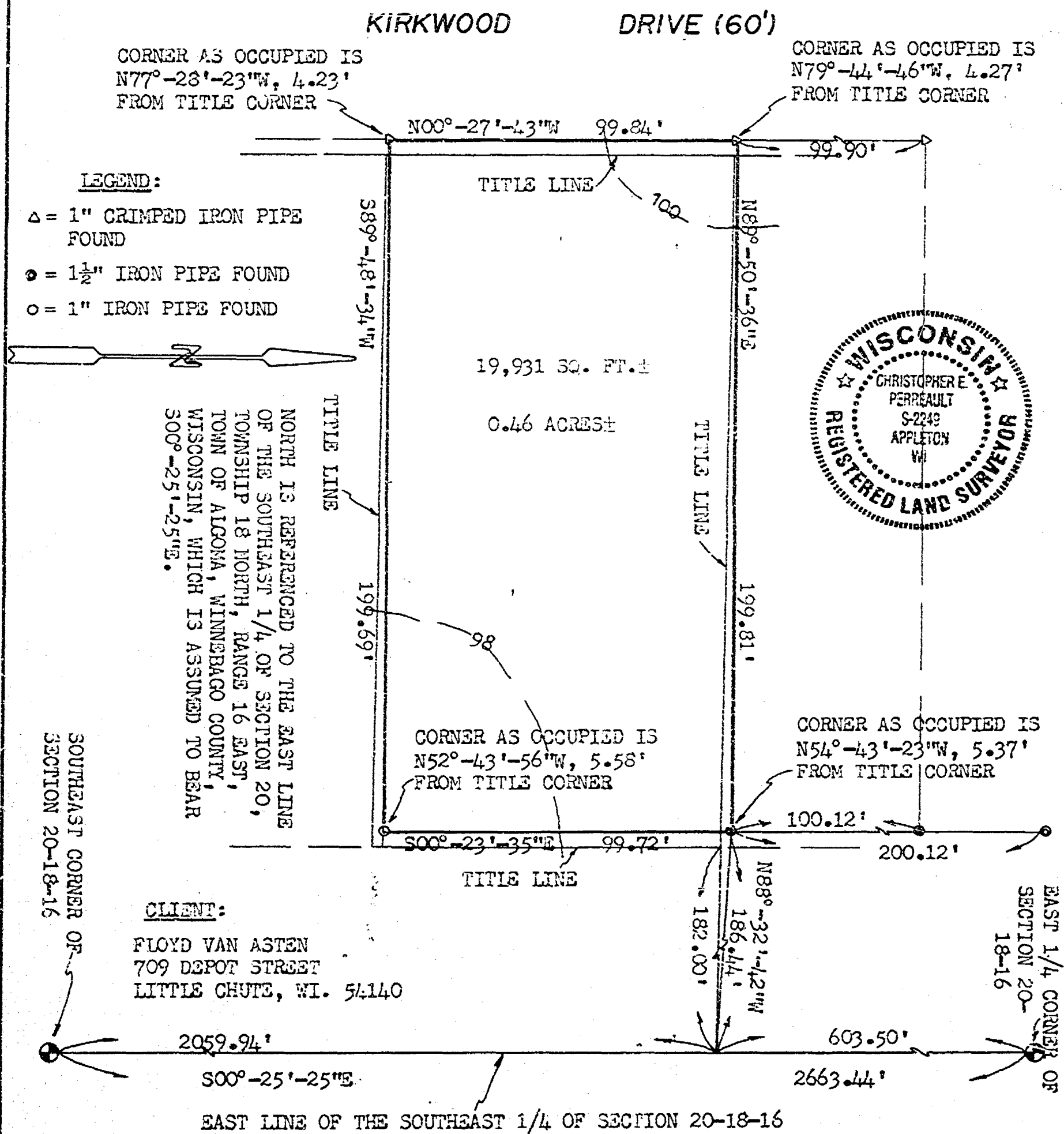
PROJECT NO.

A8811.843-1-9

PLAT OF SURVEY

BEING PART OF THE NORTHEAST 1/4 OF THE SOUTHEAST 1/4 OF SECTION 20, TOWNSHIP 18 NORTH, RANGE 16 EAST, TOWN OF ALGOMA, WINNEBAGO COUNTY, WISCONSIN.

NOTE: SURVEY BASED ON EXISTING MONUMENTS AND PREVIOUS SURVEY WORK WHICH DOES NOT AGREE WITH TITLE LINES AS SHOWN HEREON. AN ASSESSOR'S PLAT SHOULD BE DONE IN THIS AREA TO CORRECT THE PROBLEMS.



I HEREBY CERTIFY THAT I HAVE SURVEYED THE ABOVE DESCRIBED PROPERTY AS SHOWN ACCORDING TO THE OFFICIAL RECORDS AND THAT THIS PLAT OF SURVEY IS A CORRECT REPRESENTATION OF SAID SURVEY

CHRISTOPHER E. PERREAULT RLS-2249 DATED 5-10-95



CAROW LAND SURVEYING CO., INC.

1837 W. WISCONSIN AVE., P.O. BOX 1297
 APPLETON, WISCONSIN 54912-1297
 PHONE 414-731-4168 FAX 731-5673

SCALE


1"=40'

DRAWN BY

cp-jc DGV

PROJECT NO.

A8811.843-1-95



Scale 1"=40'

PLAT OF SURVEY

LOT 31, EXCEPT THE EAST 10 FEET THEREOF, IN OAK
MANOR ASSESSOR'S PLAT IN THE TOWN OF ALGOMA,
WINNEBAGO COUNTY, WISCONSIN.

SURVEY FOR: FELICIA JACOBSEN

BEARINGS ARE REFERENCED TO
THE SOUTH RIGHT-OF-WAY
OF WYLDEWOOD ROAD
ASSUMED TO BEAR
S 89°17'05" E

WYLDEWOOD ROAD

S 20
T 18
R 14

LOT 30



LEGEND

- 3/4" REBAR SET
- 1" IRON PIPE SET
- △ 1-1/4" REBAR SET
- X CHISELED "X" SET
- 3/4" REBAR FOUND
- 1" IRON PIPE FOUND
- ▲ 1-1/4" REBAR FOUND
- ▣ 2" IRON PIPE FOUND
- ⊙ CHISELED "X" FOUND
- ⊕ GOVERNMENT CORNER

— FENCE
() RECORDED AS

SURVEYOR'S CERTIFICATE:

I, hereby certify that I have surveyed this property and this map is a true representation thereof and shows the size and location of the property its exterior boundaries, the location of all apparent easements and roadways and visible encroachments. This survey is made for the exclusive use of the present owner of the property, and also those who purchase, mortgage or guarantee the title thereto within one (1) year from date hereof; and as to them I hereby certify that said survey and map were made in accordance with acceptable Professional Standards and that the information contained thereon is, to the best of my knowledge, information and belief a true and accurate representation thereof.

Mar. 20, 1996
Date

Gary A. Zahring
Wisconsin Registered Land Surveyor



Martenson & Eisele, Inc.

CONSULTING ENGINEERING & LAND SURVEYING
1919 AMERICAN COURT
NEENAH, WI 54956
PHONE (414)-731-0381

PROJECT NO. 148-375

FIELD BOOK PAGE

DISK FILE pos 148375

This instrument was drafted by: kml

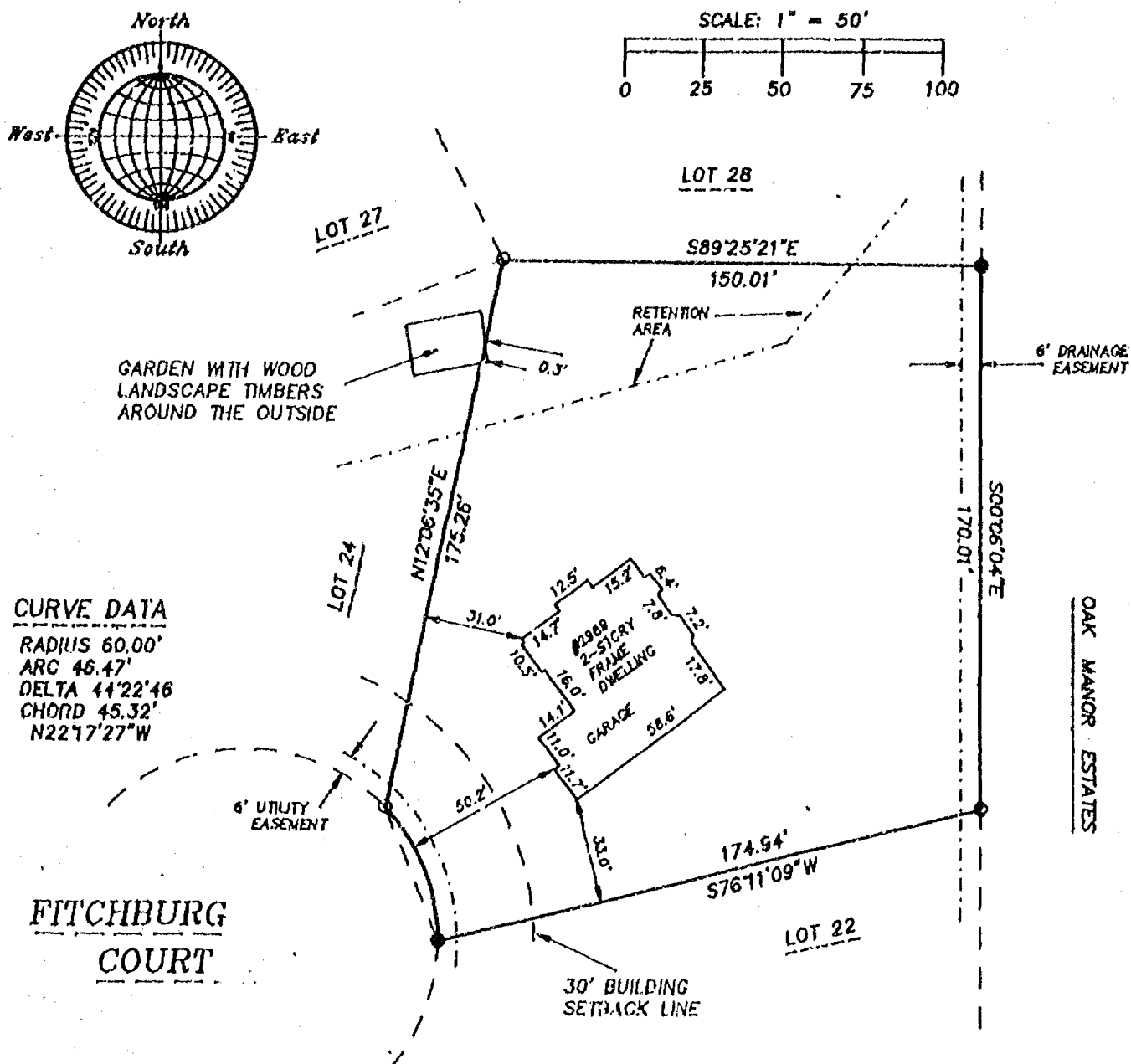
PLAT OF SURVEY

KNOWN AS 2989 FITCHBURG COURT ROAD, BEING LOT 23, IN WYLDEWOOD PLAT, LOCATED IN SECTION 20, T18N, R16E, TOWN OF ALGOMA, WINNEBAGO COUNTY, WISCONSIN

NO. 3095

SURVEY FOR: MARGARET BERNSTEIN

APRIL 21, 1997



○ DENOTES 3/4 INCH DIAMETER IRON ROD, 24 INCHES LONG, WEIGHING NOT LESS THAN 1.5 LBS PER LINEAL FOOT, SET.

● DENOTES 1 INCH DIAMETER IRON PIPE FOUND.

ALL DISTANCES ARE MEASURED TO THE NEAREST HUNDREDTH OF A FOOT.

BEARINGS ARE REFERENCED TO THE EAST LINE OF LOT 23, WHICH BEARS RECORD, NORTH 00°06'04" WEST

SURVEYOR'S CERTIFICATE

I, Reinhard Roehlig, Wisconsin Registered Land Surveyor, certify that I have surveyed the above described property and that the above map is a correct representation thereof and shows the size and location of the property, its exterior boundaries, the locations and dimensions of all visible structures thereon, boundary fences, apparent easements and roadways and visible encroachments, if any.

This survey is made for the exclusive use of the present owners of the property and also those who purchase, mortgage or guarantee title thereto, within one (1) year from the date hereof.

4-21-97
Date

Reinhard Roehlig
Reinhard Roehlig, Registered
Wisconsin Land Surveyor S-1368



APRIL 21, 1997

ROEHLIG

LAND SURVEYING
&
CONSULTING LTD.

417 North Sawyer Street • Oshkosh WI • 54901
(414) 233-2884

JOB NO. 3095

PLAT OF SURVEY

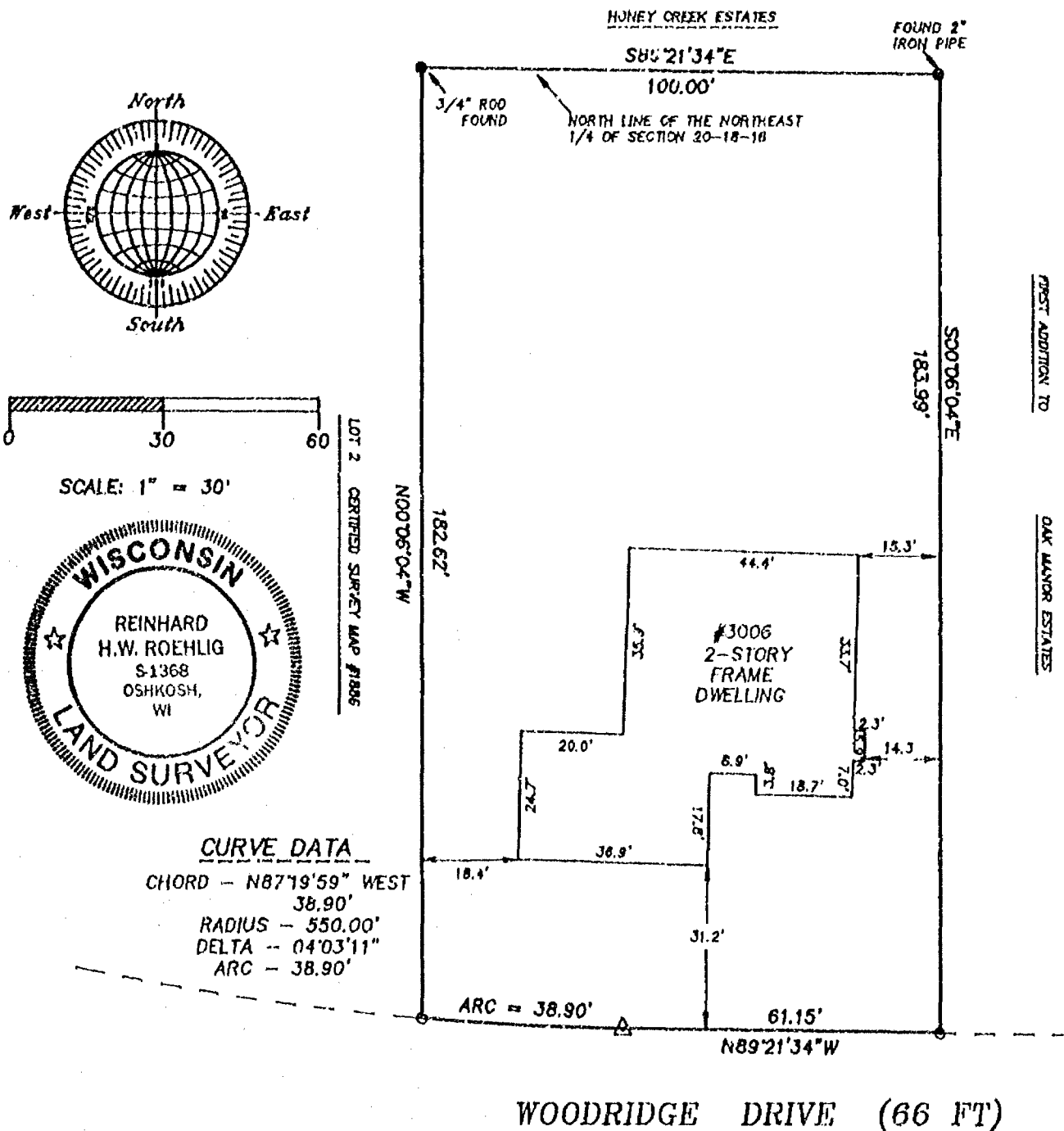
KNOWN AS 3006 WOODRIDGE DRIVE, BEING LOT 3 OF CERTIFIED SURVEY MAP
NUMBER 1886, IN THE N.W. 1/4 OF THE N.E. 1/4 OF SECTION 20, T18N, R16E,
TOWN OF ALGOMA, WINNEBAGO COUNTY, WISCONSIN

NO. 2957

SURVEY FOR: JILL McALLISTER

AUGUST 22, 1996

- DENOTES 3/4 INCH DIAMETER IRON ROD, 24 INCHES LONG,
WEIGHING NOT LESS THAN 1.5 LBS PER LINEAL FOOT, SET.
- DENOTES MONUMENTATION FOUND AS DESCRIBED.
- △ DENOTES P.K. MASONRY NAIL SET.



SURVEYOR'S CERTIFICATE

I, Reinhard Roehlig, Wisconsin Registered Land Surveyor, certify that I have surveyed the above described property and that the above map is a correct representation thereof and shows the size and location of the property, its exterior boundaries, the locations and dimensions of all visible structures thereon, boundary fences, apparent easements and roadways and visible encroachments, if any.

This survey is made for the exclusive use of the present owners of the property and also those who purchase, mortgage or guarantee title thereto, within one (1) year from the date hereof.

8-22-96
Date

Reinhard Roehlig, Registered
Wisconsin Land Surveyor S-1368

JOB NO. 2957

AUGUST 22, 1996

<p>ROEHLIG</p> <p>LAND SURVEYING & CONSULTING LTD.</p> <p>417 North Sawyer Street • Oshkosh WI • 54901 (414) 233-2884</p>

PLAT OF SURVEY


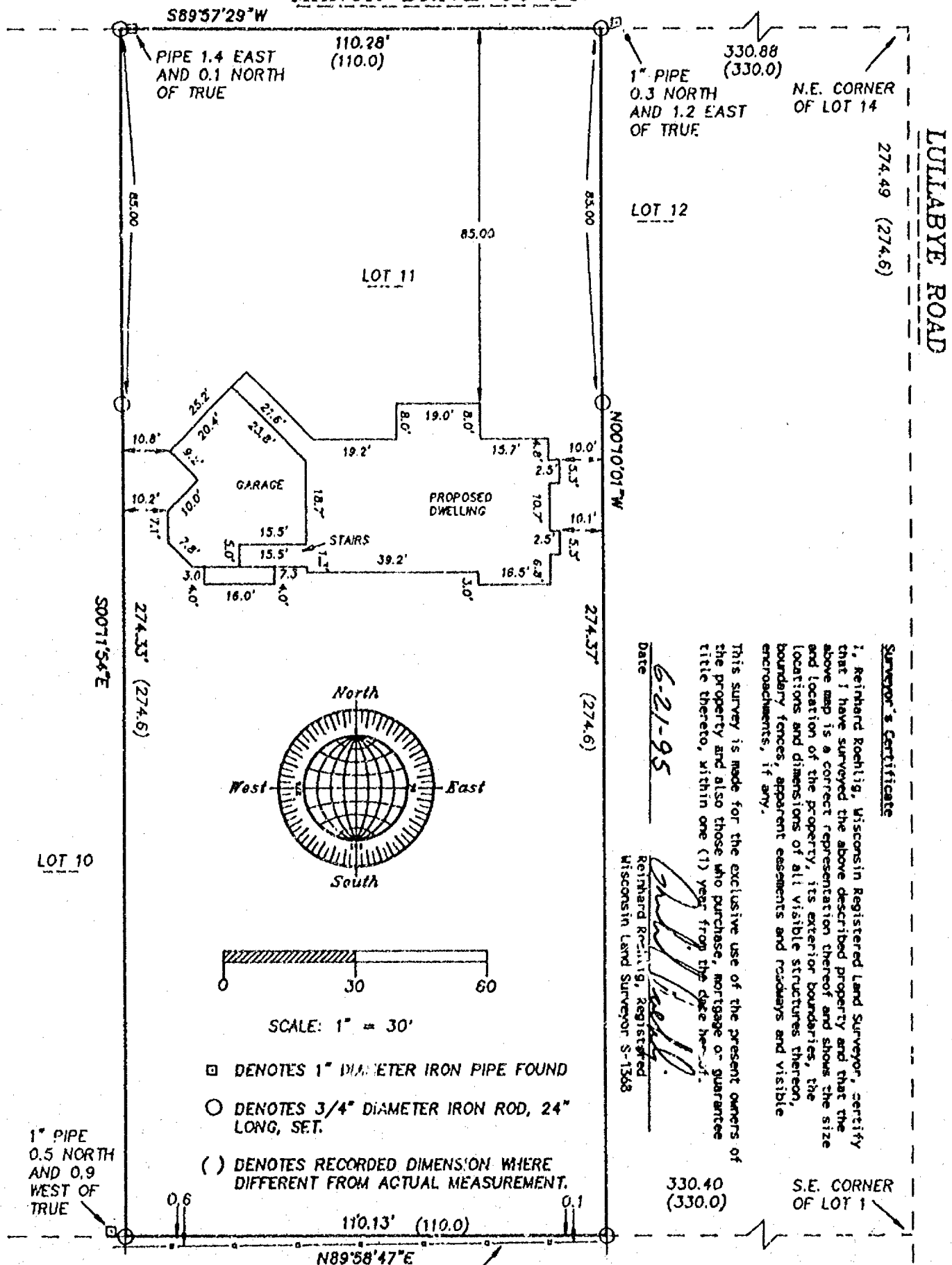
SITUATED ALONG MANOR ROAD, BEING LOT 11 IN OAK MANOR ASSESSOR'S PLAT, IN THE N.E. 1/4 OF SECTION 20, T18N, R16E, TOWN OF ALGOMA, WINNEBAGO COUNTY, WISCONSIN.

JUNE 21, 1995

SURVEY AND STAKEOUT FOR DOUGLAS MARONE

NO. 2705

MANOR DRIVE 66 FT.



JUNE 21, 1995

ROEHLIG

LAND SURVEYING
&
CONSULTING LTD.

417 North Sawyer Street • Oshkosh WI • 54901
(414) 233-2884

NO. 2705

PLAT OF SURVEY

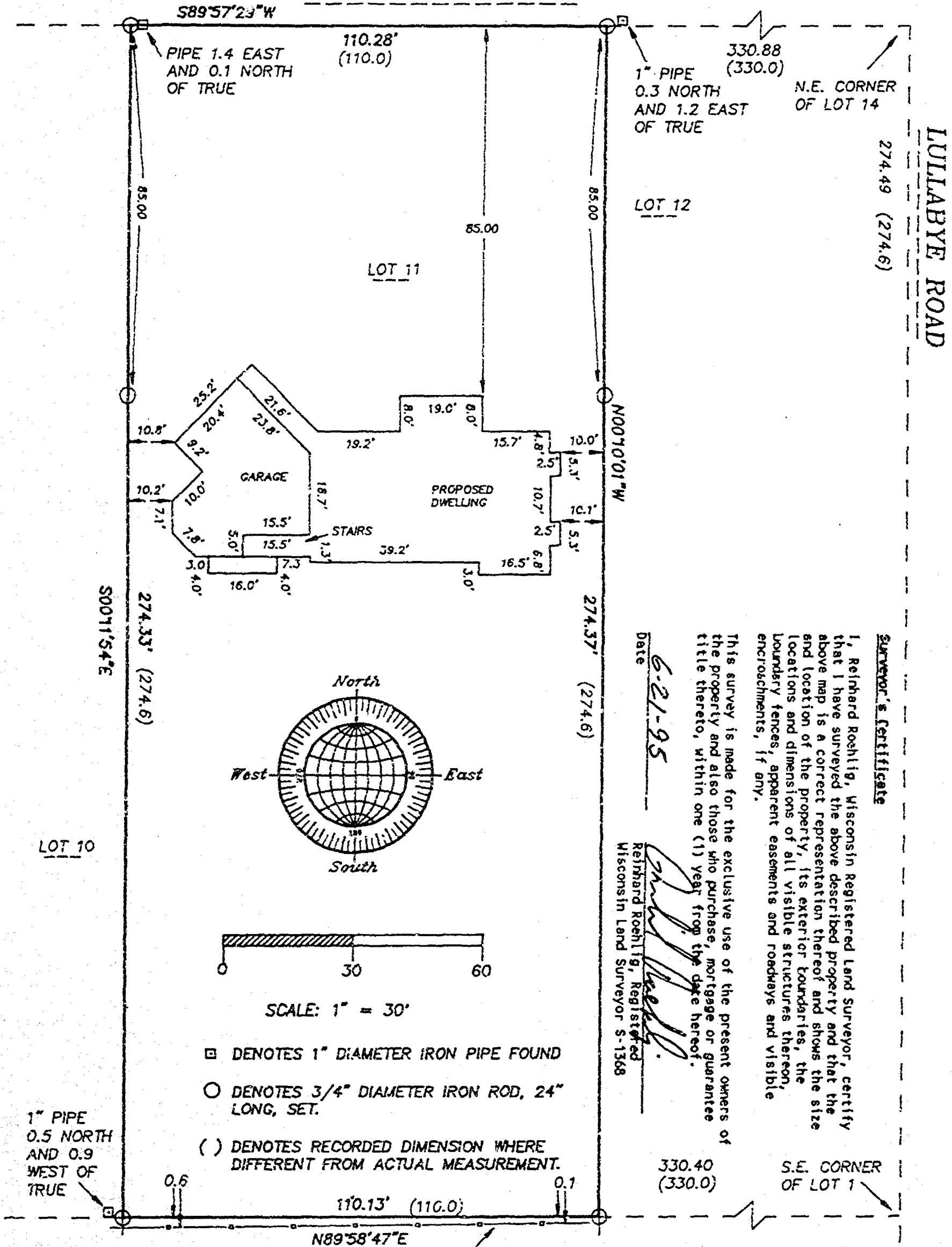
SITUATED ALONG MANOR ROAD. BEING LOT 11 IN OAK MANOR ASSESSOR'S PLAT, IN THE N.E. 1/4 OF SECTION 20, T18N, R16E, TOWN OF ALGOMA, WINNEBAGO COUNTY, WISCONSIN.

JUNE 21, 1995

SURVEY AND STAKEOUT FOR DOUGLAS MARONE

NO. 2705

MANOR DRIVE 66 FT.



Surveyor's Certificate

I, Reinhard Roehlig, Wisconsin Registered Land Surveyor, certify that I have surveyed the above described property and that the above map is a correct representation thereof and shows the size and location of the property, its exterior boundaries, the locations and dimensions of all visible structures thereon, boundary fences, apparent easements and roadways and visible encroachments, if any.

This survey is made for the exclusive use of the present owners of the property and also those who purchase, mortgage or guarantee title thereto, within one (1) year from the date hereof.

Date 6-21-95

Reinhard Roehlig
Wisconsin Land Surveyor S-1368



JUNE 21, 1995

ROEHLIG

**LAND SURVEYING
&
CONSULTING LTD.**

417 North Sawyer Street * Oshkosh WI * 54901
(414) 233-2684

NO. 2705

Stock No. 26273

89-1412-1

SHEET / OF 3

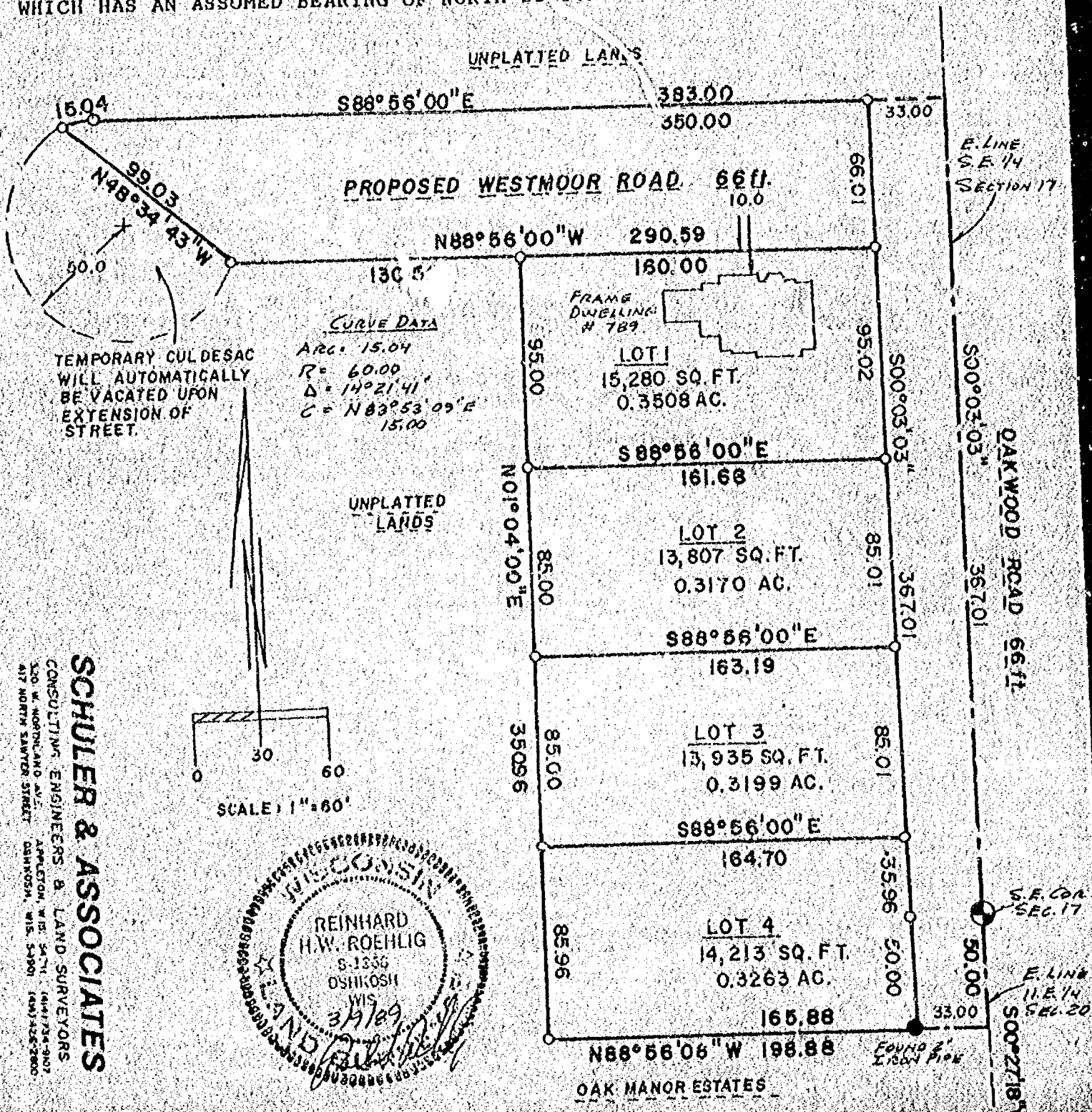
CERTIFIED SURVEY MAP NO. 1978

BEING A PART OF THE N.E. 1/4 OF THE N.E. 1/4 OF SECTION 20 AND THE S.E. 1/4 OF THE S.E. 1/4 OF SECTION 17, T18N, R16E, IN THE TOWN OF ALGOMA, WINNEBAGO COUNTY, WISCONSIN.

- ⊕ ——— DENOTES ALUMINUM WINNEBAGO COUNTY BERNTSEN MONUMENT FOUND.
- ——— DENOTES 2 INCH DIAMETER IRON PIPE FOUND.
- ——— DENOTES 3/4 INCH DIAMETER IRON ROD, 24" LONG, WEIGHING NOT LESS THAN 1.50 LBS PER LINEAL FOOT SET.

ALL DIMENSIONS SHOWN ARE MEASURED TO THE NEAREST HUNDREDTH OF A FOOT.

BEARINGS ARE REFERENCED TO THE WEST LINE OF THE S.E. 1/4 OF SECTION 17 WHICH HAS AN ASSUMED BEARING OF NORTH 00°03'03" EAST.



Stock No. 26273

89-1412-1

SHEET 2 OF 3

CERTIFIED SURVEY MAP NO. 1778

BEING A PART OF THE N.E. 1/4 OF THE N.E. 1/4 OF SECTION 20 AND THE S.E. 1/4 OF THE S.E. 1/4 OF SECTION 17, T18N, R16E, IN THE TOWN OF ALGOMA, WINNEBAGO COUNTY, WISCONSIN.

SURVEYOR'S CERTIFICATE
STATE OF WISCONSIN)

ISS
WINNEBAGO COUNTY)

I, REINHARD ROEHLIG, Wisconsin Land Surveyor do hereby certify;

THAT I have surveyed and mapped a part of the N.E. 1/4 of the N.E. 1/4 of Section 20 and the S.E. 1/4 of the S.E. 1/4 of Section 17, T18N, R16E, in the Town of Algoma, Winnebago County, Wisconsin which is bounded and described as follows:

Commencing at the S.E. corner of Section 17, thence South 00-27-18 West along the East line of the N.E. 1/4 of Section 20 aforesaid 50.00 ft., thence North 88-56-06 West along the north line and extended north line of Oak Manor Estates 198.88 ft., thence North 01-04-00 East 350.96 ft., thence North 88-56-06 West 130.59 ft., thence North 48-34-43 West 99.03 ft., thence northeasterly 15.04 ft. along the arc of a curve whose center lies to the south whose radius is 60.00 ft. and whose chord bears North 83-53-09 East 15.00 ft., thence South 88-56-00 East 383.00 ft. to a point on the East line of the S.E. 1/4 of Section 17, thence South 00-03-03 West along said line 367.01 ft. to the point of commencement.


THAT I have made this survey and land division by the direction of June Gulg, Town of Algoma, Winnebago County, owner of said land.

THAT such map is a correct representation of all the exterior boundaries of the land surveyed and the land division thereof made.

THAT I have fully complied with the provisions of Chapter 236 of the Wisconsin Statutes and the Land Subdivision Ordinance of Winnebago County.

Date 3/2/09

Reinhard Roehlig (SEAL)
Reinhard Roehlig, Registered
Land Surveyor S-1368



Stock No. 26273

89-1412-1

SHEET 3 OF 3

CERTIFIED SURVEY MAP NO. 1978

BEING A PART OF THE N.E. 1/4 OF THE N.E. 1/4 OF SECTION 20 AND THE S.E. 1/4 OF THE S.E. 1/4 OF SECTION 17, T18N, R16E, IN THE TOWN OF ALGOMA, WINNEBAGO COUNTY, WISCONSIN.

OWNER'S CERTIFICATE

AS OWNER I hereby certify that I caused the land described on this map to be surveyed, divided and mapped as represented on this map in accordance with the Winnebago County Subdivision Ordinance.

WITNESS the hand and seal of said owner this 28th day of March 1989.

In The Presence Of:

June Gullig
June Gullig

STATE OF WISCONSIN)

198

WINNEBAGO COUNTY)

PERSONALLY came before me this 28th day of March 1989 the above named June Gullig, to me known to be the person who executed the foregoing instrument and acknowledged the same.

John E. Van Rypen
Notary Public, Winnebago County,
State of Wisconsin Algoma County

My Commission Expires 08-19-91

WINNEBAGO COUNTY PLANNING COMMISSION CERTIFICATE

THIS Certified Survey Map of part of the N.E. 1/4 of the N.E. 1/4 of Section 20, and part of the S.E. 1/4 of the S.E. 1/4 of Section 17, T18N, R16E, in the Town of Algoma, Winnebago County, Wisconsin, June Gullig, owner, is hereby approved.

March 29th, 1989
Date


Janette Diakoff
Planning Committee Representative

THIS INSTRUMENT WAS DRAFTED BY
REINHARD ROEHLIG.

719450

Register's Office
Winnebago County, Wis.
Received for record this 30th
day of Mar A.D., 1989
at 10:32 o'clock A.M. and
filed in Vol. 1 of CSM
on page 1978

Marjorie Dahms
Register of Deeds



Pgo

SE 1/4 CORNER OF
SECTION 20, T.18N., R.16E.
NORTH LINE OF THE SE 1/4, SE 1/4 SECTION 20, T.18N., R.16E.
(N. 89° 22' 45" W. 687.91)

ALL ELEVATIONS REFERENCED TO THE S. LINE OF THE SE 1/4
SECTION 20, T.18N., R.16E. AS N. 89° 22' 45" W.

- LEGEND**
- 1" IRON PIPE SET
 - 1" IRON PIPE FOUND
 - 3/4" IRON PIPE FOUND
 - 3/4" IRON ROD FOUND
 - ⊕ WIAWASO COUNTY
BERTSEN MONUMENT
 - SCALE: 1" = 100'
 - CAGE: 1-20-00
 - () = RECORDED DATA

ALL ELEVATIONS REFERENCED TO THE
CITY OF OSHKOSH DATUM

1. RK. MAIL SET BY CITY OF OSHKOSH
IN THE N. FACE OF PH. NO. 1016-29E'S
6TH POLE WEST OF OAKWOOD ON THE
S. SIDE OF 9TH ST. NEAR THE WEST
LOT LINE OF HSE. NO. 2923
ELEV. = 787.40

SOUTH 1/4 CORNER
SECTION 20, T.18N., R.16E.

SE 1/4 CORNER OF
SECTION 20, T.18N., R.16E.

LOT "2"
C.S.M. NO. 1660

LOT "1"
C.S.M. NO. 1660

AVENUE

9TH

Easement to Wis. Tel. Co. Doc. no. 694461

3/4" I.A. 800.
ON LINE

D-340

STATE OF WISCONSIN)
WINNEBAGO COUNTY) SS

Sheet 2 of 2

SURVEYOR'S CERTIFICATE:

I, Steven T. Chronis, Wisconsin Registered Land Surveyor of Aero-Metric Engineering, Inc., certify that I have surveyed, divided and mapped under the direction of Alfred L. Schettle a part of Lot 1 of Certified Survey Map No. 1660 as recorded in Volume 1 on Page 1660 of Certified Survey Maps, Document No. 673222 in the Winnebago County Registry and being a part of the SE $\frac{1}{4}$ of the SE $\frac{1}{4}$ and the SW $\frac{1}{4}$ of the SE $\frac{1}{4}$ of Section 20, T.18N., R.16E., Town of Algoma and also the 6th Ward, City of Oshkosh, Winnebago County, Wisconsin, containing 22,470 Square Feet of land and being described by:

Commencing at the Southeast Corner of said Section 20; thence N.89°-16'-29"W. 1237.64 feet, along the South line of the SE $\frac{1}{4}$ of Section 20; thence N.00°-24'-47"W. 33.01 feet to the true point of beginning; running thence N.89°-16'-29"W. 119.38 feet; thence N.00°-27'-07"W. 187.79 feet; thence S.89°-13'-26"E. 120.00 feet; thence S.00°-24'-47"E. 187.68 feet to the true point of beginning.

That such is a correct representation of all exterior boundaries of the land surveyed.

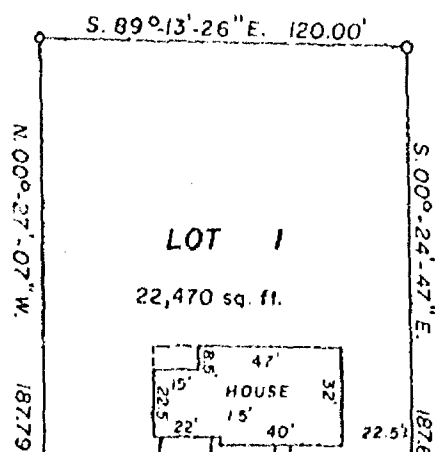
That I have fully complied with the provisions of Chapter 236.34 of the Wisconsin Statutes and the Land Subdivision Ordinance of the City of Oshkosh in surveying and mapping the same.

Dated this 2nd day of Septem 64, 1990.

Steven T. Chronis
Wisconsin Registered Land Surveyor, S-0913
Steven T. Chronis



Bearing Reference: South line SE $\frac{1}{4}$ Section 20, T.18N., R.16E., recorded as S.89°-16'-29"W.



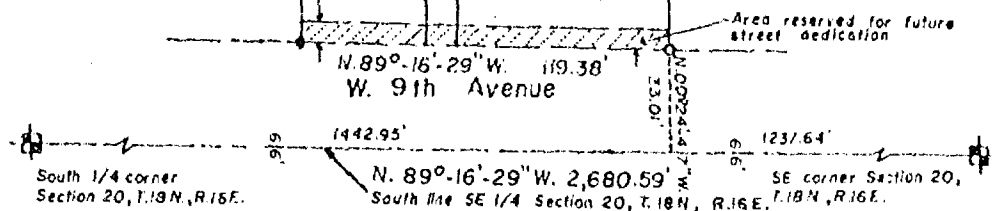
-LEGEND-

○ = 1"X24" Iron Pipe weighing 1.68 lbs./lineal foot Set

● = 3/4" Iron Pipe Found

⊕ = Winnebago County Bernsten Monument

== Easement to Wisconsin Telephone Co. Document No. 594461



Aero-Metric
ENGINEERING, INC.
LAND SURVEYS

539 NORTH MADISON ST
CHILTON, WI 53014

THIS INSTRUMENT DRAFTED BY: Steven T. Chronis

NOTE BOOK

PAGE

L. 1855

WINNEBAGO COUNTY CERTIFIED SURVEY MAP NO. 2269

STATE OF WISCONSIN)
WINNEBAGO COUNTY) SS

Sheet 1 of 2

OWNER'S CERTIFICATE OF DEDICATION:

As Owner, I hereby certify that I caused the land described on this Certified Survey Map to be surveyed, divided, mapped, and dedicated as represented on this map.

Dated this 2nd day of Nov, 1990.

In the Presence of:

John H. Wallace
Wigona Pope

Alfred L. Schettle
Alfred L. Schettle

STATE OF WISCONSIN)
WINNEBAGO COUNTY) SS

Personally came before me this 2nd day of Nov, 1990, the above named Alfred L. Schettle to me known to be the person who executed the foregoing instrument and acknowledged the same.

John H. Wallace
Notary Public, Oshkosh, Wisconsin
My Commission Expires if permanent

CITY OF OSHKOSH PLANNING COMMITTEE CERTIFICATE:

This Certified Survey Map of a part of Lot 1 of Certified Survey Map No. 1660 being a part of the SE/SE and the SW/SE Section 20, T.18N., R.16E., 6th Ward, City of Oshkosh, Alfred L. Schettle, Owner, is hereby approved.

Date: 10/5/90

Bruce Roskopf
By: Bruce Roskopf, Secretary

Dated this 2nd day of September, 1990.

Steven T. Chronis
Wisconsin Registered Land Surveyor, S-0913
Steven T. Chronis



775777

Register's Office
Winnebago County, Wis.
Received for record this 2th
day of Nov A.D., 1990
at 3:12 o'clock P M. and
filed in Vol. 1 of CSM
on page 2269

Ernestine Klammer
Register of Deeds

Douglas et al
(PC)

dog
10

WINNEBAGO COUNTY CERTIFIED SURVEY MAP NO. _____

STATE OF WISCONSIN)
WINNEBAGO COUNTY) SS

Sheet 1 of 3

SURVEYOR'S CERTIFICATE:

I, Steven T. Chronis, Wisconsin Registered Land Surveyor of Aero-Metric Engineering, Inc., certify that I have surveyed, divided and mapped under the direction of Alfred L. Schettler a part of Lot 1 of Certified Survey Map No. 1660 as recorded in Volume 1 on Page 1660 of Certified Survey Maps, Document No. 673222 in the Winnebago County Registry and being a part of the SE $\frac{1}{4}$ of the SE $\frac{1}{4}$ and the SW $\frac{1}{4}$ of the SE $\frac{1}{4}$ of Section 20, T.18N., R.16E., Town of Algoma and also the 6th Ward, City of Oshkosh, Winnebago County, Wisconsin, containing 26,468 square feet of land and being described by:

Commencing at the Southeast Corner of said Section 20; thence N.89°-16'-29"W, 1237.64 feet, along the South line of the SE $\frac{1}{4}$ of Section 20 to the true point of beginning; thence continue N.89°-16'-29"W, 119.85 feet; thence N.00°-27'-07"W, 220.80 feet; thence S.89°-13'-26"E, 120.00 feet; thence S.00°-24'-47"E, 220.69 feet to the true point of beginning.

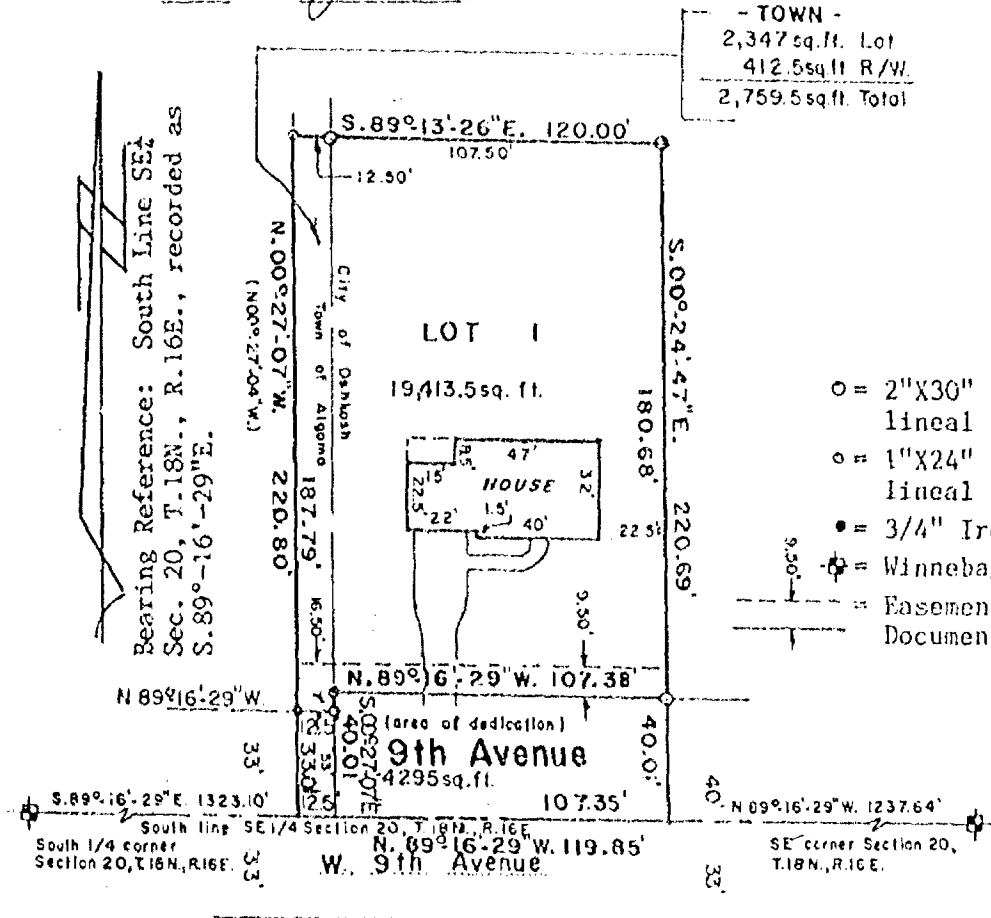

That such is a correct representation of all exterior boundaries of the land surveyed.

That I have fully complied with the provisions of Chapter 236.34 of the Wisconsin Statutes and the Land Subdivision Ordinance of the City of Oshkosh and Winnebago County in surveying and mapping the same.

Dated this 29th day of May, 1990.

Steven T. Chronis
Wisconsin Registered Land Surveyor, S-0913
Steven T. Chronis

Revised this 13th day of June, 1990



Aero-Metric
ENGINEERING, INC.
LAND SURVEYS
539 NORTH MADISON ST.
CHILTON, WI 53014

THIS INSTRUMENT DRAFTED BY: Steven T. Chronis

NOTE BOOK _____

PAGE _____

L. 1855

STATE OF WISCONSIN)
WINNEBAGO COUNTY) SSOWNER'S CERTIFICATE OF DEDICATION:

As Owner, I hereby certify that I caused the land described on this Certified Survey Map to be surveyed, divided, mapped, and dedicated as represented on this map.

Dated this _____ day of _____, 1990.

In the Presence of:

Alfred L. SchettleSTATE OF WISCONSIN)
WINNEBAGO COUNTY) SS

Personally came before me this _____ day of _____, 1990, the above named Alfred L. Schettle to me known to be the person who executed the foregoing instrument and acknowledged the same.

Notary Public _____, Wisconsin
My Commission Expires _____WINNEBAGO COUNTY PLANNING & ZONING COMMITTEE:


This Certified Survey Map of a part of Lot 1 of Certified Survey Map No. 1660 being a part of the SE/SE and the SW/SE Section 20, T.18N., R.16E., Alfred L. Schettle, owner, is hereby approved.

Date:_____
By: Jeanette V. DiakoffCITY OF OSHKOSH PLANNING COMMITTEE CERTIFICATE:

This Certified Survey Map of a part of Lot 1 of Certified Survey Map No. 1660 being a part of the SE/SE and the SW/SE Section 20, T.28N., R.16E., 6th Ward, City of Oshkosh, Alfred L. Schettle, owner, is hereby approved.

Date:_____
By: Bruce Roskom, SecretaryCOUNTY TREASURER'S CERTIFICATE:STATE OF WISCONSIN)
WINNEBAGO COUNTY) SS

I, Ruth H. Bradley, being the duly elected, qualified and acting Treasurer of the County of Winnebago, do hereby certify that the records in my office show no unredeemed tax sales and no unpaid taxes or special assessments as of _____ affecting the lands included in this Certified Survey Map.

Date:_____
County Treasurer: Ruth H. BradleyDated this 29th day of May, 1990.Steven T. Chronis
Wisconsin Registered Land Surveyor, S-0913
Steven T. Chronis

WINNEBAGO COUNTY CERTIFIED SURVEY MAP NO. _____

STATE OF WISCONSIN)
WINNEBAGO COUNTY) SS

Sheet 3 of 3

CERTIFICATE OF TOWN TREASURER:

STATE OF WISCONSIN)
WINNEBAGO COUNTY) SS

I, Joel Edson, being the duly elected, qualified and acting Town Treasurer of the Town of Algoma, do hereby certify that in accordance with the records in my office, there are no unpaid taxes or unpaid special assessments as of _____ on any of the land included in this Certified Survey Map.

Date: _____

Town Treasurer: Joel Edson

COMMON COUNCIL RESOLUTION:

Resolved, that this Certified Survey Map of Alfred L. Schettle in the City of Oshkosh, Alfred L. Schettle, owner, is hereby approved by the Common Council.

Date _____

Approved _____

Common Council Representative

Date _____

Signed _____

Common Council Representative

I hereby certify that the foregoing is a copy of a resolution adopted by the Common Council of the City of Oshkosh.

City Clerk: Donna C. Serwas

TOWN BOARD RESOLUTION:

Resolved, that this Certified Survey Map of Alfred L. Schettle, in the Town of Algoma, Alfred L. Schettle, owner, is hereby approved by the Town Board.

Date _____

Approved _____

Town Chairman: Jeanette V. Diakoff

Date _____

Signed _____

Town Chairman: Jeanette V. Diakoff


I hereby certify that the foregoing is a copy of a resolution adopted by the Town Board of the Town of Algoma.

Town Clerk: Carol Reigh

Dated this 29th day of May, 1990.

Steven T. Chronis
Wisconsin Registered Land Surveyor, S-0913
Steven T. Chronis

Revised this 13th day of June, 1990.



1032

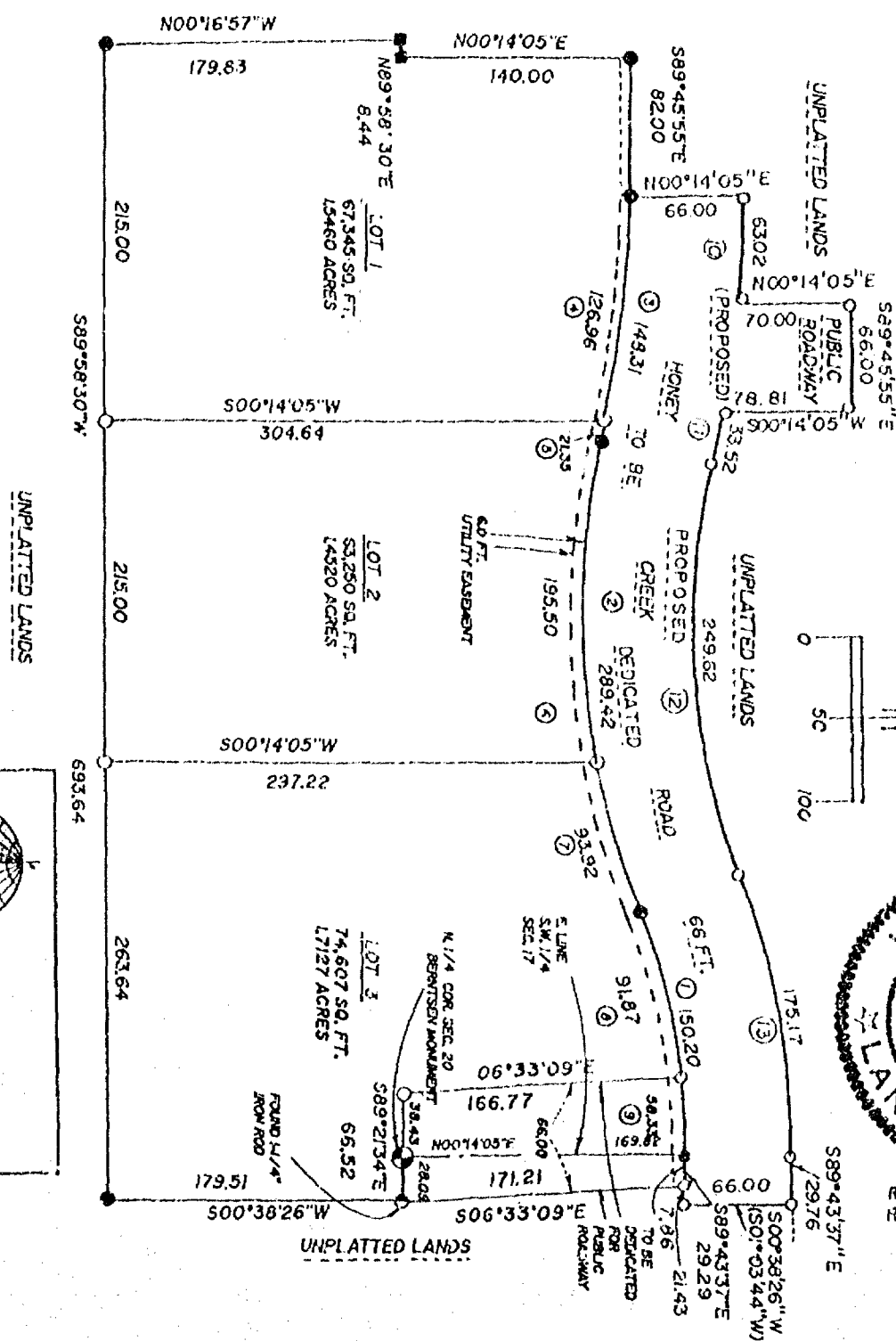
SHEET 7 OF 94

CERTIFIED SURVEY MAP NO. 2179


●----- DENOTES 3/4 INCH DIAMETER IRON ROD FOUND.
 ■----- DENOTES 1 INCH DIAMETER IRON PIPE FOUND.
 ○----- DENOTES 3/4 INCH DIAMETER STEEL ROD, 24 INCHES
 LONG SET, WEIGHING NOT LESS THAN 1.50 LBS PER
 LINEAL FOOT.

BEARINGS ARE REFERENCED TO THE EAST LINE OF THE S.W. 1/4 OF SECTION 17, T18N, R16E,
WHICH HAS AN ASSUMED BEARING OF NORTH 00°14'05" EAST.

UNPLATTED LANDS

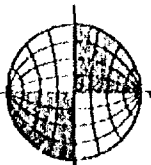


SCALE 1 = 100



REVISED 11/18/89
REVISED 4/12/90

1032



EARTH TECH
SERVICES

Ridgeway Carter • Suite 1
2675 W. Brown Deer Rd. • Milwaukee, WI 53228
(414)355-5300 • FAX (414)355-4150