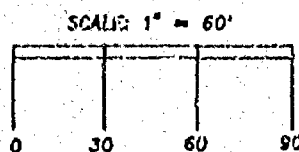
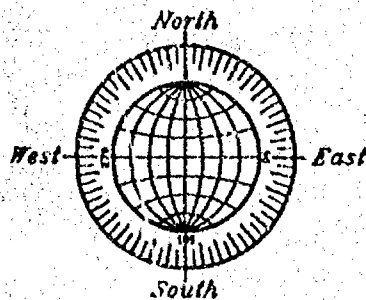


Stock No. 26273

JOB NO. 2735

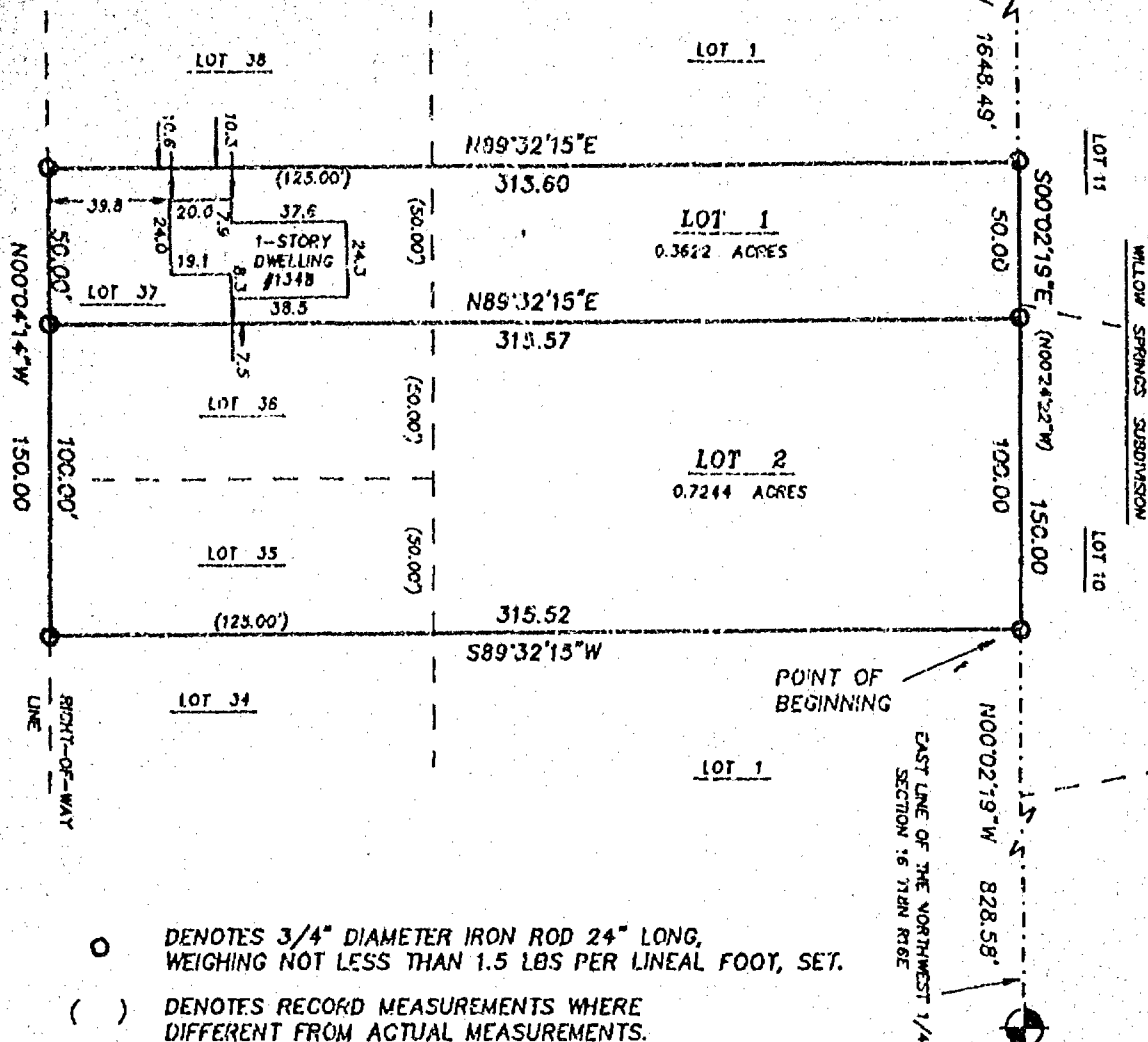
CERTIFIED SURVEY MAP NO. _____ SHEET 1 OF 3

BEING LOT 35, LOT 36, LOT 37 AND PART OF LOT 1, IN MELROSE PARK, LOCATED IN THE
SOUTHEAST 1/4 OF THE NORTHWEST 1/4 OF SECTION 16, TOWN 18 NORTH, RANGE 10 EAST,
IN THE TOWN OF ALGOMA, WINNEBAGO COUNTY, WISCONSIN



NORTH 1/4 CORNER
SECTION 16 T18N R10E
BERNTSEN MONUMENT

KENAUKEE STREET (45')




○ DENOTES 3/4" DIAMETER IRON ROD 24" LONG,
WEIGHING NOT LESS THAN 1.5 LBS PER LINEAL FOOT, SET.

() DENOTES RECORD MEASUREMENTS WHERE
DIFFERENT FROM ACTUAL MEASUREMENTS.

ALL DISTANCES ARE MEASURED TO THE NEAREST
HUNDREDTH OF A FOOT.

BEARINGS ARE REFERENCED TO THE EAST LINE
OF THE NORTHWEST 1/4 OF SECTION 16-18-10,
WHICH IS ASSUMED TO BEAR NORTH 00°02'19" WEST



AUGUST 18, 1995

ROEHLIG

LAND SURVEYING
&
CONSULTING LTD.

417 North Sawyer Street • Oshkosh WI • 54901
(414) 233-2884

JOB NO. 2735

Stock No. 26273

NO. 2735

CERTIFIED SURVEY MAP NO. _____

SHEET 2 OF 3

BEING LOT 35, LOT 36, LOT 37 AND PART OF LOT 1 IN MELROSE PARK
LOCATED IN THE S.E. 1/4 OF THE N.W. 1/4 OF SECTION 16, T18N, R16E,
TOWN OF ALGOMA, WINNEBAGO COUNTY, WISCONSIN.

**SURVEYOR'S CERTIFICATE
STATE OF WISCONSIN)**

1995
WINNEBAGO COUNTY)

I, REINHARD ROEHLIG, Wisconsin Registered Land Surveyor do hereby
certify;

THAT I have surveyed, divided and mapped Lot 35, Lot 36, Lot 37 and
part of Lot 1 in Melrose Park, located in the S.E. 1/4 of the N.W.
1/4 of Section 16, T18N, R16E, in the Town of Algoma, Winnebago
County, Wisconsin which is bounded and described as follows;

COMMENCING AT THE CENTER 1/4 CORNER OF SAID SECTION 16, THENCE
NORTH 00°02'19" WEST ALONG THE EAST LINE OF THE NORTHWEST 1/4 OF
SAID SECTION AND THE WEST LINE OF WILLOW SPRINGS SUBDIVISION 828.58
FT. TO THE POINT OF BEGINNING OF THE PARCEL TO BE DESCRIBED; THENCE
SOUTH 89°32'15" WEST ALONG THE SOUTH LINE OF LOT 35 AND ITS
EXTENSION 315.52 FT. TO THE EAST RIGHT-OF-WAY LINE OF KEWAUNEE
STREET; THENCE NORTH 00°04'14" WEST ALONG SAID RIGHT-OF-WAY LINE
150.00 FT.; THENCE NORTH 89°32'15" EAST ALONG THE NORTH LINE OF LOT
37 AND ITS EXTENSION 315.60 FT. TO THE EAST LINE OF SAID 1/4
SECTION AND WEST LINE OF WILLOW SPRINGS SUBDIVISION; THENCE SOUTH
00°02'19" EAST ALONG THE EAST LINE OF SAID 1/4 SECTION AND THE WEST
LINE OF SAID SUBDIVISION 150.00 FT. TO THE POINT OF BEGINNING. SAID
PARCEL IS SUBJECT TO ALL EXISTING EASEMENTS AND RESTRICTIONS OF
RECORD.

THAT I have made this survey by the direction of Todd Sucharda,
Winnebago County, owner of said land.

THAT such map is a correct representation of all the exterior
boundaries of the land surveyed and the land division thereof made.

THAT I have fully complied with the provisions of Chapter 236 of
the Wisconsin Statutes and the Land Subdivision Ordinance of
Winnebago County.

8-18-95
Date

Reinhard Roehlig
Reinhard Roehlig, Registered
Wisconsin Land Surveyor S-1368

OWNERS CERTIFICATE

AS OWNER, I hereby certify that I caused the land described on this
map to be surveyed, divided and mapped as represented on this map
in accordance with the Winnebago County Subdivision Ordinance.

WITNESS the hand and seal of said owner this ____ day
of _____, 1995.

Todd Sucharda





Stock No. 26273

NO. 2735

SHEET 3 OF 3

CERTIFIED SURVEY MAP NO. _____

BRING LOT 35, LOT 36, LOT 37 AND PART OF LOT 1 IN MELROSE PARK
LOCATED IN THE S.E. 1/4 OF THE N.W. 1/4 OF SECTION 16, T18N, R16E,
TOWN OF ALGOMA, WINNEBAGO COUNTY, WISCONSIN.

STATE OF WISCONSIN)

, SS

WINNEBAGO COUNTY)

PERSONALLY came before me this _____ day of _____ 1995 the
aforementioned Todd Sucharda, to me known to be the person who
executed the foregoing instrument and acknowledged the same.

My Commission Expires _____

Notary Public, Winnebago
County, State of Wisconsin

COUNTY TREASURER'S CERTIFICATE

I, _____, being the duly elected, qualified and
acting treasurer for Winnebago County, do hereby certify that in
accordance with the records in my office, there are no unpaid taxes
or unpaid special assessments as of _____ on any land
included in this Certified Survey Map.

Date _____ Treasurer _____

TOWN TREASURER'S CERTIFICATE

I, _____, being the duly elected, qualified and
acting treasurer for the Town of Algoma, do hereby certify that in
accordance with the records in my office, there are no unpaid taxes
or unpaid special assessments as of _____ on any land
included in this Certified Survey Map.

Date _____ Treasurer _____

WINNEBAGO COUNTY AND TOWN OF ALGOMA PLANNING COMMISSION
CERTIFICATES OF APPROVAL

This Certified Survey Map of Lot 35, Lot 36, Lot 37 and part of Lot
1 in Melrose Park, located in the S.E. 1/4 of the N.W. 1/4 of
Section 16, T18N, R16E, in the Town of Algoma, Winnebago County,
Wisconsin, is hereby approved.


Date _____

Planning Commission Representative

Date _____

Town Board Representative

THIS DOCUMENT WAS DRAFTED BY
REINHARD ROEHLIG.




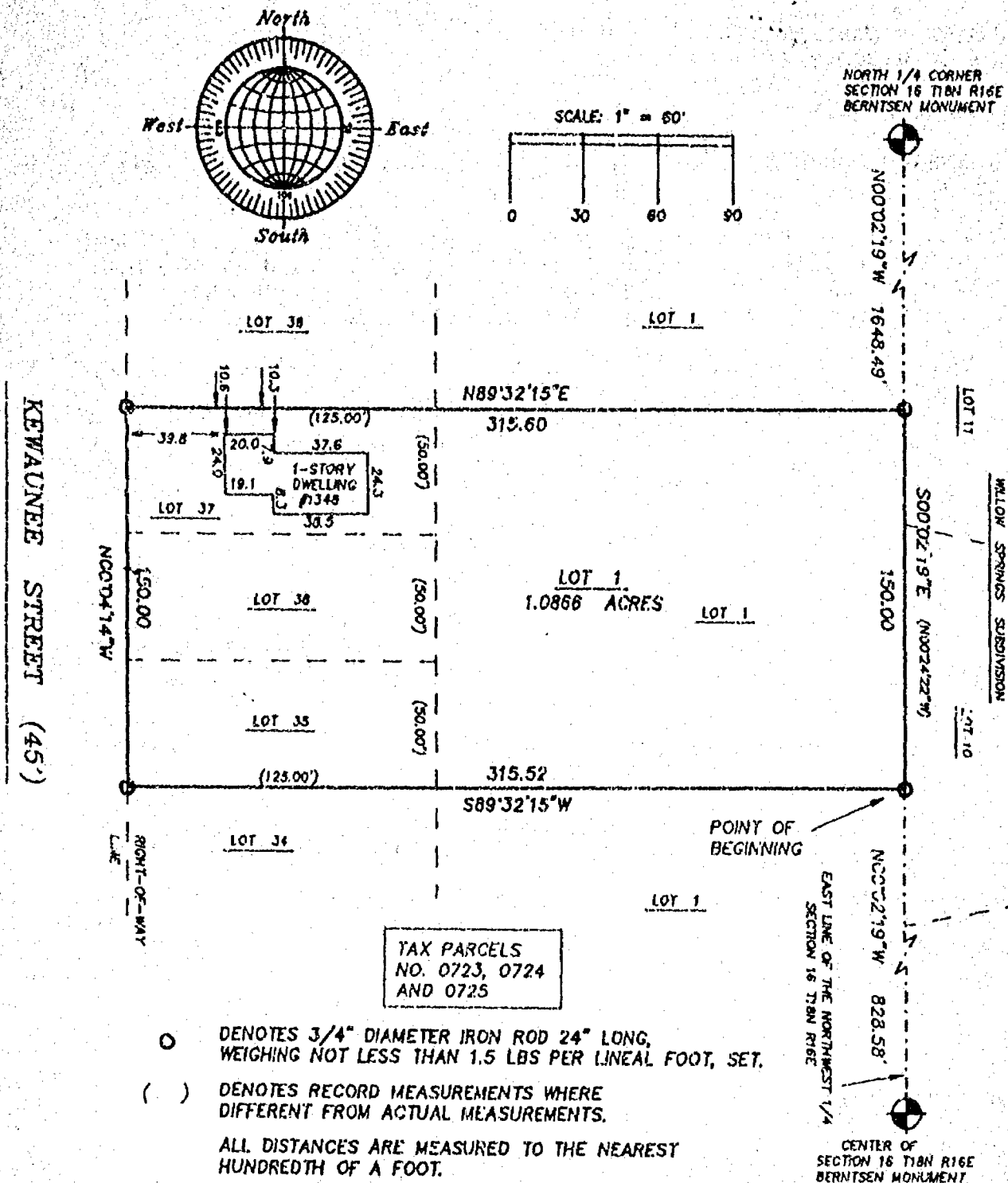
Stock No. 26273

JOB NO. 2735

CERTIFIED SURVEY MAP NO. 3281

SHEET 1 OF 3

BEING LOT 35, LOT 36, LOT 37 AND PART OF LOT 1, IN MELROSE PARK, LOCATED IN THE
SOUTHEAST 1/4 OF THE NORTHWEST 1/4 OF SECTION 16, TOWN 18 NORTH, RANGE 16 EAST,
IN THE TOWN OF ALGOMA, WINNEBAGO COUNTY, WISCONSIN



REVISED OCTOBER 4, 1995
AUGUST 18, 1995

ROEHLIG
LAND SURVEYING
&
CONSULTING LTD.
417 North Sawyer Street • Oshkosh WI • 54801
(414) 233-2884

JOB NO. 2735

NO. 2735

SHEET 2 OF 3

**SURVEYOR'S CERTIFICATE
STATE OF WISCONSIN)**

158

WINNEBAGO COUNTY)

I, REINHARD ROEHLIG, Wisconsin Registered Land Surveyor do hereby certify;

THAT I have surveyed, divided and mapped Lot 35, Lot 36, Lot 37 and part of Lot 1 in Melrose Park, located in the S.E. 1/4 of the N.W. 1/4 of Section 16, T18N, R16E in the Town of Algoma, Winnebago County, Wisconsin which is bounded and described as follows;

COMMENCING AT THE CENTER 1/4 CORNER OF SAID SECTION 16, THENCE NORTH 00°02'19" WEST ALONG THE EAST LINE OF THE NORTHWEST 1/4 OF SAID SECTION AND THE WEST LINE OF WILLOW SPRINGS SUBDIVISION 828.58 FT. TO THE POINT OF BEGINNING OF THE PARCEL TO BE DESCRIBED; THENCE SOUTH 89°32'15" WEST ALONG THE SOUTH LINE OF LOT 35 AND ITS EXTENSION 315.52 FT. TO THE EAST RIGHT-OF-WAY LINE OF KEWAUNEE STREET; THENCE NORTH 00°04'14" WEST ALONG SAID RIGHT-OF-WAY LINE 150.00 FT.; THENCE NORTH 89°32'15" EAST ALONG THE NORTH LINE OF LOT 37 AND ITS EXTENSION 315.60 FT. TO THE EAST LINE OF SAID 1/4 SECTION AND WEST LINE OF WILLOW SPRINGS SUBDIVISION; THENCE SOUTH 00°02'19" EAST ALONG THE EAST LINE OF SAID 1/4 SECTION AND THE WEST LINE OF SAID SUBDIVISION 150.00 FT. TO THE POINT OF BEGINNING. SAID PARCEL IS SUBJECT TO ALL EXISTING EASEMENTS AND RESTRICTIONS OF RECORD.


THAT I have made this survey by the direction of Todd Sucharda, Winnebago County, owner of said land.

THAT such map is a correct representation of all the exterior boundaries of the land surveyed and the land division thereof made.

THAT I have fully complied with the provisions of Chapter 236 of the Wisconsin Statutes and the Land Subdivision Ordinance of Winnebago County.

Date 8-18-95

Land Subdivision Ordinance





Reinhard Roehlig, Registered
Wisconsin Land Surveyor S-1368

OWNERS CERTIFICATE

AS OWNER, I hereby certify that I caused the land described on this map to be surveyed, divided and mapped as represented on this map in accordance with the Winnebago County Subdivision Ordinance.

WITNESS the hand and seal of said owner this 28th day
of September, 1995.

Todd Sucharda



Juried & Jurisdiction
 11/27/1985

Stock No. 26273

NO. 2735

CERTIFIED SURVEY MAP NO. 3281SHEET 2 OF 3

BEING LOT 35, LOT 36, LOT 37 AND PART OF LOT 1 IN MELROSE PARK
LOCATED IN THE S.E. 1/4 OF THE N.W. 1/4 OF SECTION 16, T18N, R16E,
TOWN OF ALGOMA, WINNEBAGO COUNTY, WISCONSIN.

STATE OF WISCONSIN)

)SS

WINNEBAGO COUNTY)

PERSONALLY came before me this day of 1995 the
aforementioned Todd Sucharda, to me known to be the person who
executed the foregoing instrument and acknowledged the same.

(SEE SHEET 2)

My Commission Expires

Notary Public, Winnebago
County, State of Wisconsin

COUNTY TREASURER'S CERTIFICATE

I, Mary E. Krueger Deputy, being the duly elected, qualified and
acting treasurer for Winnebago County, do hereby certify that in
accordance with the records in my office, there are no unpaid taxes
or unpaid special assessments as of October 5, 1995 on any land
included in this Certified Survey Map.

Date 10/5/95Treasurer Mary E. Krueger Deputy

TOWN TREASURER'S CERTIFICATE

I, JOEL C. ENSOM, being the duly elected, qualified and
acting treasurer for the Town of Algoma, do hereby certify that in
accordance with the records in my office, there are no unpaid taxes
or unpaid special assessments as of 9-27-95 on any land
included in this Certified Survey Map.

Date 9-27-95Treasurer Joel C. EnsomWINNEBAGO COUNTY AND TOWN OF ALGOMA PLANNING COMMISSION
CERTIFICATES OF APPROVAL

This Certified Survey Map of Lot 35, Lot 36, Lot 37 and part of Lot
1 in Melrose Park, located in the S.E. 1/4 of the N.W. 1/4 of
Section 16, T18N, R16E, in the Town of Algoma, Winnebago County,
Wisconsin, is hereby approved.

Date 10-6-95

Jeanette Diskoff
Planning Commission Representative

Date 9-27-95


Joel MacLisler
Town Board Representative

916949

Register's Office
Winnebago County, Wis.
Received for record this 10th
day of OCT A.D., 1995
at 9:04 o'clock AM, and
filed in Vol. 1 of CSM
on page 3281

Susan Wassenaar
Register of Deeds

THIS DOCUMENT WAS DRAFTED BY
✓ REINHARD ROEHLIG.



ch
11/1/95

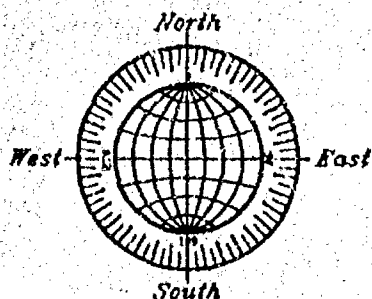
Stock No. 26273

JOB NO. 2735


CERTIFIED SURVEY MAP NO. _____

SHEET 1 OF 3

BEING LOT 35, LOT 36, LOT 37 AND PART OF LOT 1, IN MCLOSE PARK, LOCATED IN THE
SOUTHEAST 1/4 OF THE NORTHWEST 1/4 OF SECTION 16, TOWN 18 NORTH, RANGE 16 EAST,
IN THE TOWN OF ALGOMA, WINNEBAGO COUNTY, WISCONSIN



SCALE: 1" = 60'



NORTH 1/4 CORNER
SECTION 16 T18N R16E
BERNTSEN MONUMENT



N00°02'19"W 1648.49'

LOT 37

MILTON SPRINGS SUBDIVISION

LOT 10

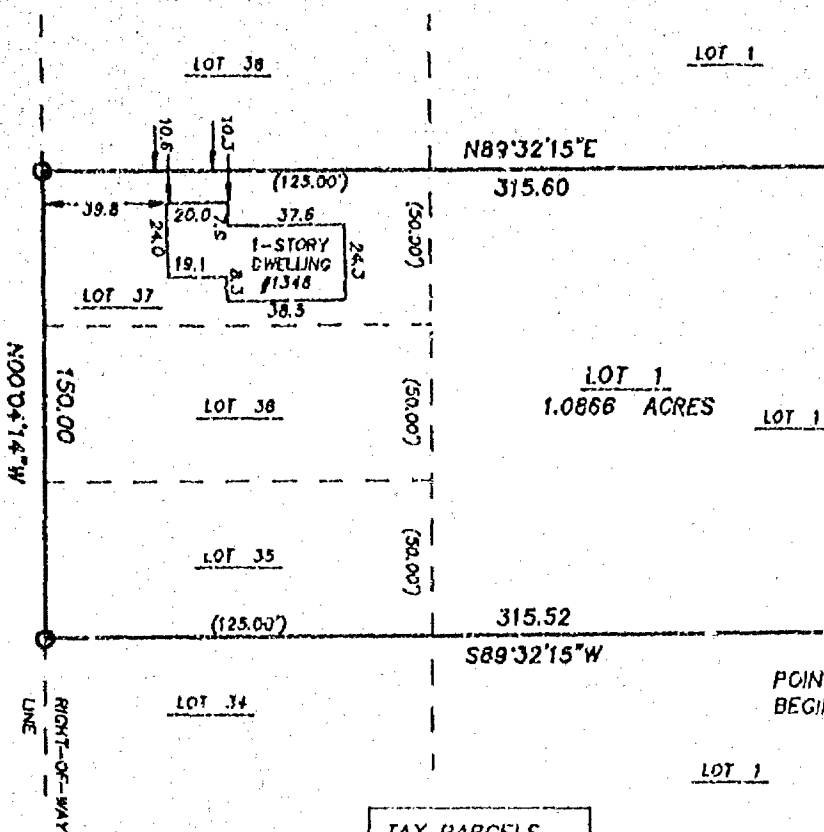
S00°02'19"E (N00°02'22"W)

N00°02'19"W 828.58'

EAST LINE OF THE NORTHWEST 1/4
SECTION 16 T18N R16E

CENTER OF
SECTION 16 T18N R16E
BERNTSEN MONUMENT

KEWAUNEE STREET (45')



TAX PARCELS
NO. 0723, 0724
AND 0725

○ DENOTES 3/4" DIAMETER IRON ROD 24" LONG,
WEIGHING NOT LESS THAN 1.5 LBS PER LINEAL FOOT, SET.

() DENOTES RECORD MEASUREMENTS WHERE
DIFFERENT FROM ACTUAL MEASUREMENTS.

ALL DISTANCES ARE MEASURED TO THE NEAREST
HUNDREDTH OF A FOOT.

BEARINGS ARE REFERENCED TO THE EAST LINE
OF THE NORTHWEST 1/4 OF SECTION 16-18-16,
WHICH IS ASSUMED TO BEAR NORTH 00°02'19" WEST



REVISED OCTOBER 6, 1995
AUGUST 18, 1995

ROEHLIG

LAND SURVEYING
&
CONSULTING LTD.

417 North Sawyer Street • Oshkosh WI • 54901
(414) 233-2884

JOB NO. 2735

Stock No. 26273

NO. 2735

SHEET 2 OF 3

CERTIFIED SURVEY MAP NO. _____

BEING LOT 35, LOT 36, LOT 37 AND PART OF LOT 1 IN MELROSE PARK,
LOCATED IN THE S.E. 1/4 OF THE N.W. 1/4 OF SECTION 16, T18N, R16E,
TOWN OF ALGOMA, WINNEBAGO COUNTY, WISCONSIN.

**SURVEYOR'S CERTIFICATE
STATE OF WISCONSIN)**

ISS

WINNEBAGO COUNTY)

I, REINHARD ROEHLIG, Wisconsin Registered Land Surveyor do hereby
certify;

THAT I have surveyed, divided and mapped Lot 35, Lot 36, Lot 37 and
part of Lot 1 in Melrose Park, located in the S.E. 1/4 of the N.W.
1/4 of Section 16, T18N, R16E, in the Town of Algoma, Winnebago
County, Wisconsin which is bounded and described as follows;

COMMENCING AT THE CENTER 1/4 CORNER OF SAID SECTION 16, THENCE
NORTH 00°02'19" WEST ALONG THE EAST LINE OF THE NORTHWEST 1/4 OF
SAID SECTION AND THE WEST LINE OF WILLOW SPRINGS SUBDIVISION 828.58
FT. TO THE POINT OF BEGINNING OF THE PARCEL TO BE DESCRIBED; THENCE
SOUTH 89°32'15" WEST ALONG THE SOUTH LINE OF LOT 35 AND ITS
EXTENSION 315.52 FT. TO THE EAST RIGHT-OF-WAY LINE OF KEWAUNEE
STREET; THENCE NORTH 00°04'14" WEST ALONG SAID RIGHT-OF-WAY LINE
150.00 FT.; THENCE NORTH 89°32'15" EAST ALONG THE NORTH LINE OF LOT
37 AND ITS EXTENSION 315.60 FT. TO THE EAST LINE OF SAID 1/4
SECTION AND WEST LINE OF WILLOW SPRINGS SUBDIVISION; THENCE SOUTH
00°02'19" EAST ALONG THE EAST LINE OF SAID 1/4 SECTION AND THE WEST
LINE OF SAID SUBDIVISION 150.00 FT. TO THE POINT OF BEGINNING. SAID
PARCEL IS SUBJECT TO ALL EXISTING EASEMENTS AND RESTRICTIONS OF
RECORD.

THAT I have made this survey by the direction of Todd Sucharda,
Winnebago County, owner of said land.

THAT such map is a correct representation of all the exterior
boundaries of the land surveyed and the land division thereof made.

THAT I have fully complied with the provisions of Chapter 236 of
the Wisconsin Statutes and the Land Subdivision Ordinance of
Winnebago County.

8-18-95
Date

Reinhard Roehlig
Reinhard Roehlig, Registered
Wisconsin Land Surveyor S-1368

OWNERS CERTIFICATE

AS OWNER, I hereby certify that I caused the land described on this
map to be surveyed, divided and mapped as represented on this map
in accordance with the Winnebago County Subdivision Ordinance.

WITNESS the hand and seal of said owner this 28th day
of September, 1995.

Todd Sucharda
Todd Sucharda



Quirk A. Gergerson
Map Commission Expires 7/29/98



Stock No. 26273

NO. 2735

CERTIFIED SURVEY MAP NO. _____

SHEET 3 OF 3

BEING LOT 35, LOT 36, LOT 37 AND PART OF LOT 1 IN MELROSE PARK
LOCATED IN THE S.E. 1/4 OF THE N.W. 1/4 OF SECTION 16, T18N, R16E,
TOWN OF ALGOMA, WINNEBAGO COUNTY, WISCONSIN.

STATE OF WISCONSIN)

JSS

WINNEBAGO COUNTY)

PERSONALLY came before me this _____ day of _____ 1995 the
aforementioned Todd Sucharda, to me known to be the person who
executed the foregoing instrument and acknowledged the same.

(SEE SHEET 2)

My Commission Expires _____

Notary Public, Winnebago
County, State of Wisconsin

COUNTY TREASURER'S CERTIFICATE

I, _____, being the duly elected, qualified and
acting treasurer for Winnebago County, do hereby certify that in
accordance with the records in my office, there are no unpaid taxes
or unpaid special assessments as of _____ on any land
included in this Certified Survey Map.

Date _____ Treasurer _____

TOWN TREASURER'S CERTIFICATE

I, JOEL C. EDSON, being the duly elected, qualified and
acting treasurer for the Town of Algoma, do hereby certify that in
accordance with the records in my office, there are no unpaid taxes
or unpaid special assessments as of 9-27-95 on any land
included in this Certified Survey Map.

Date 9-27-95 Treasurer Joel C. Edson

WINNEBAGO COUNTY AND TOWN OF ALGOMA PLANNING COMMISSION
CERTIFICATES OF APPROVAL

This Certified Survey Map of Lot 35, Lot 36, Lot 37 and part of Lot
1 in Melrose Park, located in the S.E. 1/4 of the N.W. 1/4 of
Section 16, T18N, R16E, in the Town of Algoma, Winnebago County,
Wisconsin, is hereby approved.


Date _____

Planning Commission Representative

Date 9-27-95

Joel MacLellan
Town Board Representative

THIS DOCUMENT WAS DRAFTED BY
REINHARD ROEHLIG.



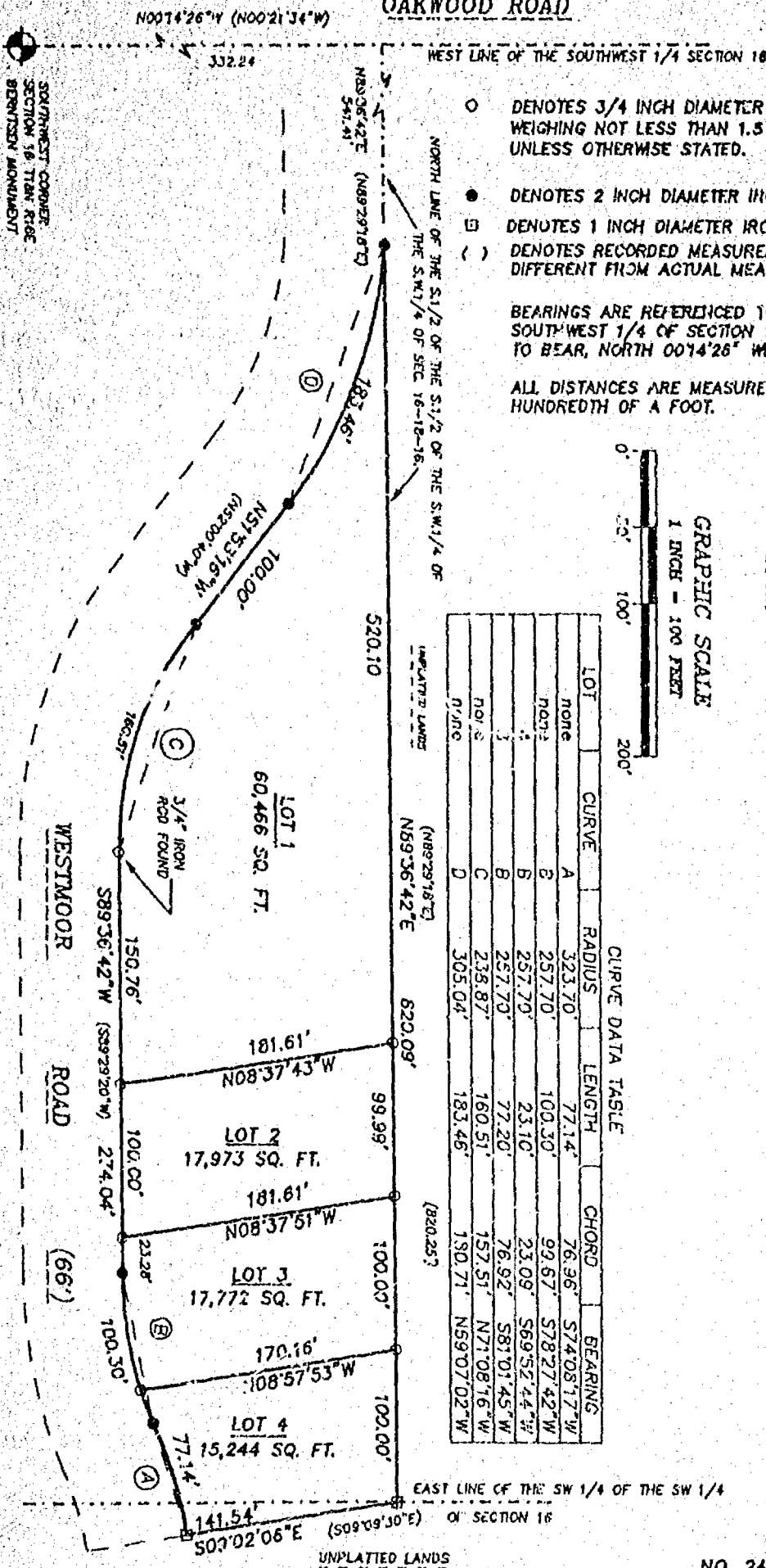
NO. 24530

SHEET 1 OF 4

CERTIFIED SURVEY MAP NO.

BEING A REDIVISION OF LOT 1 OF CERTIFIED SURVEY MAP NO. 1640, LOCATED IN PART OF THE SOUTH 1/2 OF THE SOUTHWEST 1/4 OF THE SOUTHWEST 1/4 AND PART OF THE SOUTHEAST 1/4 OF THE SOUTHWEST 1/4 OF SECTION 16, TOWN 18 NORTH, RANGE 16 E/ST, TOWN OF ALGOMA, WINNEBAGO COUNTY, WISCONSIN

OAKWOOD ROAD



○ DENOTES 3/4 INCH DIAMETER IRON ROD, 24" L X NO. WEIGHING NOT LESS THAN 1.5 LBS PER LINEAL FOOT, SET UNLESS OTHERWISE STATED.


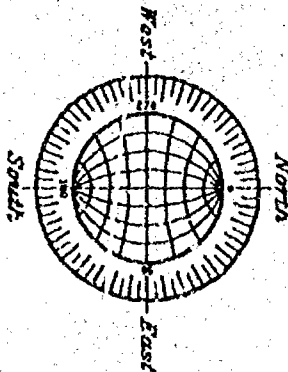
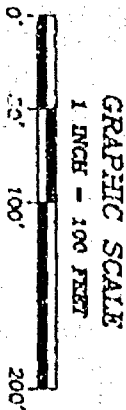
● DENOTES 2 INCH DIAMETER IRON PIPE FOUND.

□ DENOTES 1 INCH DIAMETER IRON PIPE FOUND.

() DENOTES RECORDED MEASUREMENTS WHERE DIFFERENT FROM ACTUAL MEASUREMENTS.

BEARINGS ARE REFERENCED TO THE WEST LINE OF THE SOUTHWEST 1/4 OF SECTION 16, WHICH IS ASSUMED TO BEAR, NORTH 00°14'26" WEST

ALL DISTANCES ARE MEASURED TO THE NEAREST HUNDREDTH OF A FOOT.



SEPTEMBER 26, 1995

ROEHLIG
LAND SURVEYING
&
CONSULTING LTD.
117 North Sawyer Street - Oshkosh WI - 54901
(414) 233-2884

NO. 24530



Stock No. 26273

NO. 24535

SHEET 2 OF 4

CERTIFIED SURVEY MAP NO. _____

BEING A REDIVISION OF LOT 1 IN CERTIFIED SURVEY MAP NO. 1640
 LOCATED IN PART OF THE S.W. 1/4 OF THE S.W. 1/4 AND PART OF THE
 S.E. 1/4 OF THE S.W. 1/4 OF SECTION 16, T18N, R16E, IN THE TOWN OF
 ALGOMA, WINNEBAGO COUNTY, WISCONSIN.

SURVEYOR'S CERTIFICATE
STATE OF WISCONSIN)

:SS

WINNEBAGO COUNTY)


I, REINHARD ROEHLIG, Wisconsin Registered Land Surveyor do hereby
 certify;

THAT I have surveyed, divided and mapped a Redivision of Lot 1 in
 Certified Survey Map No. 1640 located in part of the S.W. 1/4 of
 the S.W. 1/4 and part of the S.E. 1/4 of the S.W. 1/4 of Section
 16, T18N, R16E, in the Town of Algoma, Winnebago County, Wisconsin
 which is bounded and described as follows;

COMMENCING AT THE SOUTHWEST CORNER OF SAID SECTION, THENCE NORTH
 00°14'26" WEST ALONG THE WEST LINE OF THE SOUTHWEST 1/4 OF SAID
 SECTION, 332.24 FT. TO A POINT ON THE NORTH LINE OF THE SOUTH 1/2
 OF THE SOUTH 1/2 OF THE SOUTHWEST 1/4 OF THE SOUTHWEST 1/4 OF SAID
 SECTION; THENCE NORTH 89°36'42" EAST ALONG SAID NORTH LINE, 541.41
 FT. TO THE NORTHWEST CORNER OF SAID LOT 1 AND POINT OF BEGINNING OF
 THE PARCEL TO BE DESCRIBED; THENCE CONTINUING NORTH 89°36'42" EAST
 ALONG SAID NORTH LINE, 820.09 FT. TO THE NORTHEAST CORNER OF SAID
 LOT 1; THENCE SOUTH 09°02'06" EAST, 141.54 FT. TO THE NORTH LINE OF
 WESTMOOR ROAD; THENCE SOUTHWESTERLY 77.14 FT. ALONG THE NORTH LINE
 OF SAID ROAD AND A CURVE TO THE LEFT WHOSE RADIUS IS 323.70 FT. AND
 WHOSE CHORD BEARS SOUTH 74°08'17" WEST, 76.96 FT. TO THE POINT OF
 REVERSE CURVE; THENCE SOUTHWESTERLY 100.30 FT. ALONG THE NORTH LINE
 OF SAID ROAD AND A CURVE TO THE RIGHT WHOSE RADIUS IS 257.70 FT.
 AND WHOSE CHORD BEARS SOUTH 78°27'42" WEST, 99.67 FT.; THENCE SOUTH
 89°36'39" WEST ALONG THE NORTH LINE OF SAID ROAD, 274.04 FT.;
 THENCE NORTHWESTERLY 160.51 FT. ALONG THE NORTH LINE OF SAID ROAD
 AND A CURVE TO THE RIGHT WHOSE RADIUS IS 238.87 FT. AND WHOSE CHORD
 BEARS NORTH 71°08'16" WEST, 157.51 FT.; THENCE CONTINUING ALONG THE
 NORTH LINE OF SAID ROAD NORTH 51°53'16" WEST, 100.00 FT.; THENCE
 NORTHWESTERLY 183.46 FT. ALONG THE NORTH LINE OF SAID ROAD AND A
 CURVE TO THE LEFT WHOSE RADIUS IS 305.04 FT. AND WHOSE CHORD BEARS
 NORTH 69°07'02" WEST, 180.71 FT. TO THE POINT OF BEGINNING. SAID
 PARCEL IS SUBJECT TO ALL EXISTING EASEMENTS AND RESTRICTIONS OF
 RECORD.

THAT I have made this survey by the direction of Thomas Rusch,
 Winnebago County, owner of said land.

THAT such map is a correct representation of all the exterior
 boundaries of the land surveyed and the land division thereof made.



Stock No. 26273

NO. 2453C

SHEET 3 OF 4

CERTIFIED SURVEY MAP NO. _____

BEING A REDIVISION OF LOT 1 IN CERTIFIED SURVEY MAP NO. 1640
 LOCATED IN PART OF THE S.W. 1/4 OF THE S.W. 1/4 AND PART OF THE
 S.E. 1/4 OF THE S.W. 1/4 OF SECTION 16, T18N, R16E, IN THE TOWN OF
 ALGOMA, WINNEBAGO COUNTY, WISCONSIN.

THAT I have fully complied with the provisions of Chapter 236 of
 the Wisconsin Statutes and the Land Subdivision Ordinance of
 Winnebago County.

9-26-95
 Date

Reinhard Roehlig
 Reinhard Roehlig, Registered
 Wisconsin Land Surveyor S-1368

OWNERS CERTIFICATE

AS OWNER, I hereby certify that I caused the land described on this
 map to be surveyed, divided and mapped as represented on this map
 in accordance with the Winnebago County Subdivision Ordinance.

WITNESS the hand and seal of said owner this ___ day
 of _____, 1995.

 Thomas Rusch

STATE OF WISCONSIN)

1995

WINNEBAGO COUNTY)

PERSONALLY came before me this ___ day of _____ 1995 the
 aforementioned Thomas Rusch, to me know to be the person who
 executed the foregoing instrument and acknowledged the same.


My Commission Expires _____

 Notary Public, Winnebago
 County, State of Wisconsin

COUNTY TREASURER'S CERTIFICATE

I, _____, being the duly elected, qualified and
 acting treasurer for Winnebago County, do hereby certify that in
 accordance with the records in my office, there are no unpaid taxes
 or delinquent special assessments as of _____ on any
 land included in this Certified Survey Map.

Date _____ Treasurer _____





Stock No. 26273

NO. 2453C

SHEET 4 OF 4

CERTIFIED SURVEY MAP NO. _____

BEING A REDIVISION OF LOT 1 IN CERTIFIED SURVEY MAP NO. 1640
 LOCATED IN PART OF THE S.W. 1/4 OF THE S.W. 1/4 AND PART OF THE
 S.E. 1/4 OF THE S.W. 1/4 OF SECTION 16, T18N, R16E, IN THE TOWN OF
 ALGOMA, WINNEBAGO COUNTY, WISCONSIN.

TOWN TREASURER'S CERTIFICATE

I, _____, being the duly elected, qualified and
 acting treasurer for the Town of Algoma, do hereby certify that in
 accordance with the records in my office, there are no unpaid taxes
 or delinquent special assessments as of _____ on any
 land included in this Certified Survey Map.

Date _____ Treasurer _____


WINNEBAGO COUNTY PLANNING COMMISSION CERTIFICATE
AND TOWN BOARD CERTIFICATE

This Certified Survey Map of a Redivision of Lot 1 in Certified
 Survey Map No. 1640, located in part of the S.W. 1/4 of the S.W.
 1/4 and part of the S.E. 1/4 of the S.W. 1/4 in Section 16, T18N,
 R16E, Town of Algoma, Winnebago County, Wisconsin, is hereby
 approved.

Date _____ Planning Commission Representative _____

Date _____ Town Board Representative _____

THIS DOCUMENT WAS DRAFTED BY
 REINHARD ROEHLIG.




STATE OF WISCONSIN)
WINNEBAGO COUNTY) SS

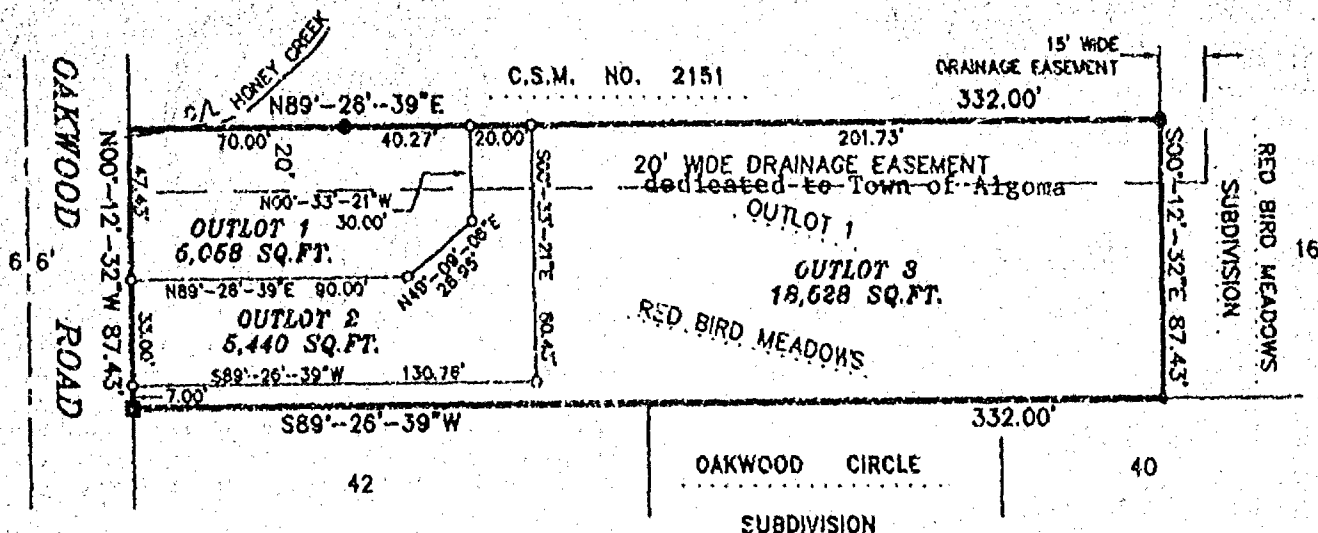
CERTIFIED SURVEY MAP NO. 3134

OF

All of Outlot 1 of Red Bird Meadows Subdivision,
Located in the NW 1/4 of the NW 1/4 of Section 16,
T.18N., R.16E., Town of Algoma, Winnebago County, Wisconsin.



SURVEYED FOR:
E.C. MERRILL, INC.
804 WITZEL AVE
OSHKOSH, WI 54901



NOTE: INGRESS/EGRESS EASEMENT
GRANTED TO THE OWNER(S)
OF OUTLOTS 1 AND 3, OVER
AND THROUGH OUTLOT 2



Only if the surveyor's signature or stamp
is in RED is this an original copy. Anything
other than an original copy may contain
unauthorized alterations to the original.
The surveyor accepts no responsibility for
non-original copies of this document.



BEARINGS REFERENCED TO THE
WEST LINE OF THE NW1/4, SECTION 16
ASSIGNED: N00°-12'-32"W

- LEGEND -

- = 1"x24" IRON PIPE SET
- = 2" IRON PIPE FOUND
- = 3/4" IRON PIPE FOUND
- = 1-1/4" IRON PIPE FOUND



539 NORTH MADISON STREET
CHILTON, WISCONSIN 53014
414-849-7708
800-472-5313

Aero-metric
ENGINEERING, INC.
CHILTON
LAND PLANNING & DESIGN DIVISION
PROPERTY SURVEYS & SUBDIVISIONS
ENGINEERING DESIGN SERVICES
LAND INFORMATION SYSTEMS

PROJECT FILE: 2941212
DWG. FILE: MERRILL3
DRAFTED BY: S.S.
DATE: 12-29-94
NOTEBOOK: 125 PAGE: 60
L- 2213

STATE OF WISCONSIN) WINNEBAGO COUNTY CERTIFIED SURVEY MAP NO. 3134
WINNEBAGO COUNTY) SS


Sheet 2 of 3

SURVEYOR'S CERTIFICATE:

I, Anthony P. Lulloff, Wisconsin Registered Land Surveyor of Aero-Metric Engineering, Inc., certify that I have surveyed, divided and mapped under the direction of Russell E. Merrill, all of Outlot 1, Red Bird Meadows Subdivision, located in the Northwest Quarter (NW 1/4) of the Northwest Quarter (NW 1/4) of Section 16, Township 18 North, Range 16 East, Town of Algoma, Winnebago County, Wisconsin containing 29,026 square feet of land and being subject to any and all easements and restrictions of record. That such is a correct representation of all exterior boundaries of land surveyed. That I have fully complied with the provisions of Chapter 236.34 of the Wisconsin Statutes and the Land Subdivision Ordinance of Winnebago County in surveying and mapping the same.

Dated this 29th day of December, 1994

Anthony P. Lulloff
Wisconsin Registered Land Surveyor, S-1655
Anthony P. Lulloff



CORPORATE OWNER'S CERTIFICATE:

E. C. Merrill, Inc., a corporation duly organized and existing under and by virtue of the laws of the State of Wisconsin, as owner does hereby certify that said corporation caused the land described on this Certified Survey Map to be surveyed, divided and mapped as represented on this Certified Survey Map. dedicated

IN WITNESS WHEREOF, the said E. C. Merrill, Inc., has caused these presents to be signed by its President, Jay R. Merrill, and countersigned by Timothy M. Merrill, its Vice President, at Oshkosh, Wisconsin, and its corporate seal to be hereunto affixed on this 30th day of December, 1994.

In the Presence of:

Brian Neubauer

Chris Bryan

E. C. Merrill, Inc.

Jay R. Merrill
President: Jay R. Merrill

Countersigned:

Timothy M. Merrill
Vice President: Timothy M. Merrill

STATE OF WISCONSIN)
WINNEBAGO COUNTY) SS

TIMOTHY M. MERRILL, VICE PRESIDENT

Personally came before me this 30 day of December, 1994, the above named Jay R. Merrill, President and Timothy M. Merrill of E. C. Merrill, Inc. to me be known to be the people who executed the foregoing instrument and acknowledged the same.

Paul G. Swanson
Notary Public, Wisconsin
My commission Expires 12/31/95

STATE OF WISCONSIN) WINNEBAGO COUNTY CERTIFIED SURVEY MAP NO. 3134
WINNEBAGO COUNTY) SS
Sheet 3 of 3

All of Outlot 1, Red Bird Meadows Subdivision, located in the NW 1/4 of the NW 1/4 of Sec. 16, T.18N., R.16E., Town of Algoma, Winnebago County, Wisconsin.

WINNEBAGO COUNTY PLANNING & ZONING COMMITTEE CERTIFICATE:

This Certified Survey Map of all of Outlot 1, Red Bird Meadows Subdivision, located in the NW 1/4 of the NW 1/4 of Section 16, T.18N., R.16E., Town of Algoma, E. C. Merrill, Inc., owner, is hereby approved.

April 3, 1995
Date

Joanne M. Siever
Authorized representative:

COUNTY TREASURER'S CERTIFICATE:

STATE OF WISCONSIN)

BYRTON SCHMIDT
I, Ruth H. Bradley, being the duly elected, qualified and acting Treasurer of the County of Winnebago, do hereby certify that the records in my office show no unredeemed tax sales or no unpaid taxes or special assessments as of 3/14/95 affecting the lands included in this Certified Survey Map.

3/14/95
Date:

Burton Schmidt
County Treasurer: Ruth H. Bradley
BYRTON SCHMIDT

CERTIFICATE OF TOWN TREASURER

STATE OF WISCONSIN)
WINNEBAGO COUNTY) SS


I, Joel Edson, being the duly elected, qualified and acting Town Treasurer of the Town of Algoma, do hereby certify that in accordance with the records in my office there are no unpaid taxes or unpaid special assessments as of 3/14/95 on any of the land included in this Certified Survey Map.

3/14/95
Date:

Joel Edson
Town Treasurer: Joel Edson

Dated this 29th day of December, 1994.

Anthony P. Lulloff
Wisconsin Registered Land Surveyor, S-1655
Anthony P. Lulloff
Revised April 5th, 1995 A.P.L.



WINNEBAGO COUNTY PLANNING COMMISSION CERTIFICATE AND TOWN BOARD CERTIFICATE OF APPROVAL

This Certified Survey Map of Outlot 1 in Red Bird Meadows Subdivision, said plat being part of the NW 1/4 of the NW 1/4 of Section 16, T18N, R16E, Town of Algoma, Winnebago County, Wisconsin, is hereby approved.

April 7, 1995
Date

Jeannette Diskoff
Planning Commission Representative
Town Board Representative

901674

Register's Office

Winnebago County, Wis.

Received for record this 10th
day of April A.D., 1995
at 9:30 o'clock A.M. and
filed in Vol. 1 of CSM
on page 3134

Steven W. Wagnall
Register of Deeds

dero-metric


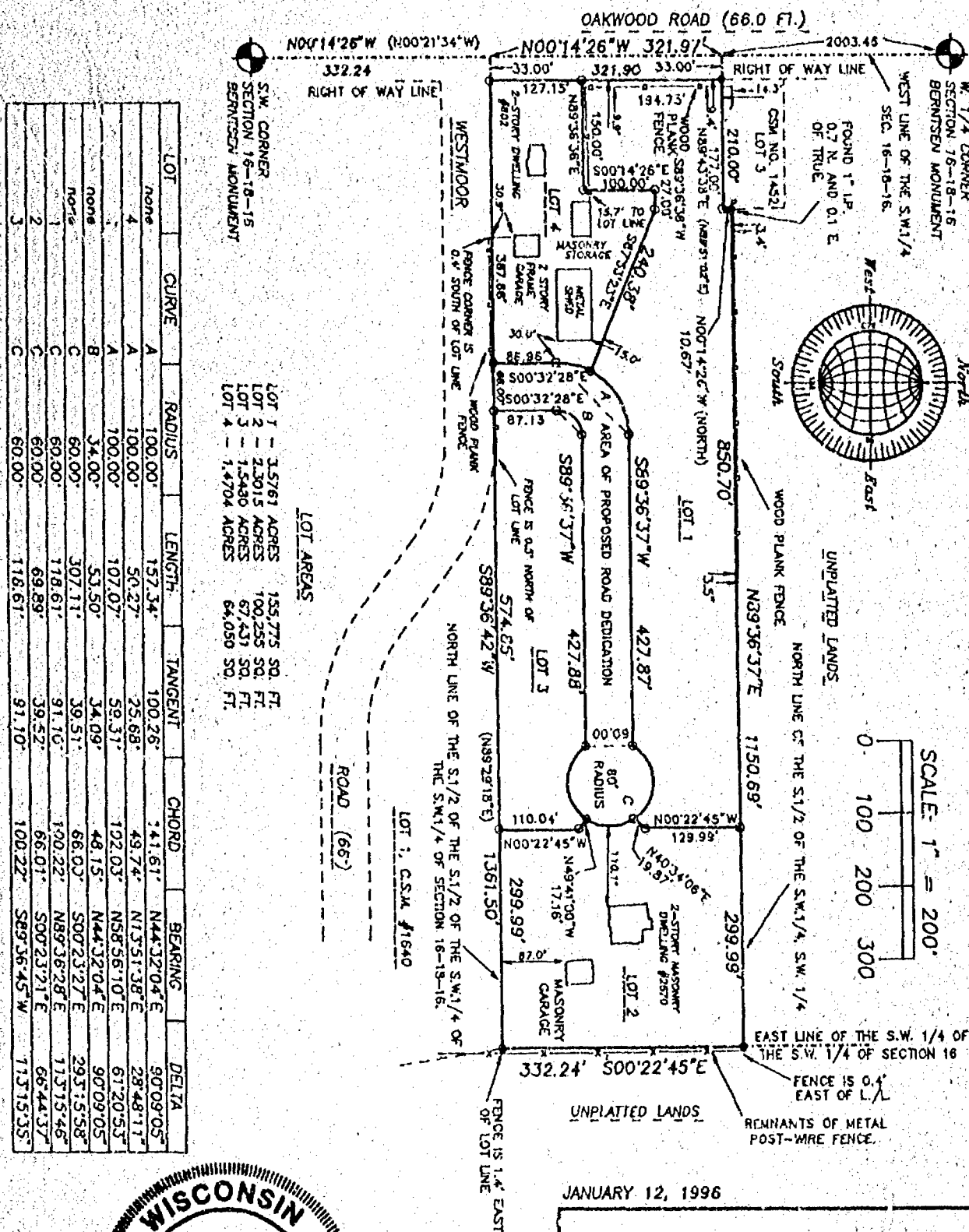
city
16

NO. 2453D CERTIFIED SURVEY MAP NO. SHEET 1 OF 3

BEING LOT 4 IN CERTIFIED SURVEY MAP NO. 1452 AND PART OF OF THE S. 1/2 OF THE S.W. 1/4 OF THE S.W. 1/4, SECTION 16, T18N, R16E, TOWN OF ALGOMA, WINNEBAGO COUNTY, WISCONSIN

BEARINGS ARE REFERENCED TO THE WEST LINE OF THE SOUTHWEST 1/4 WHICH HAS AN ASSUMED BEARING OF NORTH 00°14'26" WEST.

- DENOTES 1 INCH IRON PIPE FOUND.
 - o DENOTES 3/4 INCH DIAMETER IRON ROD, 24 INCHES LONG SET, WEIGHING NOT LESS THAN 1.50 LBS PER LINEAL FOOT.
 - o DENOTES 2 INCH IRON PIPE FOUND.
 - () DENOTES RECORDED DIMENSION WHERE DIFFERENT FROM ACTUAL MEASUREMENT.
- DISTANCES ARE MEASURED TO THE NEAREST HUNDREDTH OF A FOOT.



JANUARY 12, 1996

ROEHLIG
LAND SURVEYING
&
CONSULTING LTD.
 417 North Sawyer Street • Oshkosh WI • 54901
 (414) 233-2884

NO. 2453D

NO. 24530

CERTIFIED SURVEY MAP NO.

SHEET 1 OF 3

BEING LOT 4 IN CERTIFIED SURVEY MAP NO. 1452 AND PART OF OF THE S. 1/2 OF THE S.W. 1/4 OF THE S.W. 1/4, SECTION 16, T18N, R16E, TOWN OF ALGOMA, WINNEBAGO COUNTY, WISCONSIN

BEARINGS ARE REFERENCED TO THE WEST LINE OF THE SOUTHWEST 1/4 WHICH HAS AN ASSUMED BEARING OF NORTH 00°14'26" WEST.

• DENOTES 1 INCH IRON PIPE FOUND.

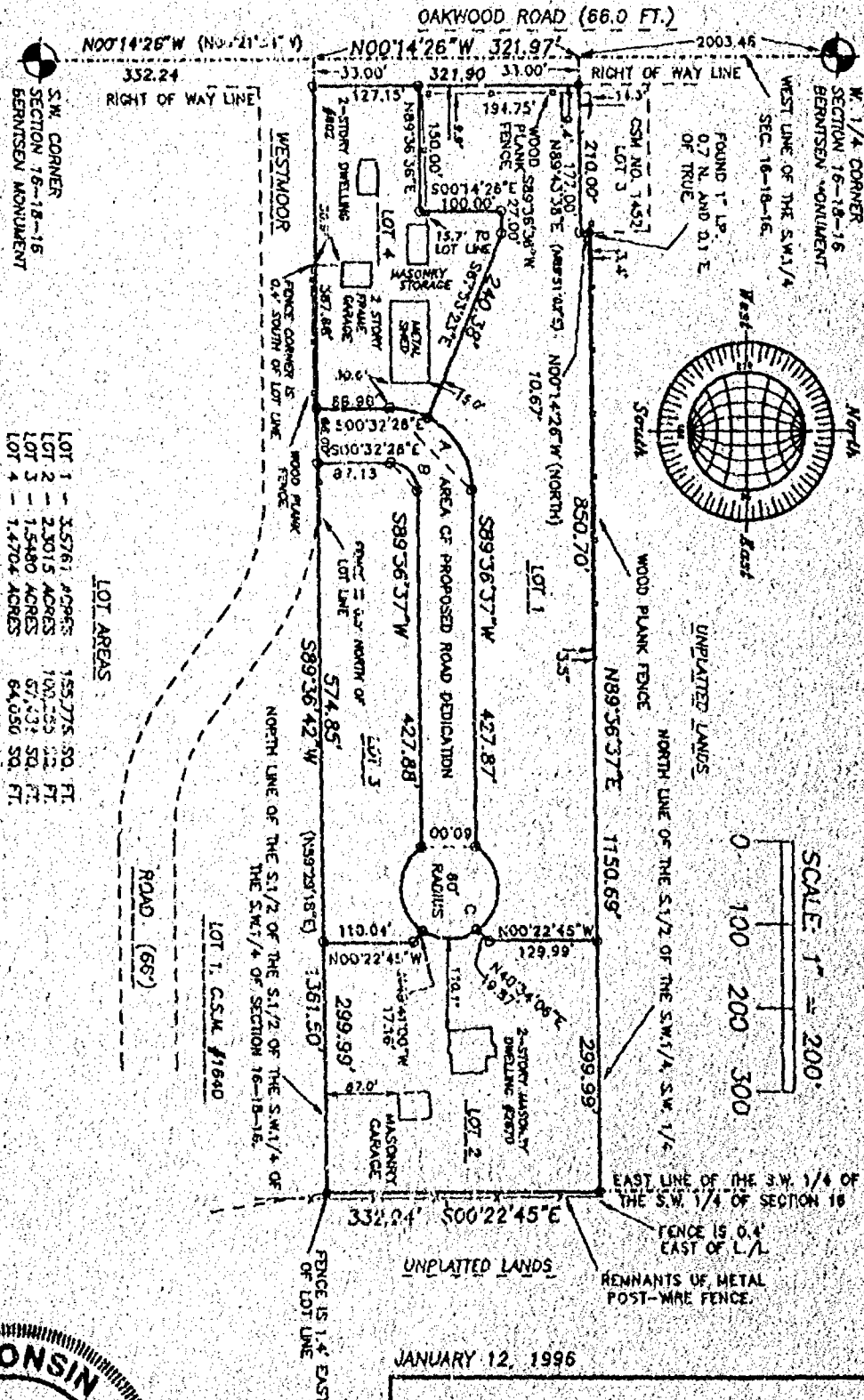
○ DENOTES 3/4 INCH DIAMETER IRON ROD, 24 INCHES LONG SET, WEIGHING NOT LESS THAN 1.50 LBS PER LINEAL FOOT.

□ DENOTES 2 INCH IRON PIPE FOUND.


() DENOTES RECORDED DIMENSION WHERE DIFFERENT FROM ACTUAL MEASUREMENT.

DISTANCES ARE MEASURED TO THE NEAREST HUNDREDTH OF A FOOT.

LOT	CURVE	RADIUS	LENGTH	TANGENT	CHORD	BEARING	DELTA
none	A	100.00'	157.34'	100.26'	141.61'	N44°32'04"E	90°09'05"
4	A	100.00'	50.27'	25.68'	49.74'	N13°51'38"E	28°48'11"
1	A	100.00'	107.07'	59.31'	102.03'	N55°56'10"E	61°29'53"
none	B	34.00'	53.50'	34.09'	48.15'	N44°32'04"E	90°09'05"
none	C	60.00'	307.11'	39.51'	66.00'	S00°23'27"E	29°15'58"
1	C	60.00'	178.61'	91.10'	100.22'	N89°36'28"E	11°57'54"
2	C	60.00'	69.89'	39.52'	66.01'	S00°23'21"E	66°44'37"
3	C	60.00'	178.61'	91.10'	100.22'	S89°36'45"W	11°57'53"



TAX PARCEL #113



JANUARY 12, 1996

ROEHLIG
LAND SURVEYING
&
CONSULTING LTD.
 417 North Sawyer Street • Oshkosh WI • 54901
 (414) 233-2554

NO. 24530

Stock No. 26273

NO. 2453D

SHEET 2 OF 3

CERTIFIED SURVEY MAP NO. _____

BEING LOT 4 IN CERTIFIED SURVEY MAP NO. 1452 AND PART OF THE S. 1/2 OF THE S.W. 1/4 OF THE S.W. 1/4, SECTION 16, T18N, R16E, IN THE TOWN OF ALGOMA, WINNEBAGO COUNTY, WISCONSIN.

**SURVEYOR'S CERTIFICATE
STATE OF WISCONSIN)**

:SS

WINNEBAGO COUNTY)

I, REINHARD ROEHLIG, Wisconsin Registered Land Surveyor do hereby certify:

THAT I have surveyed, divided and mapped Lot 4 in Certified Survey Map No. 1452 and part of the S. 1/2 of the S.W. 1/4 of the S.W. 1/4, Section 16, T18N, R16E, Town of Algoma, Winnebago County, Wisconsin which is bounded and described as follows;

COMMENCING AT THE S.W. CORNER OF SAID SECTION, THENCE NORTH 00°14'26" WEST ALONG THE WEST LINE OF SAID 1/4 SECTION 332.24 FT. TO THE POINT OF BEGINNING OF THE PARCEL TO BE DESCRIBED, THENCE CONTINUING ALONG THE WEST LINE OF SAID 1/4 SECTION NORTH 00°14'26" WEST 321.97 FT., THENCE NORTH 89°43'38" EAST 210.00 FT. TO THE N.E. CORNER OF SAID LOT 4 IN CERTIFIED SURVEY MAP NO. 1452, THENCE NORTH 00°14'26" WEST 10.67 FT. TO A POINT ON THE NORTH LINE OF THE S. 1/2 OF THE S.W. 1/4 OF THE S.W. 1/4 OF SECTION 16, THENCE NORTH 89°36'37" EAST ALONG SAID LINE 1150.69 FT. TO A POINT ON THE EAST LINE OF SAID 1/4-1/4 SECTION, THENCE SOUTH 00°22'45" EAST ALONG THE EAST LINE OF SAID 1/4-1/4 SECTION 332.24 FT., THENCE SOUTH 89°36'42" WEST ALONG THE NORTH LINE OF THE S. 1/2 OF THE S. 1/2 OF SAID 1/4-1/4 SECTION 1361.50 FT. TO THE POINT OF BEGINNING. THE WEST 33.00 FT OF SAID PARCEL IS RESERVED FOR PUBLIC RIGHT OF WAY PURPOSES. SAID PARCEL IS SUBJECT TO ALL EXISTING EASEMENTS AND RESTRICTIONS OF RECORD.

THAT I have made this survey by the direction of Tom Rusch, Winnebago County, owner of said land.

THAT such map is a correct representation of all the exterior boundaries of the land surveyed and the land division thereof made. THAT I have fully complied with the provisions of Chapter 236 of the Wisconsin Statutes and the Land Subdivision Ordinance of Winnebago County.

1-29-96
Date

Reinhard Roehlig
Reinhard Roehlig, Registered
Wisconsin Land Surveyor S-1368

OWNERS CERTIFICATE

AS OWNER, I hereby certify that I caused the land described on this map to be surveyed, divided and mapped as represented on this map in accordance with the Winnebago County Subdivision Ordinance.

WITNESS the hand and seal of said owner this ____ day of _____, 1996.

Tom Rusch





Stock No. 26273

NO. 2453D

SHEET 3 OF 3

CERTIFIED SURVEY MAP NO. _____

BEING LOT 4 IN CERTIFIED SURVEY MAP NO. 1452 AND PART OF THE S. 1/2 OF THE S.W. 1/4 OF THE S.W. 1/4, SECTION 16, T18N, R16E, IN THE TOWN OF ALGOMA, WINNEBAGO COUNTY, WISCONSIN.

STATE OF WISCONSIN)

1995

WINNEBAGO COUNTY)

PERSONALLY came before me this _____ day of _____ 1996 the aforementioned Tom Rusch, to me known to be the person who executed the foregoing instrument and acknowledged the same.

My Commission Expires _____

Notary Public, Winnebago
County, State of Wisconsin

COUNTY TREASURER'S CERTIFICATE

I, _____, being the duly elected, qualified and acting treasurer for Winnebago County, do hereby certify that in accordance with the records in my office, there are no unpaid taxes or delinquent special assessments as of _____ on any land included in this Certified Survey Map.

Date _____ Treasurer _____

TOWN TREASURER'S CERTIFICATE

I, _____, being the duly elected, qualified and acting treasurer for the Town of Algoma, do hereby certify that in accordance with the records in my office, there are no unpaid taxes or delinquent special assessments as of _____ on any land included in this Certified Survey Map.

Date _____ Treasurer _____


WINNEBAGO COUNTY PLANNING COMMISSION
AND TOWN BOARD CERTIFICATE OF APPROVAL

This Certified Survey Map of Lot 4 in Certified Survey Map No. 1452 and part of the S. 1/2 of the S.W. 1/4 of the S.W. 1/4 Section 16, T18N, R16E, Town of Algoma, Winnebago County, Wisconsin, is hereby approved.

Date _____ Planning Commission Representative

Date _____ Town Board Chairman or Representative

THIS DOCUMENT WAS DRAFTED BY
REINHARD ROEHLIG.



Stock No. 26273

NO. 2453D

CERTIFIED SURVEY MAP NO. _____

SHEET 1 OF 3

BEING LOT 4 IN CERTIFIED SURVEY MAP NO. 1452 AND PART OF OF THE S. 1/2 OF THE S.W. 1/4 OF THE S.W. 1/4, SECTION 16, T18N, R16E, TOWN OF ALSOMA, WINNEBAGO COUNTY, WISCONSIN

BEARINGS ARE REFERENCED TO THE WEST LINE OF THE SOUTHWEST 1/4 WHICH HAS AN ASSUMED BEARING OF NORTH 00°14'28" WEST.

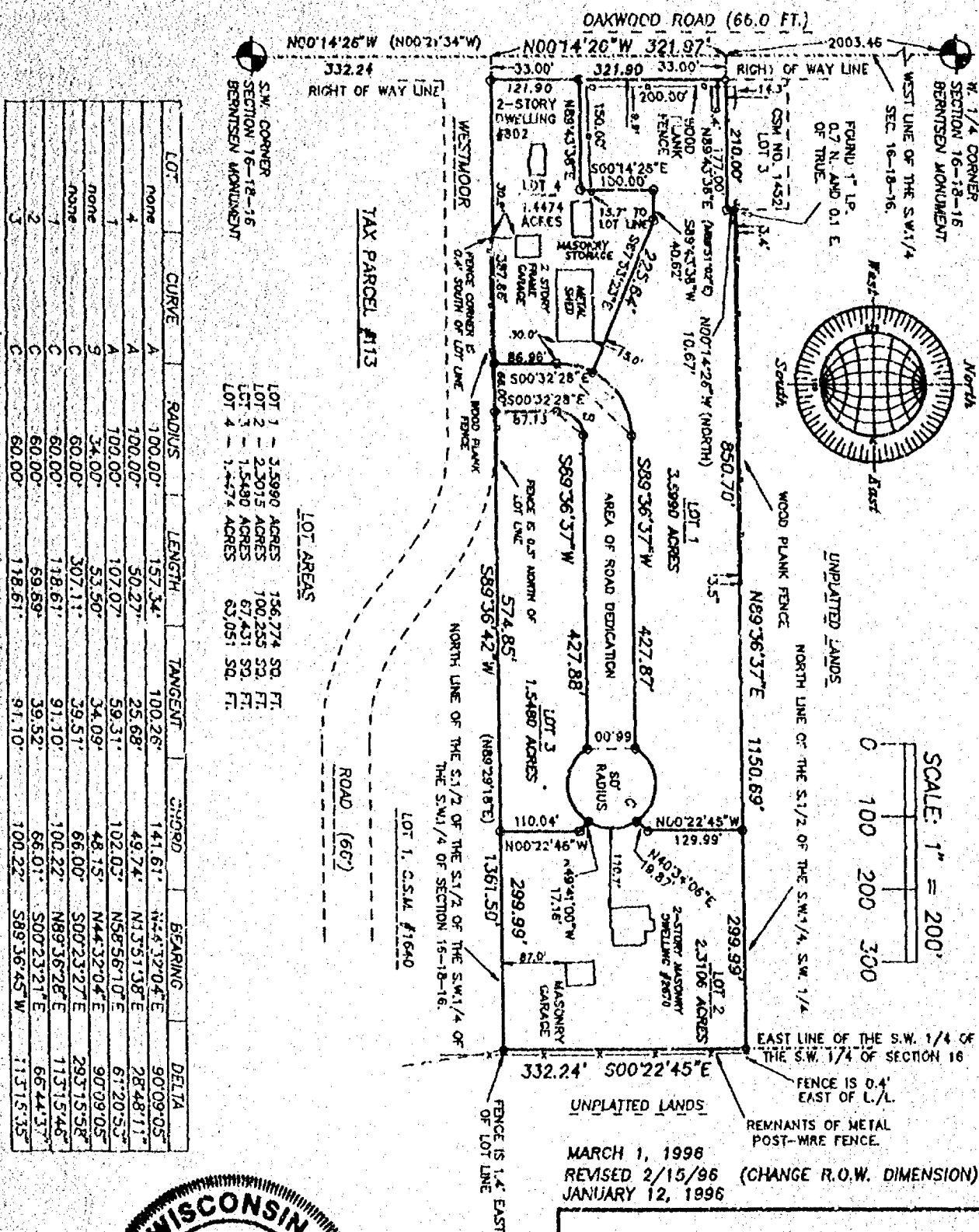
• DENOTES 1 INCH IRON PIPE FOUND.

◊ DENOTES 3/4 INCH DIAMETER IRON ROD, 24 INCHES LONG SET, WEIGHING NOT LESS THAN 1.50 LBS PER LINEAL FOOT.

◻ DENOTES 2 INCH IRON PIPE FOUND.

() DENOTES RECORDED DIMENSION WHERE DIFFERENT FROM ACTUAL MEASUREMENT.

DISTANCES ARE MEASURED TO THE NEAREST HUNDREDTH OF A FOOT.



NO. 2453D

MARCH 1, 1996
REVISED 2/15/96 (CHANGE R.O.W. DIMENSION)
JANUARY 12, 1996

ROEHLIG
LAND SURVEYING
&
CONSULTING LTD.
417 North Sawyer Street • Oshkosh WI • 54901
(414) 233-2884

NO. 2453D

CERTIFIED SURVEY MAP NO.

SHEET 1 OF 3

BEING LOT 4 IN CERTIFIED SURVEY MAP NO. 1452 AND PART OF OF THE S. 1/2 OF THE S.W. 1/4 OF THE S.W. 1/4, SECTION 16, T18N, R16E, TOWN OF ALGOMA, WINNEBAGO COUNTY, WISCONSIN

BEARINGS ARE REFERENCED TO THE WEST LINE OF THE SOUTHWEST 1/4 WHICH HAS AN ASSUMED BEARING OF NORTH 00°14'26" WEST.

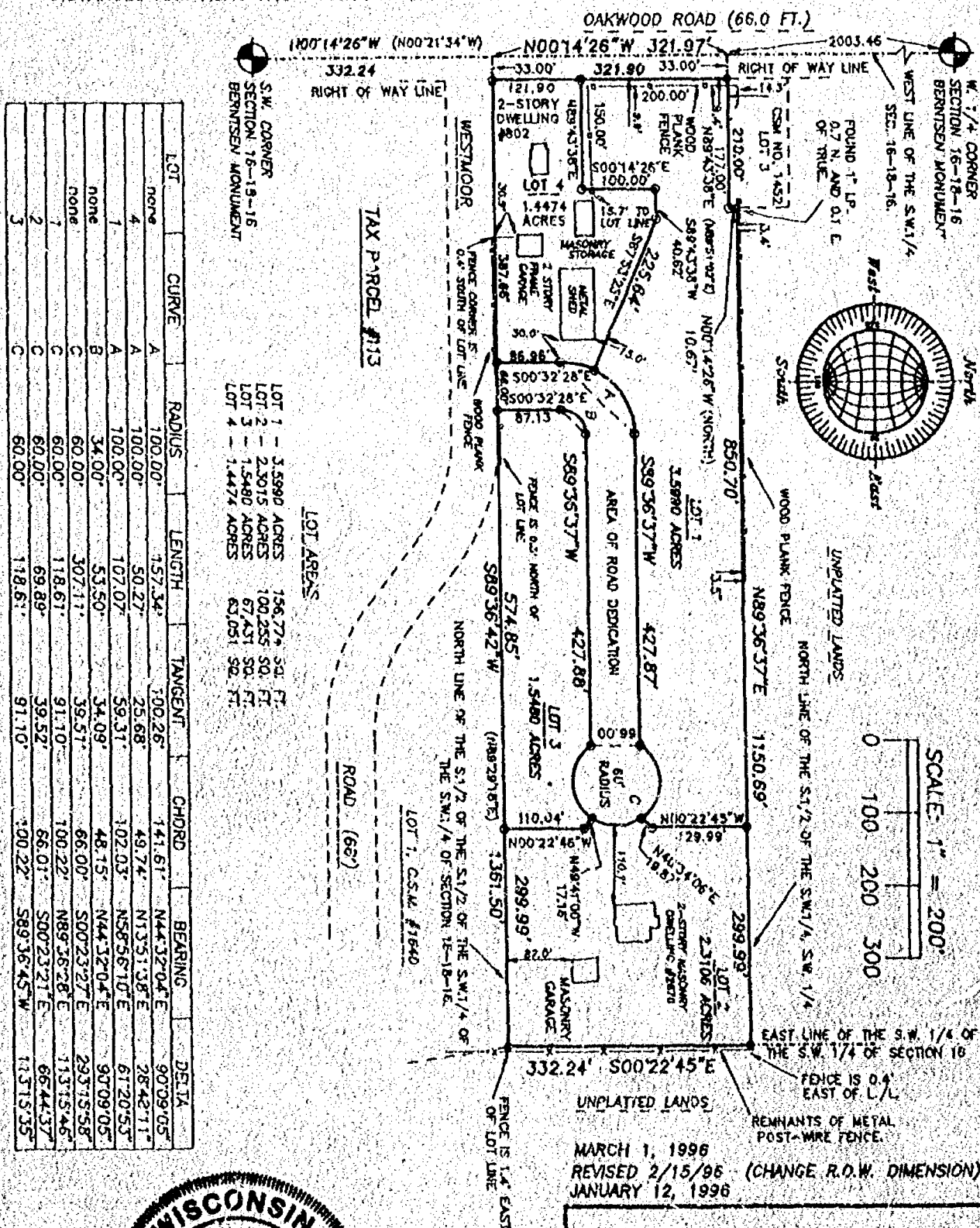
• DENOTES 1 INCH IRON PIPE FOUND.

○ DENOTES 3/4 INCH DIAMETER IRON ROD, 24 INCHES LONG SET, WEIGHING NOT LESS THAN 1.50 LBS PER LINEAL FOOT.

◊ DENOTES 2 INCH IRON PIPE FOUND.

() DENOTES RECORDED DIMENSION WHERE DIFFERENT FROM ACTUAL MEASUREMENT.

DISTANCES ARE MEASURED TO THE NEAREST HUNDREDTH OF A FOOT.



NO. 2453D

MARCH 1, 1996
REVISED 2/15/96 (CHANGE R.O.W. DIMENSION)
JANUARY 12, 1996

ROEHLIG
LAND SURVEYING
&
CONSULTING LTD.
417 North Sawyer Street • Oshkosh WI • 54901
(414) 233-2881

Sheet No. 26273

NO. 2453D

SHEET 2 OF 3

CERTIFIED SURVEY MAP NO. _____

BEING LOT 4 IN CERTIFIED SURVEY MAP NO. 1452 AND PART OF THE S. 1/2 OF THE S.W. 1/4 OF THE S.W. 1/4, SECTION 16, T18N, R16E, IN THE TOWN OF ALGOMA, WINNEBAGO COUNTY, WISCONSIN.

**SURVEYOR'S CERTIFICATE
(STATE OF WISCONSIN)**

188

WINNEBAGO COUNTY)

I, REINHARD ROEHLIG, Wisconsin Registered Land Surveyor do hereby certify;

THAT I have surveyed, divided and mapped Lot 4 in Certified Survey Map No. 1452 and part of the S. 1/2 of the S.W. 1/4 of the S.W. 1/4, Section 16, T18N, R16E, Town of Algoma, Winnebago County, Wisconsin which is bounded and described as follows;

COMMENCING AT THE S.W. CORNER OF SAID SECTION, THENCE NORTH 00°14'26" WEST ALONG THE WEST LINE OF SAID 1/4 SECTION 332.24 FT. TO THE POINT OF BEGINNING OF THE PARCEL TO BE DESCRIBED, THENCE CONTINUING ALONG THE WEST LINE OF SAID 1/4 SECTION NORTH 00°14'26" WEST 321.97 FT., THENCE NORTH 89°43'38" EAST 210.00 FT. TO THE N.E. CORNER OF SAID LOT 4 IN CERTIFIED SURVEY MAP NO. 1452, THENCE NORTH 00°14'26" WEST 10.67 FT. TO A POINT ON THE NORTH LINE OF THE S. 1/2 OF THE S.W. 1/4 OF THE S.W. 1/4 OF SECTION 16, THENCE NORTH 89°36'37" EAST ALONG SAID LINE 1150.69 FT. TO A POINT ON THE EAST LINE OF SAID 1/4-1/4 SECTION, THENCE SOUTH 00°22'45" EAST ALONG THE EAST LINE OF SAID 1/4-1/4 SECTION 332.24 FT., THENCE SOUTH 89°36'42" WEST ALONG THE NORTH LINE OF THE S. 1/2 OF THE S. 1/2 OF SAID 1/4-1/4 SECTION 1361.50 FT. TO THE POINT OF BEGINNING. THE WEST 33.00 FT OF SAID PARCEL IS RESERVED FOR PUBLIC RIGHT OF WAY PURPOSES. SAID PARCEL IS SUBJECT TO ALL EXISTING EASEMENTS AND RESTRICTIONS OF RECORD.

THAT I have made this survey by the direction of Tom Rusch, Winnebago County, owner of said land.

THAT such map is a correct representation of all the exterior boundaries of the land surveyed and the land division thereof made. THAT I have fully complied with the provisions of Chapter 236 of the Wisconsin Statutes and the Land Subdivision Ordinance of Winnebago County.

Date

1-29-96


Reinhard Roehlig, Registered
Wisconsin Land Surveyor S-1368

OWNERS CERTIFICATE

AS OWNER, I hereby certify that I caused the land described on this map to be surveyed, divided and mapped as represented on this map in accordance with the Winnebago County Subdivision Ordinance.

WITNESS the hand and seal of said owner this 2nd day of February 1996.

Tom Rusch



Stock No. 26273

NO. 2453D

SHEET 3 OF 3

CERTIFIED SURVEY MAP NO. _____

BEING LOT 4 IN CERTIFIED SURVEY MAP NO. 1452 AND PART OF THE S. 1/2 OF THE S.W. 1/4 OF THE S.W. 1/4, SECTION 16, T18N, R16E, IN THE TOWN OF ALGOMA, WINNEBAGO COUNTY, WISCONSIN.

STATE OF WISCONSIN)

, SS

WINNEBAGO COUNTY)

PERSONALLY came before me this 2nd day of Feb. 1996 the aforementioned Tom Rusch, to me known to be the person who executed the foregoing instrument and acknowledged the same.

Karen L. Ryt
Notary Public, Winnebago
County, State of Wisconsin.

My Commission Expires 3-31-96

NOTARY PUBLIC
STATE OF WISCONSIN
KAREN L. RYT

COUNTY TREASURER'S CERTIFICATE

I, _____, being the duly elected, qualified and acting treasurer for Winnebago County, do hereby certify that in accordance with the records in my office, there are no unpaid taxes or delinquent special assessments as of _____ on any land included in this Certified Survey Map.

Date _____ Treasurer _____

TOWN TREASURER'S CERTIFICATE

I, _____, being the duly elected, qualified and acting treasurer for the Town of Algoma, do hereby certify that in accordance with the records in my office, there are no unpaid taxes or delinquent special assessments as of _____ on any land included in this Certified Survey Map.

Date _____ Treasurer _____


WINNEBAGO COUNTY PLANNING COMMISSION
AND TOWN BOARD CERTIFICATE OF APPROVAL

This Certified Survey Map of Lot 4 in Certified Survey Map No. 1452 and part of the S. 1/2 of the S.W. 1/4 of the S.W. 1/4 Section 16, T18N, R16E, Town of Algoma, Winnebago County, Wisconsin, is hereby approved.

Date _____ Planning Commission Representative

2-24-96
Date _____ Chris McAllister
Town Board Chairman or Representative

THIS DOCUMENT WAS DRAFTED BY
REINHARD ROEHLIG.



Stock No. 26273

NO. 2453D

CERTIFIED SURVEY MAP NO. 3399

SHEET 1 OF 3

BEING LOT 4 IN CERTIFIED SURVEY MAP NO. 1432 AND PART OF OF THE S. 1/2 OF THE S.W. 1/4 OF THE S.W. 1/4, SECTION 16, T16N, R18E, TOWN OF ALGOMA, WINNEBAGO COUNTY, WISCONSIN

BEARINGS ARE REFERENCED TO THE WEST LINE OF THE SOUTHWEST 1/4 WHICH HAS AN ASSUMED BEARING OF NORTH 00°14'26" WEST.

• DENOTES 1 INCH IRON PIPE FOUND.

○ DENOTES 3/4 INCH DIAMETER IRON ROD, 24 INCHES LONG SET, WEIGHING NOT LESS THAN 1.50 LBS PER LINEAL FOOT.

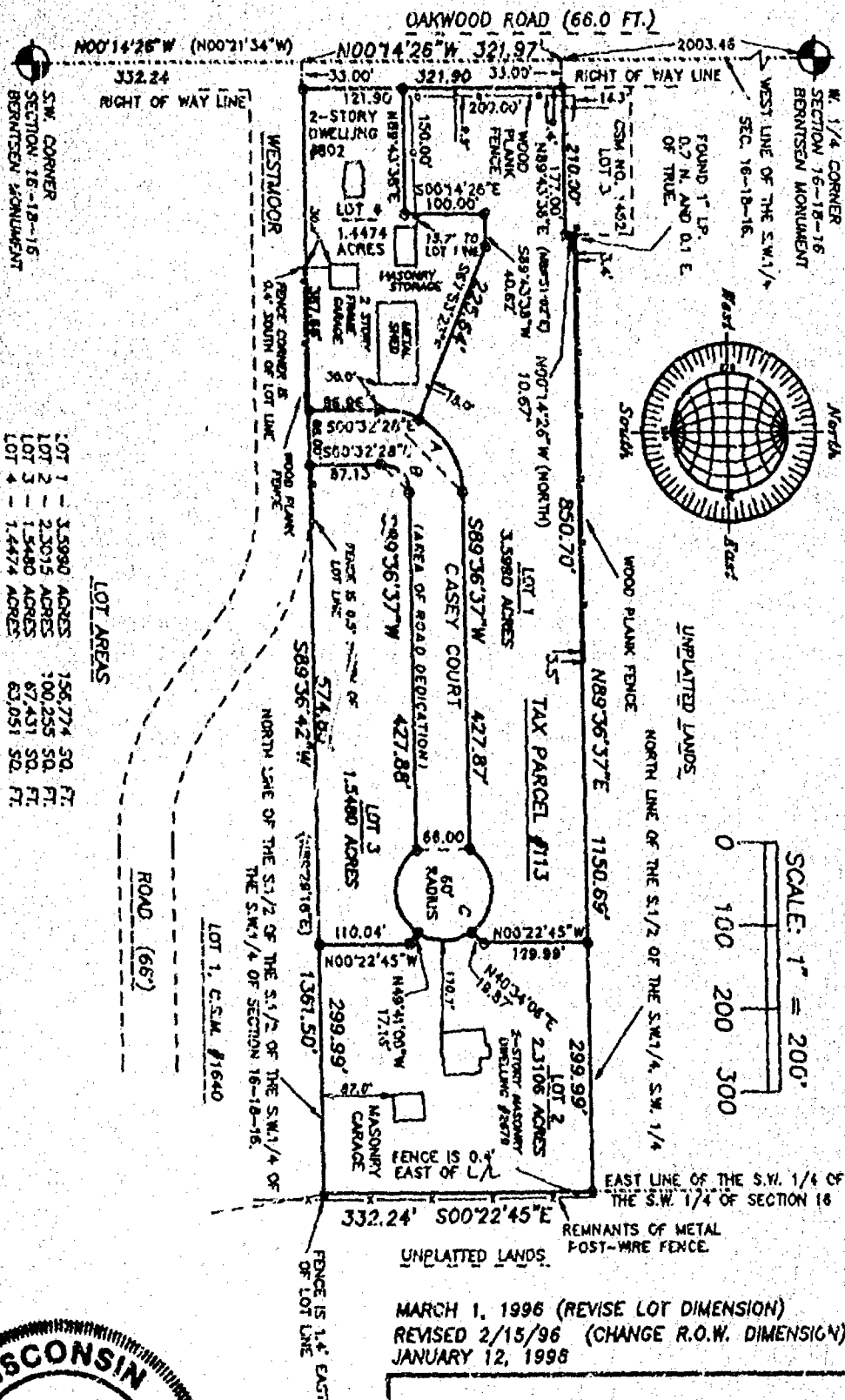
▲ DENOTES P.K. NAIL SET.

□ DENOTES 2 INCH IRON PIPE FOUND.

() DENOTES RECORDED DIMENSION WHERE DIFFERENT FROM ACTUAL MEASUREMENT.

DISTANCES ARE MEASURED TO THE NEAREST HUNDREDTH OF A FOOT.

LOT	CURVE	RADIUS	LENGTH	TANGENT	CHORD	BEARING	DELTA
none	A	100.00'	157.34'	100.26'	141.61'	N44°32'04"E	90°09'05"
4	A	100.00'	50.27'	25.68'	49.74'	N15°51'38"E	28°48'11"
1	A	100.00'	107.07'	39.37'	102.03'	N58°56'10"E	61°20'53"
none	B	34.00'	53.50'	34.09'	48.15'	N44°32'04"E	90°09'05"
none	C	60.00'	307.11'	39.51'	66.00'	S00°23'27"E	29°15'58"
1	C	60.00'	118.61'	91.10'	100.22'	N89°26'28"E	11°51'54"
2	C	60.00'	69.89'	39.52'	66.01'	S00°23'21"E	66°44'37"
3	C	60.00'	118.61'	91.10'	100.22'	S89°36'45"W	11°51'53"



NO. 2453D

MARCH 1, 1996 (REVISE LOT DIMENSION)
 REVISED 2/15/96 (CHANGE R.O.W. DIMENSION)
 JANUARY 12, 1998

ROEHLIG
 LAND SURVEYING
 &
 CONSULTING LTD.
 417 North Sawyer Street • Oshkosh WI • 54901
 (414) 233-2884


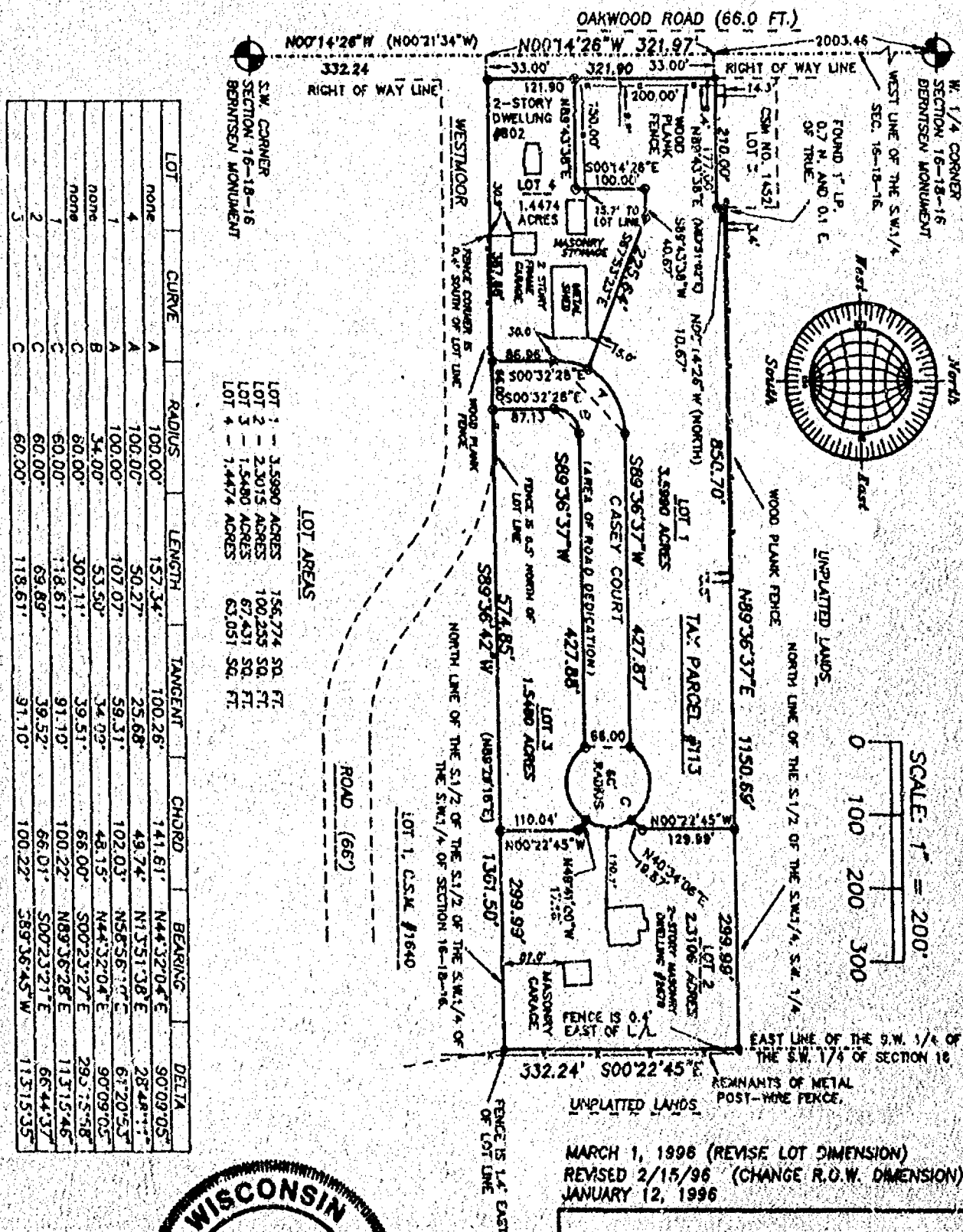
NO. 2453D

CERTIFIED SURVEY MAP NO. 3399

SHEET 1 OF 3

BEARINGS ARE REFERENCED TO THE WEST LINE OF THE SOUTHWEST 1/4 WHICH HAS AN ASSUMED BEARING OF NORTH 00°14'26" WEST.

- DENOTES 1 INCH IRON PIPE FOUND.
- DENOTES 3/4 INCH DIAMETER IRON ROD, 24 INCHES LONG SET, WEIGHING NOT LESS THAN 1.50 LBS PER LINEAL FOOT.
- ▲ DENOTES P.K. NAIL SET.
- DENOTES 2 INCH IRON PIPE FOUND.
- () DENOTES RECORDED DIMENSION WHERE DIFFERENT FROM ACTUAL MEASUREMENT. DISTANCES ARE MEASURED TO THE NEAREST HUNDREDTH OF A FOOT.



MARCH 1, 1996 (REVISE LOT DIMENSION)
REVISED 2/15/96 (CHANGE R.O.W. DIMENSION)
JANUARY 12, 1996

ROEHLIG
LAND SURVEYING
&
CONSULTING LTD.

417 North Sawyer Street + Oshkosh WI + 54901
(414) 233-2884

Stock No. 26273

NO. 2453D

CERTIFIED SURVEY MAP NO. 3399SHEET 2 OF 3

BEING LOT 4 IN CERTIFIED SURVEY MAP NO. 1452 AND PART OF THE S. 1/2 OF THE S.W. 1/4 OF THE S.W. 1/4, SECTION 16, T18N, R16E, IN THE TOWN OF ALGOMA, WINNEBAGO COUNTY, WISCONSIN.

**SURVEYOR'S CERTIFICATE
STATE OF WISCONSIN)**

:88

WINNEBAGO COUNTY)

I, REINHARD ROEHLIG, Wisconsin Registered Land Surveyor do hereby certify;

THAT I have surveyed, divided and mapped Lot 4 in Certified Survey Map No. 1452 and part of the S. 1/2 of the S.W. 1/4 of the S.W. 1/4, Section 16, T18N, R16E, Town of Algoma, Winnebago County, Wisconsin which is bounded and described as follows;

COMMENCING AT THE S.W. CORNER OF SAID SECTION, THENCE NORTH 00°14'26" WEST ALONG THE WEST LINE OF SAID 1/4 SECTION 332.24 FT. TO THE POINT OF BEGINNING OF THE PARCEL TO BE DESCRIBED, THENCE CONTINUING ALONG THE WEST LINE OF SAID 1/4 SECTION NORTH 00°14'26" WEST 321.97 FT., THENCE NORTH 89°43'38" EAST 210.00 FT. TO THE N.E. CORNER OF SAID LOT 4 IN CERTIFIED SURVEY MAP NO. 1452, THENCE NORTH 00°14'26" WEST 10.67 FT. TO A POINT ON THE NORTH LINE OF THE S. 1/2 OF THE S.W. 1/4 OF THE S.W. 1/4 OF SECTION 16, THENCE NORTH 89°36'37" EAST ALONG SAID LINE 1150.69 FT. TO A POINT ON THE EAST LINE OF SAID 1/4-1/4 SECTION, THENCE SOUTH 00°22'45" EAST ALONG THE EAST LINE OF SAID 1/4-1/4 SECTION 332.24 FT., THENCE SOUTH 89°36'42" WEST ALONG THE NORTH LINE OF THE S. 1/2 OF THE S. 1/2 OF SAID 1/4-1/4 SECTION 1361.50 FT. TO THE POINT OF BEGINNING. THE WEST 33.00 FT OF SAID PARCEL IS RESERVED FOR PUBLIC RIGHT OF WAY PURPOSES. SAID PARCEL IS SUBJECT TO ALL EXISTING EASEMENTS AND RESTRICTIONS OF RECORD.

THAT I have made this survey by the direction of Tom Rusch, Winnebago County, owner of said land.

THAT such map is a correct representation of all the exterior boundaries of the land surveyed and the land division thereof made. THAT I have fully complied with the provisions of Chapter 236 of the Wisconsin Statutes and the Land Subdivision Ordinance of Winnebago County.

Date

1-29-96

Reinhard Roehlig
Reinhard Roehlig, Registered
Wisconsin Land Surveyor S-1368

OWNERS CERTIFICATE

AS OWNER, I hereby certify that I caused the land described on this map to be surveyed, divided and mapped as represented on this map in accordance with the Winnebago County Subdivision Ordinance.

WITNESS the hand and seal of said owner this 2ND day of FEBRUARY 1996.

Tom Rusch
Tom Rusch





Stock No. 26273

NO. 2453D

CERTIFIED SURVEY MAP NO. 3399SHEET 3 OF 3

BEING LOT 4 IN CERTIFIED SURVEY MAP NO. 1452 AND PART OF THE S. 1/2 OF THE S.W. 1/4 OF THE S.W. 1/4, SECTION 16, T18N, R16E, IN THE TOWN OF ALGOMA, WINNEBAGO COUNTY, WISCONSIN.

STATE OF WISCONSIN)

188

WINNEBAGO COUNTY)

PERSONALLY came before me this 2nd day of Feb. 1996 the aforementioned Tom Rusch, to me known to be the person who executed the foregoing instrument and acknowledged the same.

Karen L. Ryf
Notary Public, Winnebago
County, State of Wisconsin

My Commission Expires 3-31-96

NOTARY PUBLIC
STATE OF WISCONSIN
KAREN L. RYF

COUNTY TREASURER'S CERTIFICATE

I, BURTON SCHMIDT, being the duly elected, qualified and acting treasurer for Winnebago County, do hereby certify that in accordance with the records in my office, there are no unpaid taxes or delinquent special assessments as of 3/20/96 on any land included in this Certified Survey Map.

Date 3/20/96Treasurer Burton Schmidt

TOWN TREASURER'S CERTIFICATE

I, JOEL L. EDSON, being the duly elected, qualified and acting treasurer for the Town of Algoma, do hereby certify that in accordance with the records in my office, there are no unpaid taxes or delinquent special assessments as of 3/20/96 on any land included in this Certified Survey Map.

Date 3/20/96Treasurer Joel EdsonWINNEBAGO COUNTY PLANNING COMMISSION
AND TOWN BOARD CERTIFICATE OF APPROVAL

This Certified Survey Map of Lot 4 in Certified Survey Map No. 1452 and part of the S. 1/2 of the S.W. 1/4 of the S.W. 1/4 Section 16, T18N, R16E, Town of Algoma, Winnebago County, Wisconsin, is hereby approved.

Date 4-12-96

Joanne M. Sievert
Planning Commission Representative

Date 2-21-96


Jim McAllister
Town Board Chairman or Representative

933041

Register's Office
Winnebago County, Wis.
Received for record this 16th
day of April A.D., 1996
at 8:04 o'clock AM. and
filed in Vol. 1 of CSM
on page 3399

Susan W. Wenzel
Register of Deeds

THIS DOCUMENT WAS DRAFTED BY
✓ REINHARD ROEHLIG.



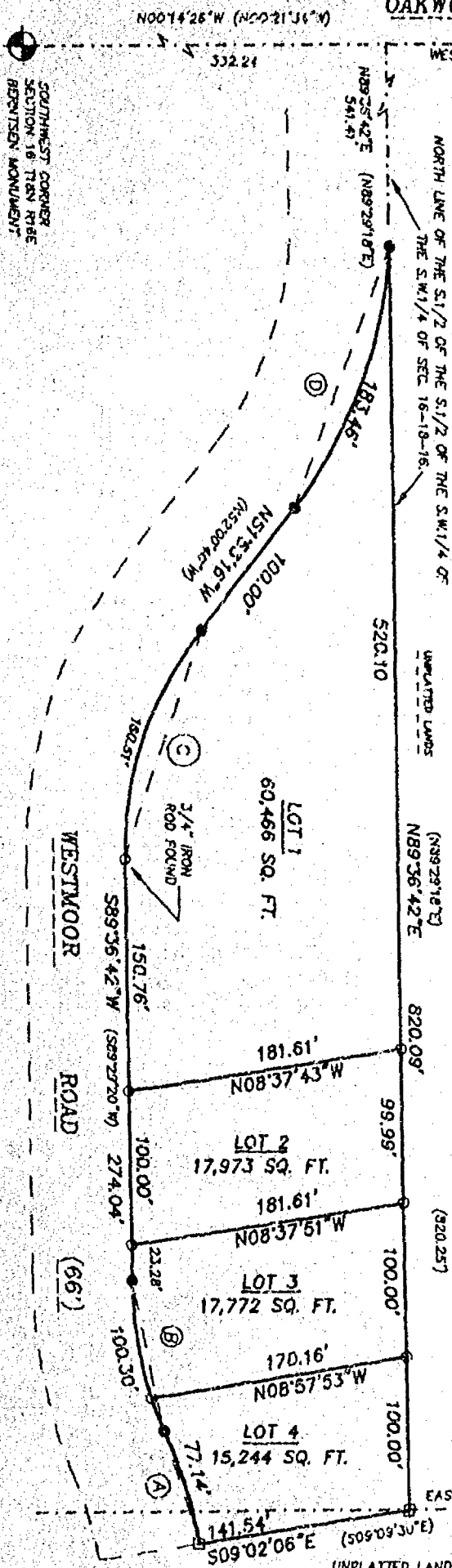
NO. 24530

SHEET 1 OF 4

CERTIFIED SURVEY MAP NO. 3418

BEING A REDIVISION OF LOT 1 OF CERTIFIED SURVEY MAP NO. 1840, LOCATED IN PART OF THE SOUTHWEST 1/4 OF THE SOUTHWEST 1/4 AND PART OF THE SOUTHEAST 1/4 OF THE SOUTHWEST 1/4 OF SECTION 16, TOWN 18 NORTH, RANGE 16 EAST, TOWN OF ALGOMA, WINNEBAGO COUNTY, WISCONSIN

OAKWOOD ROAD



○ DENOTES 3/4 INCH DIAMETER IRON ROD, 24" LONG, WEIGHING NOT LESS THAN 1.5 LBS PER LINEAL FOOT, SET UNLESS OTHERWISE STATED.

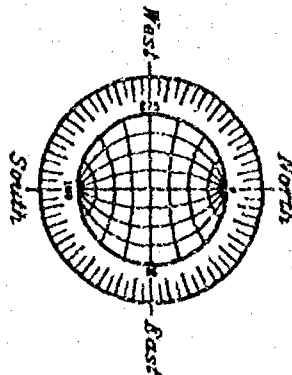
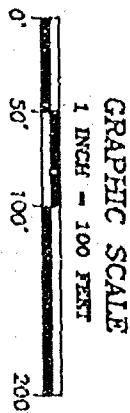
● DENOTES 2 INCH DIAMETER IRON PIPE FOUND.

□ DENOTES 1 INCH DIAMETER IRON PIPE FOUND.

() DENOTES RECORDED MEASUREMENTS WHERE DIFFERENT FROM ACTUAL MEASUREMENTS.


BEARINGS ARE REFERENCED TO THE WEST LINE OF THE SOUTHWEST 1/4 OF SECTION 16, WHICH IS ASSUMED TO BEAR, NORTH 00°14'26" WEST

ALL DISTANCES ARE MEASURED TO THE NEAREST HUNDREDTH OF A FOOT.



TAX PARCEL #112-9

LOT	CURVE	RADIUS	LENGTH	CHORD	BEARING
none	A	323.70'	77.14'	76.96'	S74°08'17"W
none	B	257.70'	100.30'	99.67'	S78°27'42"W
4	B	257.70'	23.10'	23.09'	S69°52'44"W
3	B	257.70'	77.20'	76.92'	S67°01'45"W
none	C	238.87'	160.51'	157.51'	N71°08'16"W
none	D	305.04'	183.46'	180.71'	N69°07'02"W



SEPTEMBER 26, 1995

ROEHLIG
LAND SURVEYING
&
CONSULTING LTD.
417 North Sawyer Street • Oshkosh WI • 54901
(414) 233-2384

NO. 24530



Stock No. 26273

NO. 2453C

SHEET 2 OF 4CERTIFIED SURVEY MAP NO. 3418

BEING A REDIVISION OF LOT 1 IN CERTIFIED SURVEY MAP NO. 1640 LOCATED IN PART OF THE S.W. 1/4 OF THE S.W. 1/4 AND PART OF THE S.E. 1/4 OF THE S.W. 1/4 OF SECTION 16, T18N, R16E, IN THE TOWN OF ALGOMA, WINNEBAGO COUNTY, WISCONSIN.

**SURVEYOR'S CERTIFICATE
(STATE OF WISCONSIN)**

188

WINNEBAGO COUNTY)


I, REINHARD ROEHLIG, Wisconsin Registered Land Surveyor do hereby certify;

THAT I have surveyed, divided and mapped a Redivision of Lot 1 in Certified Survey Map No. 1640 located in part of the S.W. 1/4 of the S.W. 1/4 and part of the S.E. 1/4 of the S.W. 1/4 of Section 16, T18N, R16E, in the Town of Algoma, Winnebago County, Wisconsin which is bounded and described as follows;

COMMENCING AT THE SOUTHWEST CORNER OF SAID SECTION, THENCE NORTH 00°14'26" WEST ALONG THE WEST LINE OF THE SOUTHWEST 1/4 OF SAID SECTION, 332.24 FT. TO A POINT ON THE NORTH LINE OF THE SOUTH 1/2 OF THE SOUTH 1/2 OF THE SOUTHWEST 1/4 OF THE SOUTHWEST 1/4 OF SAID SECTION; THENCE NORTH 89°36'42" EAST ALONG SAID NORTH LINE, 541.41 FT. TO THE NORTHWEST CORNER OF SAID LOT 1 AND POINT OF BEGINNING OF THE PARCEL TO BE DESCRIBED; THENCE CONTINUING NORTH 89°36'42" EAST ALONG SAID NORTH LINE, 820.09 FT. TO THE NORTHEAST CORNER OF SAID LOT 1; THENCE SOUTH 09°02'06" EAST, 141.54 FT. TO THE NORTH LINE OF WESTMOOR ROAD; THENCE SOUTHWESTERLY 77.14 FT. ALONG THE NORTH LINE OF SAID ROAD AND A CURVE TO THE LEFT WHOSE RADIUS IS 323.70 FT. AND WHOSE CHORD BEARS SOUTH 74°08'17" WEST, 76.96 FT. TO THE POINT OF REVERSE CURVE; THENCE SOUTHWESTERLY 100.30 FT. ALONG THE NORTH LINE OF SAID ROAD AND A CURVE TO THE RIGHT WHOSE RADIUS IS 257.70 FT. AND WHOSE CHORD BEARS SOUTH 78°27'42" WEST, 99.67 FT.; THENCE SOUTH 89°36'39" WEST ALONG THE NORTH LINE OF SAID ROAD, 274.04 FT.; THENCE NORTHWESTERLY 160.51 FT. ALONG THE NORTH LINE OF SAID ROAD AND A CURVE TO THE RIGHT WHOSE RADIUS IS 238.87 FT. AND WHOSE CHORD BEARS NORTH 71°08'16" WEST, 157.51 FT.; THENCE CONTINUING ALONG THE NORTH LINE OF SAID ROAD NORTH 51°53'16" WEST, 100.00 FT.; THENCE NORTHWESTERLY 183.46 FT. ALONG THE NORTH LINE OF SAID ROAD AND A CURVE TO THE LEFT WHOSE RADIUS IS 305.04 FT. AND WHOSE CHORD BEARS NORTH 69°47'02" WEST, 180.71 FT. TO THE POINT OF BEGINNING. SAID PARCEL IS SUBJECT TO ALL EXISTING EASEMENTS AND RESTRICTIONS OF RECORD.

THAT I have made this survey by the direction of Thomas Rusch, Winnebago County, owner of said land.

THAT such map is a correct representation of all the exterior boundaries of the land surveyed and the land division thereof made.



Stock No. 26273

NO. 2453C

SHEET 3 OF 4

CERTIFIED SURVEY MAP NO. 3418

BEING A REDIVISION OF LOT 1 IN CERTIFIED SURVEY MAP NO. 1640 LOCATED IN PART OF THE S.W. 1/4 OF THE S.W. 1/4 AND PART OF THE S.E. 1/4 OF THE S.W. 1/4 OF SECTION 16, T18N, R16E, IN THE TOWN OF ALGOMA, WINNEBAGO COUNTY, WISCONSIN.

THAT I have fully complied with the provisions of Chapter 236 of the Wisconsin Statutes and the Land Subdivision Ordinance of Winnebago County.

Date

9-26-95

Reinhard Roehlig
Reinhard Roehlig, Registered
Wisconsin Land Surveyor S-1368

OWNERS CERTIFICATE

AS OWNER, I hereby certify that I caused the land described on this map to be surveyed, divided and mapped as represented on this map in accordance with the Winnebago County Subdivision Ordinance.

WITNESS the hand and seal of said owner this 24th day of October, 1995.

Thomas Rusch
Thomas Rusch

STATE OF WISCONSIN)

188

WINNEBAGO COUNTY)

PERSONALLY came before me this 24th day of Oct., 1995 the aforementioned Thomas Rusch, to me know to be the person who executed the foregoing instrument and acknowledged the same.

Karen L. Ryp
Notary Public, Winnebago
County, State of Wisconsin

My Commission Expires 3-31-96

NOTARY PUBLIC
STATE OF WISCONSIN
KAREN L. RYF

COUNTY TREASURER'S CERTIFICATE

I, BURTON SCHMIDT being the duly elected, qualified and acting treasurer for Winnebago County, do hereby certify that in accordance with the records in my office, there are no unpaid taxes or delinquent special assessments as of 12/8/95 on any land included in this Certified Survey Map.

Date

12/8/95

Treasurer

Burton Schmidt

Stock No. 26273

NO. 2453C

SHEET 4 OF 4

CERTIFIED SURVEY MAP NO. 3418

BEING A REDIVISION OF LOT 1 IN CERTIFIED SURVEY MAP NO. 1640
 LOCATED IN PART OF THE S.W. 1/4 OF THE S.W. 1/4 AND PART OF THE
 S.E. 1/4 OF THE S.W. 1/4 OF SECTION 16, T18N, R16E, IN THE TOWN OF
 ALGOMA, WINNEBAGO COUNTY, WISCONSIN.

TOWN TREASURER'S CERTIFICATE

I, JOEL E. EDSON, being the duly elected, qualified and
 acting treasurer for the Town of Algoma, do hereby certify that in
 accordance with the records in my office, there are no unpaid taxes
 or delinquent special assessments as of 3/20/96 on any
 land included in this Certified Survey Map.

Date 3/20/96 Treasurer JOEL E. EDSON

WINNEBAGO COUNTY PLANNING COMMISSION CERTIFICATE
AND TOWN BOARD CERTIFICATE

This Certified Survey Map of a Redivision of Lot 1 in Certified
 Survey Map No. 1640, located in part of the S.W. 1/4 of the S.W.
 1/4 and part of the S.E. 1/4 of the S.W. 1/4 in Section 16, T18N,
 R16E, Town of Algoma, Winnebago County, Wisconsin, is hereby
 approved.

Date 5/10/96 JOHN A. SCHILLER
 Planning Commission Representative

Date 4-22-96 JOEL McALLISTER
 Town Board Representative

THIS DOCUMENT WAS DRAFTED BY
 7 REINHARD ROEHLIG.



935977

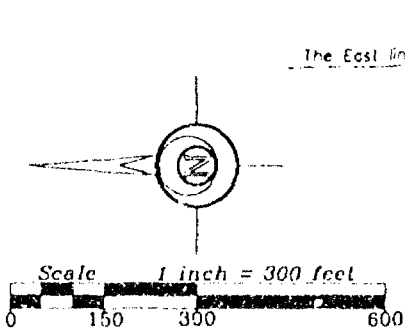
Register's Office
 Winnebago County, Wis.
 Received for record this 13th
 day of May A.D., 1996
 at 2:16 o'clock P.M. and
 filed in Vol. 1 of C-541
 on page 3418

David Thompson
 Register of Deeds

Chg
16

CERTIFIED SURVEY MAP NO. 3578

Part of the West 1/2 of the Southeast 1/4 and part of the East 1/2 of the Southwest 1/4 all in Section 16, Town 18 North, Range 16 East, Town of Algoma, Winnebago County, Wisconsin

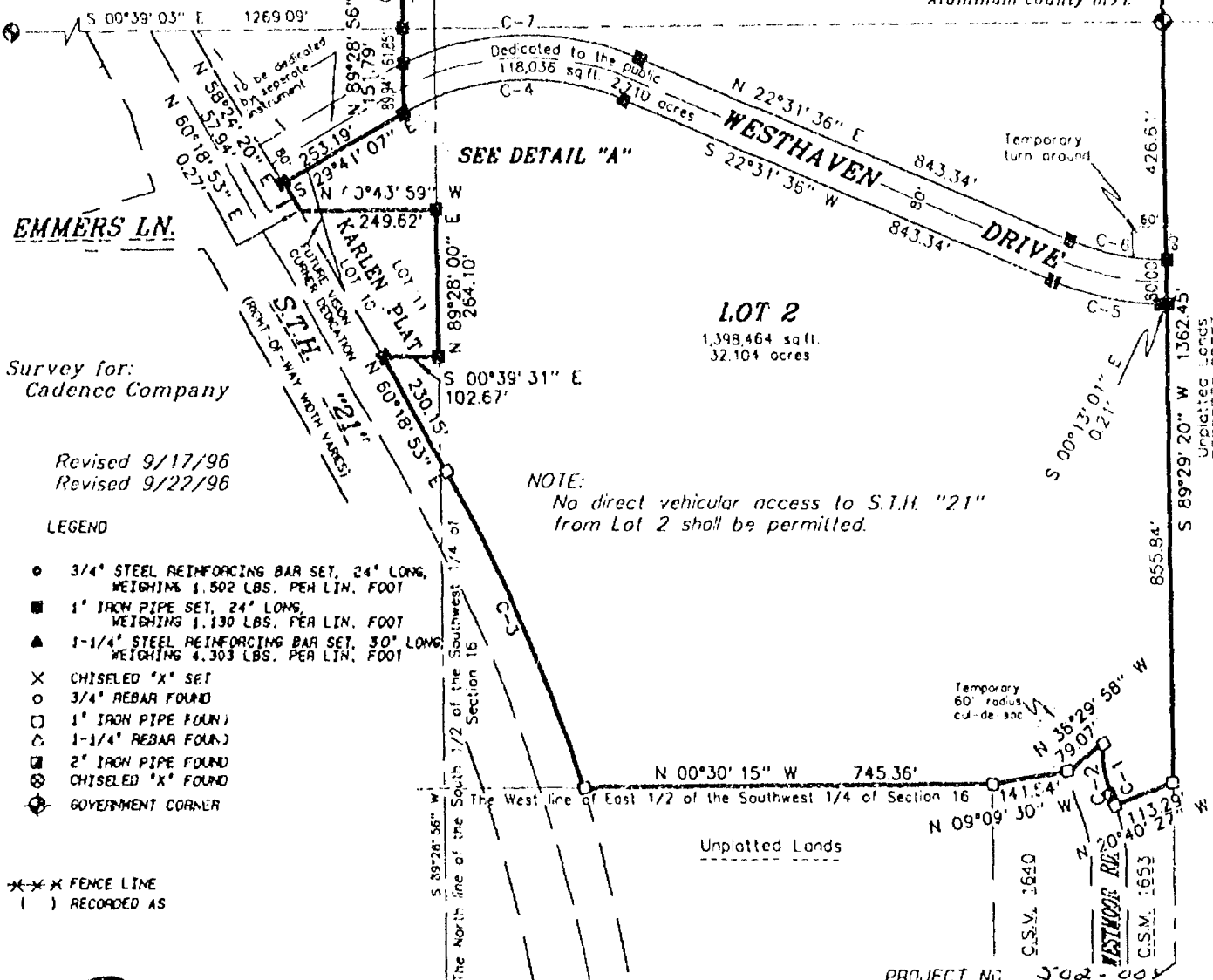


Bearings are referenced to the South line of the Southeast 1/4 of Section 16, assumed to bear S 89°38'50" W



Gary A. Zahring
Sept. 30, 1996

Center of Section 16,
T 18 N, R 16 E
Aluminum county mon.



Survey for:
Cadence Company

Revised 9/17/96
Revised 9/22/96

LEGEND

- 3/4" STEEL REINFORCING BAR SET, 24' LONG, WEIGHING 1.502 LBS. PER LIN. FOOT
- 1" IRON PIPE SET, 24' LONG, WEIGHING 1.130 LBS. PER LIN. FOOT
- ▲ 1-1/4" STEEL REINFORCING BAR SET, 30' LONG, WEIGHING 4.303 LBS. PER LIN. FOOT
- × CHISELED "X" SET
- 3/4" REBAR FOUND
- 1" IRON PIPE FOUND
- △ 1-1/4" REBAR FOUND
- ⊠ 2" IRON PIPE FOUND
- ⊞ CHISELED "X" FOUND
- ⊙ GOVERNMENT CORNER

*** FENCE LINE
() RECORDED AS



Martenson & Eisele, Inc.

CONSULTING ENGINEERING & LAND SURVEYING
1919 AMERICAN COURT
NEENAH, WIS 54956
PHONE (414) 731-0381

PROJECT NO. 3578-001

FIELD BOOK _____ PAGE _____
DISK DATA FILE CSM 3578-001
SHEET 1 OF 3

THIS INSTRUMENT WAS DRAFTED BY: MAS

CERTIFIED SURVEY MAP NO. 3578

DETAIL "A"

Scale 1" = 50'



STH "21"

(RIGHT-OF-WAY WITH VARES)

KARLEN PLAT

N 60°18'53" E
0.27'

N 58°24'20" E
57.94'

Dedicated to
the public
2,822 sq. ft.

77.62'

N 72°29'10" E

N 00°43'59" W
249.62'

213.05'

S 29°41'07" E
200.88'

80'

253.18'

to be dedicated by separate instrument


N 89°28'56" E
151.79'

89.94'

WESTHAVEN DRIVE

LOT 2

1,398,464 sq. ft.
32.104 acres



Gary A. Zahring
Sept. 30, 1996

PROJECT NO. 554-008
SHEET 2 OF 5

CERTIFIED SURVEY MAP NO. 3578

CURVE DATA

Curve	Radius	Delta	Length	Chord	Chord Bearing
1	323.70'	002°08'12"	12.07'	12.07'	N 88°15'28.0" E
2	257.70'	022°18'02"	100.31'	99.67'	S 78°20'18.0" W
3	2939.79'	012°05'32"	620.45'	619.30'	N 66°21'39.0" E
4	460.00'	052°25'40"	420.92'	406.39'	N 03°28'17.0" W
5	540.00'	022°58'52"	216.59'	215.15'	S 11°15'07.0" W
6	460.00'	022°56'02"	184.13'	182.90'	S 11°16'32.0" W
7	540.00'	048°12'18"	454.32'	441.06'	N 01°21'36.0" W

SURVEYOR'S CERTIFICATE:

I, Gary A. Zahringer, Registered Land Surveyor, do hereby certify:

That I have surveyed, divided and mapped, at the direction of Bill Brehm, part of the West 1/2 of the Southeast 1/4 and part of the East 1/2 of the Southwest 1/4 all in Section 16, Town 18 North, Range 16 East, Town of Algoma, Winnebago County, Wisconsin described as follows:

Beginning at the South 1/4 corner of said Section 16; thence along the South line of the Southwest 1/4 of said section 16, South 89 degrees 29 minutes 20 seconds West, 1362.45 feet; thence along the East line of Certified Survey Map 1653, North 20 degrees 40 minutes 27 seconds West, 113.29 feet; thence along the South line of Westmoor Road, 12.07 feet along the arc of a curve to the left having a radius of 323.70 feet and a chord of 12.07 feet that bears North 68 degrees 15 minutes 25.0 seconds East; thence continuing along the South line of said Westmoor Road, 100.31 feet along the arc of a curve to the right having a radius of 257.70 feet and a chord of 99.67 feet that bears North 78 degrees 20 minutes 18.0 seconds East; thence along the East line of said Westmoor Road, North 38 degrees 29 minutes 58 seconds West, 79.07 feet; thence along the East line of Certified Survey Map 1640, North 09 degrees 09 minutes 30 seconds West, 141.54 feet; thence along the West line of the East 1/2 of the Southwest 1/4 of said Section 16, North 00 degrees 30 minutes 15 seconds West, 745.36 feet; thence along the South line of S.T.H. "21", 620.45 feet along the arc of a curve to the left having a radius of 2939.79 feet and a chord of 619.30 feet that bears North 66 degrees 21 minutes 39.0 seconds East; thence continuing along the South line of said S.T.H. "21", North 60 degrees 18 minutes 53 seconds East, 230.15 feet; thence along the West line of KARLEN PLAT, South 00 degrees 39 minutes 31 seconds East, 102.67 feet; thence along the South line of said KARLEN PLAT, North 89 degrees 28 minutes 00 seconds East, 264.10 feet; thence along the East line of said KARLEN PLAT, North 00 degrees 43 minutes 59 seconds West, 249.62 feet; thence along the South line of S.T.H. "21", North 60 degrees 18 minutes 53 seconds East, 0.27 feet; thence continuing along the South line of said S.T.H. "21", North 58 degrees 24 minutes 20 seconds East, 57.94 feet; thence South 29 degrees 41 minutes 07 seconds East, 253.19 feet; thence North 89 degrees 28 minutes 56 seconds East, 151.79 feet; thence North 89 degrees 33 minutes 41 seconds East, 1357.76 feet; thence along the East line of the West 1/2 of the Southeast 1/4 of said Section 16, South 00 degrees 54 minutes 43 seconds East, 1391.19 feet; thence along the South line of the Southwest 1/4 of the Southeast 1/4 of said Section 16, South 89 degrees 38 minutes 51 seconds West, 1364.11 feet to the point of beginning, containing 3,670,793 square feet (84.270 acres). Subject to all easements and restrictions of record.


That I have fully complied with Chapter 236.34 of the Wisconsin Statutes in surveying, dividing, and mapping the same and the Town of Algoma and Winnebago County Subdivision Ordinances.

This map is a correct representation of all of the exterior boundaries of land surveyed and the division thereof.

Given under my hand this 30th day of September, 1996.

Gary A. Zahringer

Gary A. Zahringer, Reg. Wis. Land Surveyor, S-2098



PROJECT NO. 502-002
SHEET 3 OF 5

CERTIFIED SURVEY MAP NO. 3578

OWNER'S CERTIFICATE:

Cadence Company, a Wisconsin Limited Partnership, duly organized and existing under and by virtue of the Laws of the State of Wisconsin, hereby certify that we caused the land above described to be surveyed, divided, mapped and dedicated all as shown and represented on this map.

Dated this 3rd day of October, 1996.

John Peter Mosley Jr.
(print name) Partner

N/A
(print name) Partner

[Signature]
(signature) Partner

N/A
(signature) Partner

State of Wisconsin }
Winnebago County } SS

Personally came before me on the 3rd day of October, 1996, the above owners to me known to be the persons who executed the foregoing instrument and acknowledge the same.

[Signature]
Notary My Commission Expires Dec 1

CORPORATE OWNER'S CERTIFICATE:

Westowne Center, LLC., a corporation duly organized and existing under and by virtue of the Laws of the State of Wisconsin, hereby certify that we caused the land above described to be surveyed, divided, mapped and dedicated all as shown and represented on this map.

Dated this 30th day of October, 1996.

Callan L. Schultz
(print name) Member

N/A
(print name) Member


[Signature]
(signature) Member

N/A
(signature) Member

State of Wisconsin }
Winnebago County } SS

Personally came before me on the 30th day of October, 1996, the above owners to me known to be the persons who executed the foregoing instrument and acknowledge the same.

Lisa K. Johnson
Notary My Commission Expires 1/30/2000



CERTIFIED SURVEY MAP NO. 3578

CERTIFICATE OF PLANNING COMMITTEE:

Pursuant to the Land Subdivision Regulations of the County of Winnebago, Wisconsin, all the requirements for approval have been fulfilled. This Minor Subdivision was approved by the Winnebago County Planning and Zoning Committee on 21st day of November, 1996.

Joanne M. Stewart
Chairman, Planning and Zoning Committee

TREASURER'S CERTIFICATE:

I hereby certify that there are no unpaid taxes or unpaid special assessments on any of the lands shown hereon.

Joell Kline
Town Treasurer
11/21/96
Date:

Burton Schmitt
County Treasurer
11/15/96
Date:

TOWN BOARD APPROVAL:

This Certified Survey Map in the Town of Algoma, is hereby approved as surveyed, mapped and dedicated by the Town Board of the Town of Algoma, Winnebago County, Wisconsin.

Date: 11-14-96

Approved Jim McAllister
Town Chairman

Date: 11-14-96

Opal Surgeon
Town Clerk

This Certified Survey Map is contained wholly within the property described in the following recorded instruments:

Owners of record:	Recording information:	Parcel number:
Cadence Company,	Document #810404	002-0115-00
Westowne Center, LLC.	Document #882529	002-0116-00
955379	Document #870742	002-0120-00

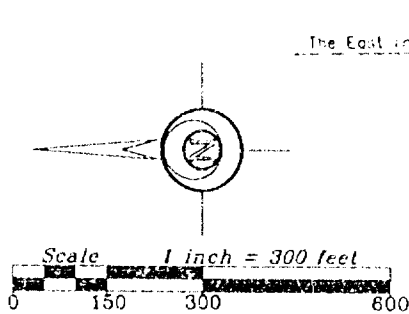
Register's Office
Winnebago County, Wis.
Received for record this 21st
day of Nov A.D., 19 96
at 1:50 o'clock P M. and
filed in Vol. L of CSM
page 3578

Susan Whanghoff
Register of Deeds


PROJECT NO. 502-0081
SHEET 5 OF 5

CERTIFIED SURVEY MAP NO. _____

Part of the West 1/2 of the Southeast 1/4 and part of the East 1/2 of the Southwest 1/4 all in Section 16, Town 18 North, Range 16 East, Town of Algoma, Winnebago County, Wisconsin

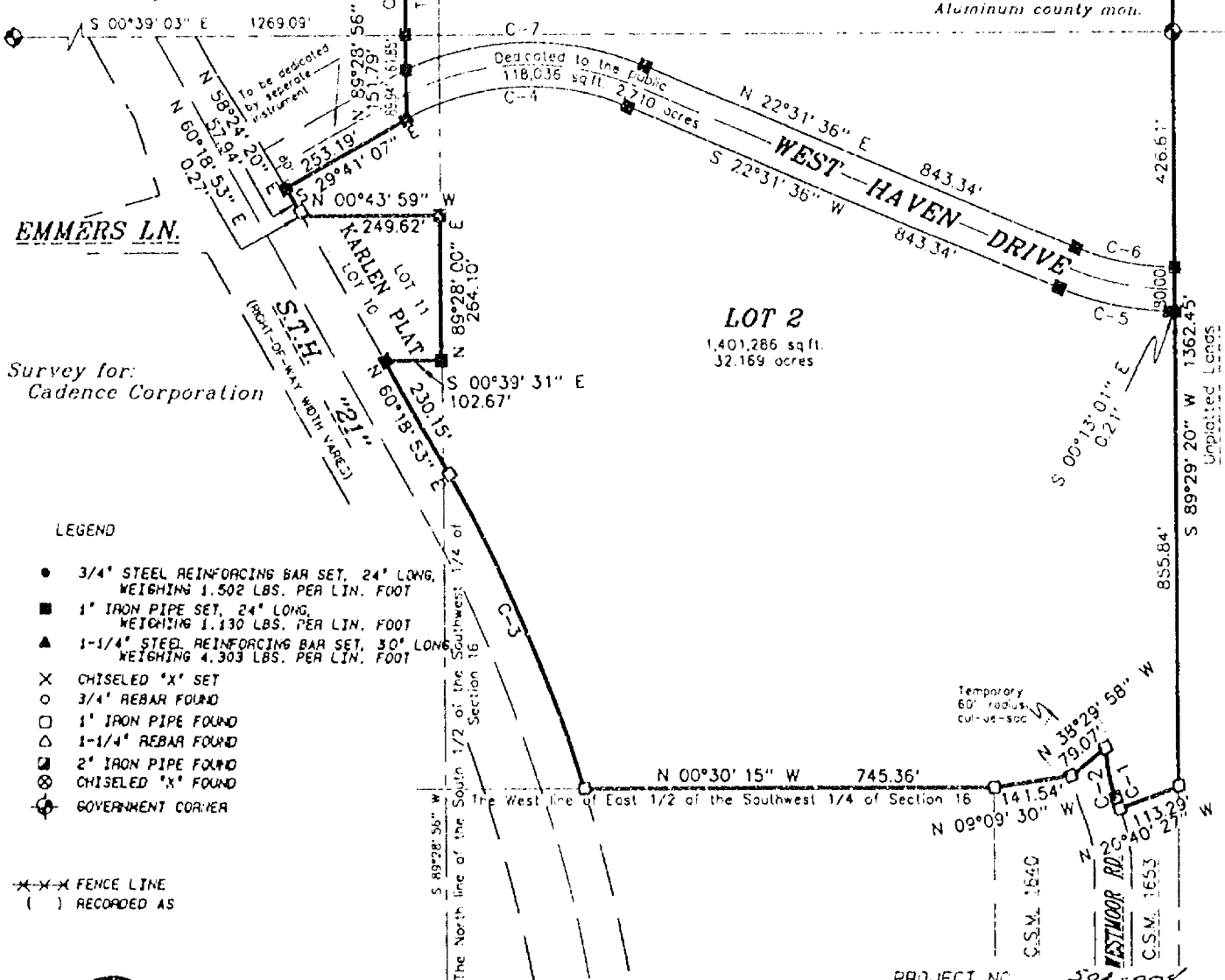


Bearings are referenced to the South line of the Southeast 1/4 of Section 16, assumed to bear S 89°38'50" W



Gary A. Zahring
Sept. 12, 1996

Center of Section 16,
T 18 N, R 16 E
Aluminum county mon



Martenson & Eisele, Inc.
CONSULTING ENGINEERING & LAND SURVEYING
1919 AMERICAN COURT
NEENAH, WIS. 54956
PHONE (414) 731-0381

PROJECT NO. 502-000
FIELD BOOK _____ PAGE _____
DISK _____ FILE 502-000
SHEET 1 OF 4

THIS INSTRUMENT WAS DRAFTED BY: J.E.A.S.

CERTIFIED SURVEY MAP NO. _____

CURVE DATA

Curve	Radius	Delta	Length	Chord	Chord Bearing
1	323.70'	002°08'12"	12.07'	12.07'	N 68°15'26.0" E
2	257.70'	022°18'02"	100.31'	99.67'	S 78°20'18.0" W
3	2939.79'	012°05'32"	620.45'	619.30'	N 66°21'39.0" E
4	460.00'	052°25'40"	420.92'	406.39'	N 03°28'17.0" W
5	540.00'	022°58'52"	216.59'	215.15'	S 11°15'07.0" W
6	460.00'	022°58'02"	184.13'	182.90'	S 11°16'32.0" W
7	540.00'	048°12'18"	454.32'	441.06'	N 01°21'36.0" W

SURVEYOR'S CERTIFICATE:

I, Gary A. Zahringer, Registered Land Surveyor, do hereby certify:

That I have surveyed, divided and mapped, at the direction of Bill Brehm, part of the West 1/2 of the Southeast 1/4 and part of the East 1/2 of the Southwest 1/4 all in Section 16, Town 18 North, Range 16 East, Town of Algoma, Winnebago County, Wisconsin described as follows:


Beginning at the South 1/4 corner of said Section 16; thence along the South line of the Southwest 1/4 of said section 16, South 89 degrees 29 minutes 20 seconds West, 1362.45 feet; thence along the East line of Certified Survey Map 1653, North 20 degrees 40 minutes 27 seconds West, 113.29 feet; thence along the South line of Westmoor Road, 12.07 feet along the arc of a curve to the left having a radius of 323.70 feet and a chord of 12.07 feet that bears North 68 degrees 15 minutes 25.0 seconds East; thence continuing along the South line of said Westmoor Road, 100.31 feet along the arc of a curve to the right having a radius of 257.70 feet and a chord of 99.67 feet that bears North 78 degrees 20 minutes 18.0 seconds East; thence along the East line of said Westmoor Road, North 36 degrees 29 minutes 58 seconds West, 79.07 feet; thence along the East line of Certified Survey Map 1640, North 09 degrees 09 minutes 30 seconds West, 141.54 feet; thence along the West line of the East 1/2 of the Southwest 1/4 of said Section 16, North 00 degrees 30 minutes 15 seconds West, 745.36 feet; thence along the South line of S.T.H. "21", 620.45 feet along the arc of a curve to the left having a radius of 2939.79 feet and a chord of 619.30 feet that bears North 66 degrees 21 minutes 39.0 seconds East; thence continuing along the South line of said S.T.H. "21", North 60 degrees 18 minutes 53 seconds East, 230.15 feet; thence along the West line of KARLEN PLAT, South 00 degrees 39 minutes 31 seconds East, 102.67 feet; thence along the South line of said KARLEN PLAT, North 89 degrees 28 minutes 00 seconds East, 264.10 feet; thence along the East line of said KARLEN PLAT, North 00 degrees 43 minutes 59 seconds West, 249.62 feet; thence along the South line of S.T.H. "21", North 60 degrees 18 minutes 53 seconds East, 0.27 feet; thence continuing along the South line of said S.T.H. "21", North 58 degrees 24 minutes 20 seconds East, 57.94 feet; thence South 29 degrees 41 minutes 0" seconds East, 253.19 feet; thence North 89 degrees 28 minutes 56 seconds East, 161.79 feet; thence North 89 degrees 33 minutes 41 seconds East, 1357.76 feet; thence along the East line of the West 1/2 of the Southeast 1/4 of said Section 16, South 00 degrees 54 minutes 43 seconds East, 1391.19 feet; thence along the South line of the Southwest 1/4 of the Southeast 1/4 of said Section 16, South 89 degrees 38 minutes 51 seconds West, 1364.11 feet to the point of beginning, containing 3,870.793 square feet (84.270 acres). Subject to all easements and restrictions of record.

That I have fully complied with Chapter 236.34 of the Wisconsin Statutes in surveying, dividing, and mapping the same and the Town of Algoma and Winnebago County Subdivision Ordinances.

This map is a correct representation of all of the exterior boundaries of land surveyed and the division thereof.

Given under my hand this 12th day of September, 1996.

Gary A. Zahringer
Gary A. Zahringer, Reg. Wis. Land Surveyor, S-2098



PROJECT NO. 5-02-008
SHEET 2 OF 4

CERTIFIED SURVEY MAP NO. _____

OWNER'S CERTIFICATE:

Cadence Company, a Wisconsin Limited Partnership, duly organized and existing under and by virtue of the Laws of the State of Wisconsin, hereby certify that we caused the land above described to be surveyed, divided, mapped and dedicated all as shown and represented on this map.

Dated this _____ day of _____, 1996.

(print name) Partner (signature) Partner

State of Wisconsin }
Winnebago County } SS

Personally came before me on the _____ day of _____, 1996, the above owners to me known to be the persons who executed the foregoing instrument and acknowledge the same.

Notary My Commission Expires _____

CERTIFICATE OF PLANNING COMMITTEE:

Pursuant to the Land Subdivision Regulations of the County of Winnebago, Wisconsin, all the requirements for approval have been fulfilled. This Minor Subdivision was approved by the Winnebago County Planning and Zoning Committee on _____ day of _____, 1996.

Chairman, Planning and Zoning Committee

TREASURER'S CERTIFICATE:

I hereby certify that there are no unpaid taxes or unpaid special assessments on any of the lands shown hereon.

Town Treasurer County Treasurer

Date: Date:



Gary A. Zahringer
Sept. 12, 1996

PROJECT NO. 502-004
SHEET 3 OF 4

CERTIFIED SURVEY MAP NO. _____

TOWN BOARD APPROVAL:


This Certified Survey Map in the Town of Algoma, is hereby approved as surveyed, mapped and dedicated by the Town Board of the Town of Algoma, Winnebago County, Wisconsin.

Date: _____ Approved: _____
Town Chairman

Date: _____
Town Clerk

This Certified Survey Map is contained wholly within the property described in the following recorded instruments:

Owners of record:	Recording information:	Parcel number:
Cadence Corporation	Document #810404	002-0115-00
	Document #682529	002-0116-00
	Document #670742	002-0120-00


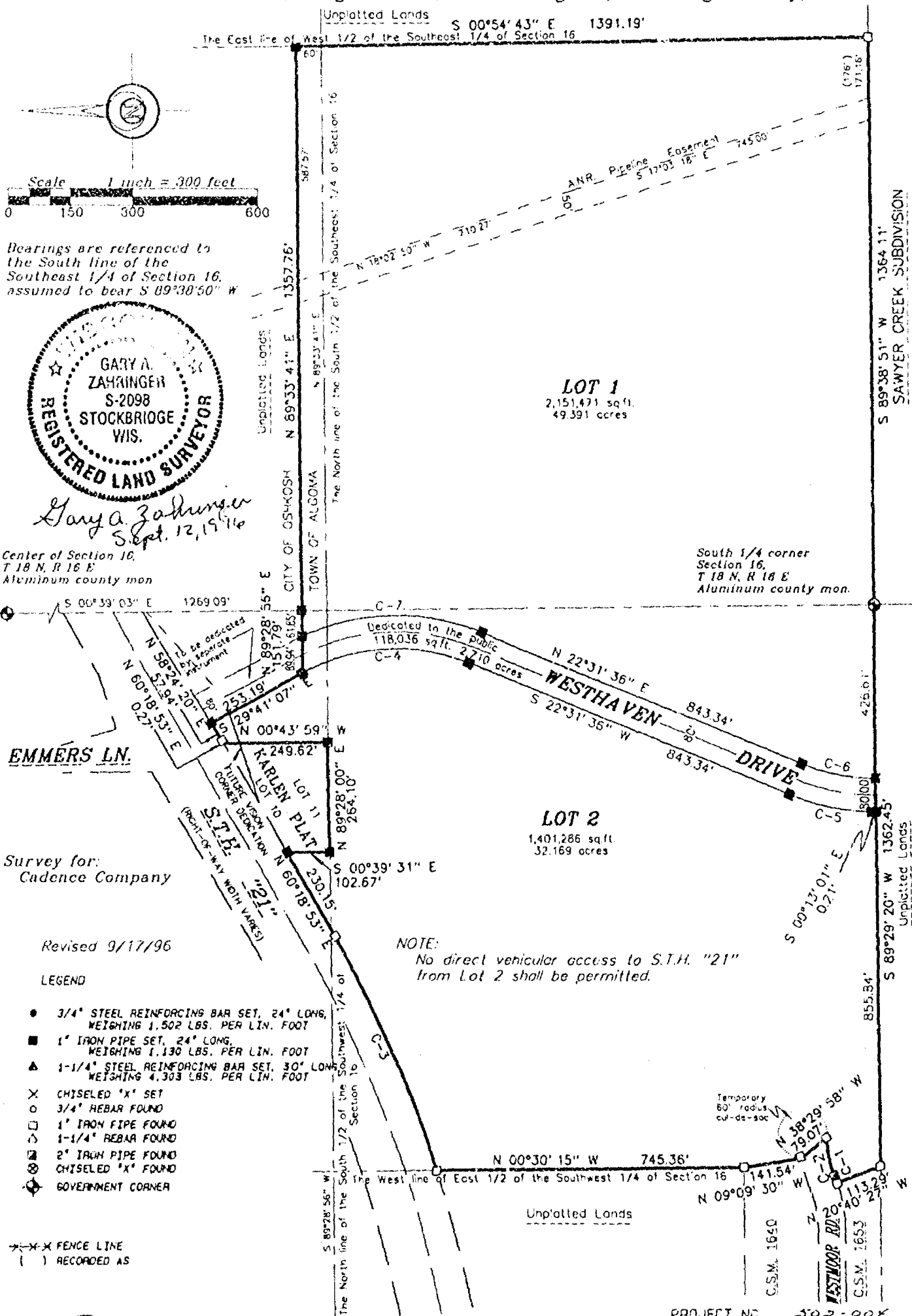


Gary A. Zahringer
Sept. 12, 1996

PROJECT NO. 502-005
SHEET 4 OF 4

CERTIFIED SURVEY MAP NO.

Part of the West 1/2 of the Southeast 1/4 and part of the East 1/2 of the Southwest 1/4 all in Section 16, Town 18 North, Range 16 East, Town of Algoma, Winnebago County, Wisconsin



Gary A. Zahringer
Sept. 12, 1996

Center of Section 16,
T 18 N, R 16 E
Aluminum county mon

EMMERS LN.

Survey for:
Cadence Company

Revised 9/17/96

LEGEND

- 3/4" STEEL REINFORCING BAR SET, 24" LONG, WEIGHING 1,502 LBS. PER LIN. FOOT
- 1" IRON PIPE SET, 24" LONG, WEIGHING 1,130 LBS. PER LIN. FOOT
- ▲ 1-1/4" STEEL REINFORCING BAR SET, 30" LONG, WEIGHING 4,303 LBS. PER LIN. FOOT
- × CHISELED "X" SET
- 3/4" REBAR FOUND
- 1" IRON PIPE FOUND
- △ 1-1/4" REBAR FOUND
- 2" IRON PIPE FOUND
- ⊗ CHISELED "X" FOUND
- ⊙ GOVERNMENT CORNER

--- FENCE LINE
() RECORDED AS

NOTE:
No direct vehicular access to S.T.H. "21"
from Lot 2 shall be permitted.

Martenson & Eisele, Inc.
CONSULTING ENGINEERING & LAND SURVEYING
1919 AMERICAN COURT
NEENAH, WIS. 54956
PHONE (414) 731-0381

PROJECT NO. 502-00X
FIELD BOOK PAGE
DISK UNIX FILE 445000Y
SHEET 1 OF 4

THIS INSTRUMENT WAS DRAFTED BY: RLS

CERTIFIED SURVEY MAP NO. _____

CURVE DATA

Curve	Radius	Delta	Length	Chord	Chord Bearing
1	323.70'	002°08'12"	12.07'	12.07'	N 88°15'28.0" E
2	257.70'	022°18'02"	100.31'	99.67'	S 78°20'18.0" W
3	2939.79'	012°05'32"	620.45'	619.30'	N 66°21'39.0" E
4	460.00'	052°25'40"	420.92'	406.39'	N 03°28'17.0" W
5	540.00'	022°58'52"	216.59'	215.15'	S 11°15'07.0" W
6	460.00'	022°56'02"	184.13'	182.90'	S 11°16'32.0" W
7	540.00'	048°12'18"	454.32'	441.06'	N 01°21'36.0" W

SURVEYOR'S CERTIFICATE:

I, Gary A. Zahringer, Registered Land Surveyor, do hereby certify:

That I have surveyed, divided and mapped, at the direction of Bill Brehm, part of the West 1/2 of the Southeast 1/4 and part of the East 1/2 of the Southwest 1/4 all in Section 16, Town 13 North, Range 16 East, Town of Algoma, Winnebago County, Wisconsin described as follows:

Beginning at the South 1/4 corner of said Section 16; thence along the South line of the Southwest 1/4 of said section 16, South 89 degrees 29 minutes 20 seconds West, 1362.45 feet; thence along the East line of Certified Survey Map 1653, North 20 degrees 40 minutes 27 seconds West, 113.29 feet; thence along the South line of Westmoor Road, 12.07 feet along the arc of a curve to the left having a radius of 323.70 feet and a chord of 12.07 feet that bears North 68 degrees 15 minutes 25.0 seconds East; thence continuing along the South line of said Westmoor Road, 100.31 feet along the arc of a curve to the right having a radius of 257.70 feet and a chord of 99.67 feet that bears North 78 degrees 20 minutes 18.0 seconds East; thence along the East line of said Westmoor Road, North 38 degrees 29 minutes 58 seconds West, 79.07 feet; thence along the East line of Certified Survey Map 1640, North 09 degrees 09 minutes 30 seconds West, 141.54 feet; thence along the West line of the East 1/2 of the Southwest 1/4 of said Section 16, North 00 degrees 30 minutes 15 seconds West, 745.36 feet; thence along the South line of S.T.H. "21", 620.45 feet along the arc of a curve to the left having a radius of 2939.79 feet and a chord of 619.30 feet that bears North 66 degrees 21 minutes 39.0 seconds East; thence continuing along the South line of said S.T.H. "21", North 60 degrees 18 minutes 53 seconds East, 230.15 feet; thence along the West line of KARLEN PLAT, South 00 degrees 39 minutes 31 seconds East, 102.67 feet; thence along the South line of said KARLEN PLAT, North 89 degrees 28 minutes 00 seconds East, 264.10 feet; thence along the East line of said KARLEN PLAT, North 00 degrees 43 minutes 59 seconds West, 249.62 feet; thence along the South line of S.T.H. "21", North 60 degrees 18 minutes 53 seconds East, 0.27 feet; thence continuing along the South line of said S.T.H. "21", North 50 degrees 24 minutes 20 seconds East, 57.94 feet; thence South 29 degrees 41 minutes 07 seconds East, 253.19 feet; thence North 89 degrees 28 minutes 56 seconds East, 151.79 feet; thence North 89 degrees 33 minutes 41 seconds East, 1357.76 feet; thence along the East line of the West 1/2 of the Southeast 1/4 of said Section 16, South 00 degrees 54 minutes 43 seconds East, 1391.19 feet; thence along the South line of the Southwest 1/4 of the Southeast 1/4 of said Section 16, South 89 degrees 38 minutes 51 seconds West, 1364.11 feet to the point of beginning, containing 3,670,793 square feet (84.270 acres). Subject to all easements and restrictions of record.

That I have fully complied with Chapter 236.34 of the Wisconsin Statutes in surveying, dividing, and mapping the same and the Town of Algoma and Winnebago County Subdivision Ordinances.

This map is a correct representation of all of the exterior boundaries of land surveyed and the division thereof.

Given under my hand this 12th day of September, 1996.

Gary A. Zahringer

Gary A. Zahringer, Reg. Wis. Land Surveyor, S-2098



PROJECT NO. S-02-004

SHEET 2 OF 4

CERTIFIED SURVEY MAP NO. _____

OWNER'S CERTIFICATE:

Cadence Company, a Wisconsin ^{General} ~~limited~~ Partnership, duly organized and existing under and by virtue of the Laws of the State of Wisconsin, hereby certify that we caused the land above described to be surveyed, divided, mapped and dedicated all as shown and represented on this map.

Dated this 17th day of September, 1998.

J. Peter Morling
(print name) Partner

[Signature]
(signature) Partner

State of Wisconsin }
Winnebago County } SS

Personally came before me on the 17th day of September, 1998, the above owners to me known to be the persons who executed the foregoing instrument and acknowledge the same.

Notary

My Commission Expires is permanent.

CERTIFICATE OF PLANNING COMMITTEE:

Pursuant to the Land Subdivision Regulations of the County of Winnebago, Wisconsin, all the requirements for approval have been fulfilled. This Minor Subdivision was approved by the Winnebago County Planning and Zoning Committee on _____ day of _____, 1998.

Chairman, Planning and Zoning Committee

TREASURER'S CERTIFICATE:

I hereby certify that there are no unpaid taxes or unpaid special assessments on any of the lands shown hereon.

Town Treasurer

County Treasurer

Date: _____

Date: _____



Gary A. Zahringer
Sept. 12, 1996

PROJECT NO. 502-004
SHEET 3 OF 4

CERTIFIED SURVEY MAP NO. _____

TOWN BOARD APPROVAL:

This Certified Survey Map in the Town of Algoma, is hereby approved as surveyed, mapped and dedicated by the Town Board of the Town of Algoma, Winnebago County, Wisconsin.

Date: _____ Approved: _____
Town Chairman

Date: _____
Town Clerk

This Certified Survey Map is contained wholly within the property described in the following recorded instruments:

Owners of record:	Recording information:	Parcel number:
Cadence Corporation	Document #810404	002-0115-00
	Document #682529	002-0116-00
	Document #670742	002-0120-00



Gary A. Zahringer
 Sept 12, 1996

PROJECT NO. 502-004
 SHEET 4 OF 4

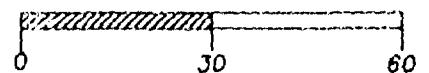
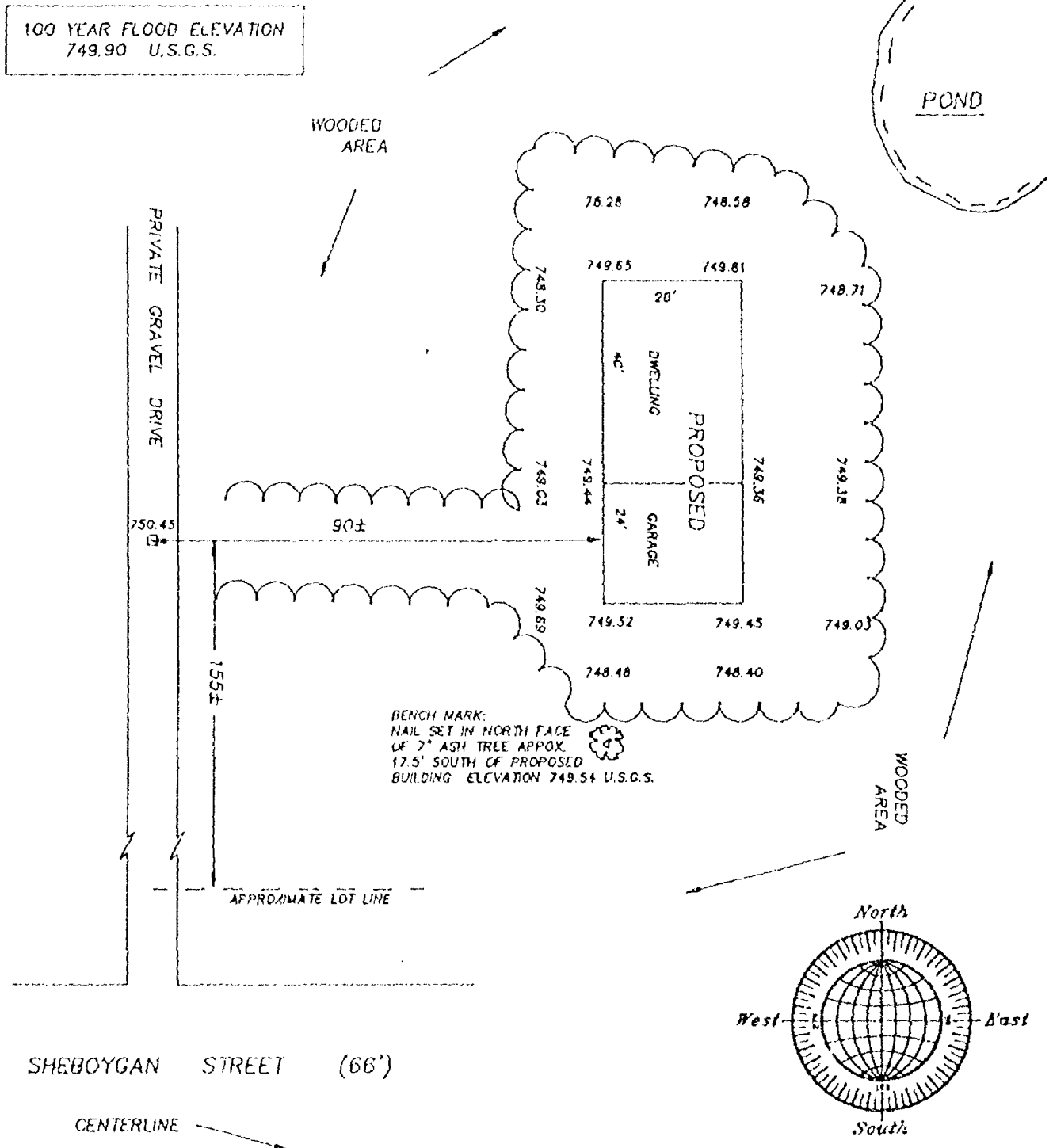
FLOOD PLAIN SURVEY

LOCATED IN THE NORTHEAST 1/4 OF THE NORTHWEST 1/4 OF SECTION 16,
TOWN 18 NORTH, RANGE 16 EAST, TOWN OF ALGOMA,
WINNEBAGO COUNTY, WISCONSIN

NO. 2713

ELEVATIONS FOR FRANK ZELHOFFER

JULY 7, 1995



SCALE: 1" = 30'

JULY 7, 1995

ROEHLIG

LAND SURVEYING
&
CONSULTING LTD.

417 North Sawyer Street • Oshkosh WI • 54901
(414) 233-2884

JOB NO. 2713


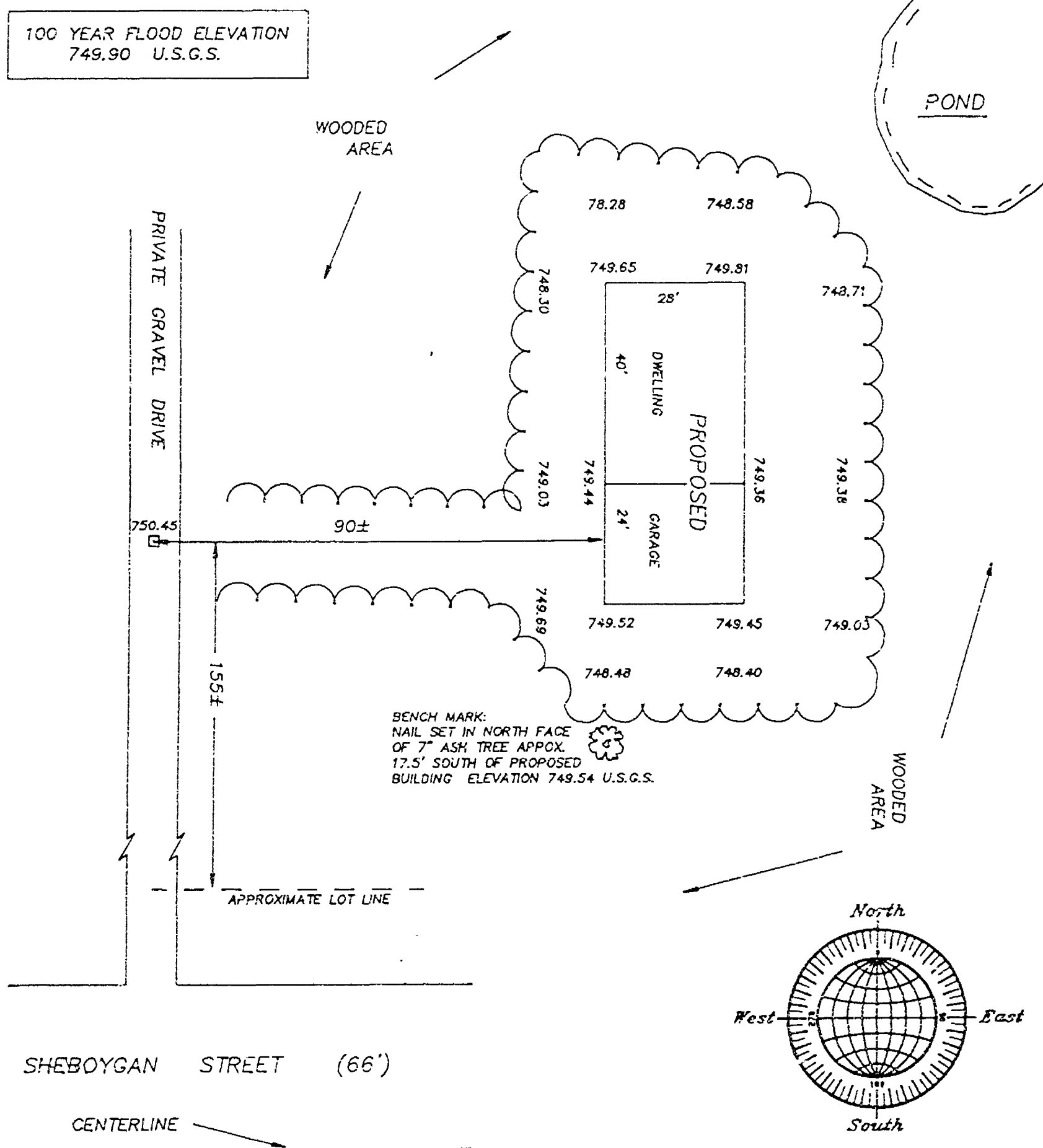
FLOOD PLAIN SURVEY

LOCATED IN THE NORTHEAST 1/4 OF THE NORTHWEST 1/4 OF SECTION 16,
TOWN 18 NORTH, RANGE 16 EAST, TOWN OF ALGOMA,
WINNEBAGO COUNTY, WISCONSIN

NO. 2713

ELEVATIONS FOR FRANK ZELHOFER

JULY 7, 1995



JULY 7, 1995

ROEHLIG

LAND SURVEYING
&
CONSULTING LTD.

417 North Sawyer Street * Oshkosh WI * 54901
(414) 233-2884

JOB NO. 2713

Stock No. 26273

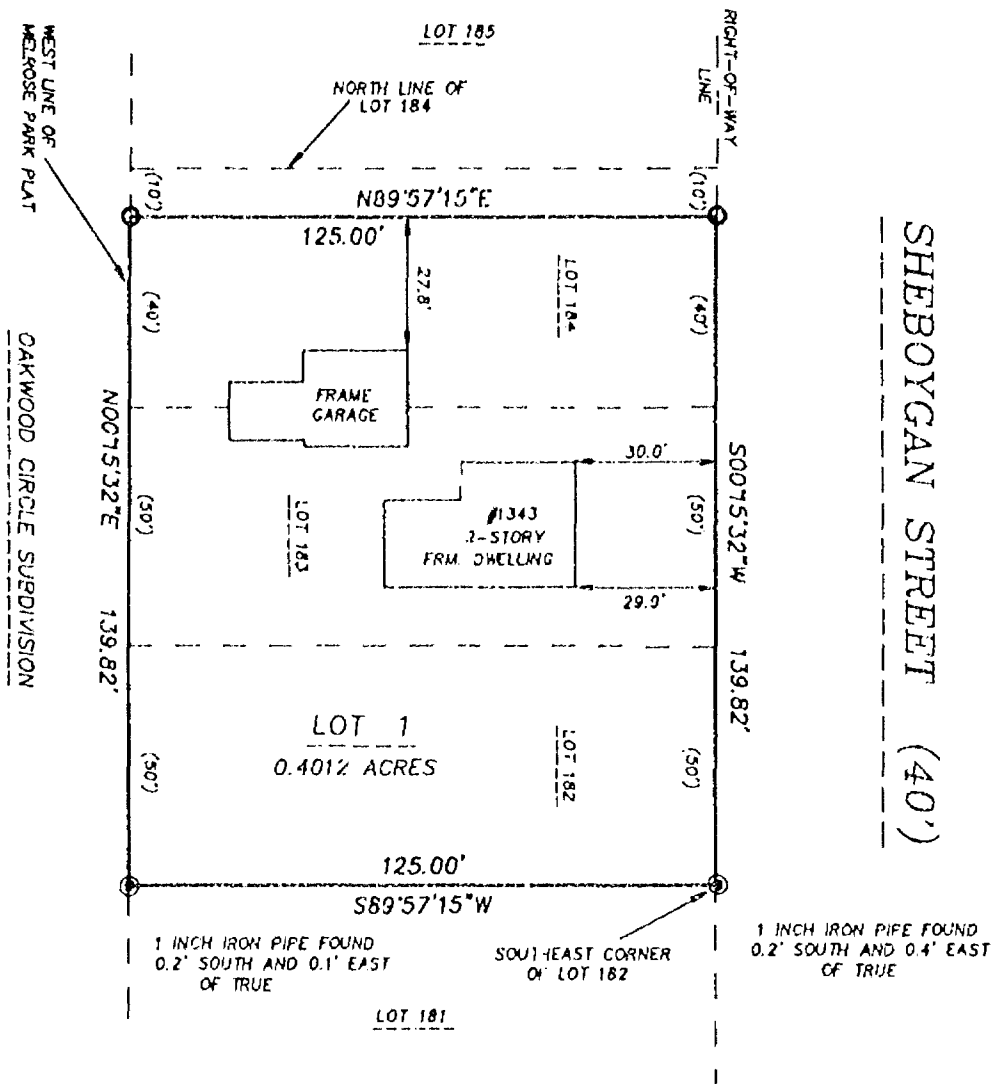
S 46
T 18
R 14

NO. 2904

SHEET 1 OF 3

CERTIFIED SURVEY MAP NO. 3468

LOTS 182, 183, AND PART OF LOT 184, ACCORDING TO PLAT OF LOTS 107 TO 190 OF MELROSE PARK, BEING A REPLAT OF LOT 107 IN THE ORIGINAL PLAT OF MELROSE PARK, TOWN OF ALGOMA, WINNEBAGO COUNTY, WISCONSIN.



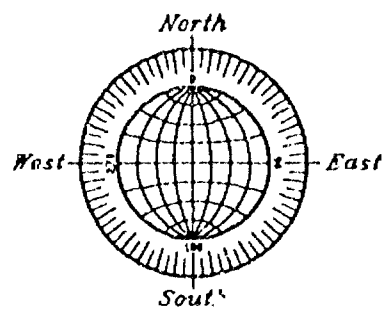
○ DENOTES 3/4 INCH DIAMETER IRON ROD, 24 INCHES LONG, WEIGHING NOT LESS THAN 1.5 LBS PER LINEAL FOOT, SET.

⊙ DENOTES 1 INCH DIAMETER IRON PIPE FOUND.


() DENOTES RECORD MEASUREMENTS WHERE DIFFERENT FROM ACTUAL MEASUREMENTS.

ALL DISTANCES ARE MEASURED TO THE NEAREST HUNDREDTH OF A FOOT.

BEARINGS ARE REFERENCED TO THE WEST LINE OF MELROSE PARK PLAT, WHICH IS ASSUMED TO BEAR NORTH 00°15'32" EAST



SCALE: 1" = 40'



MAY 23, 1996

ROEHLIG

LAND SURVEYING
&
CONSULTING LTD.

417 North Sawyer Street • Oshkosh WI • 54901
(414) 233-2684

JOB NO. 2904

Stock No. 26273

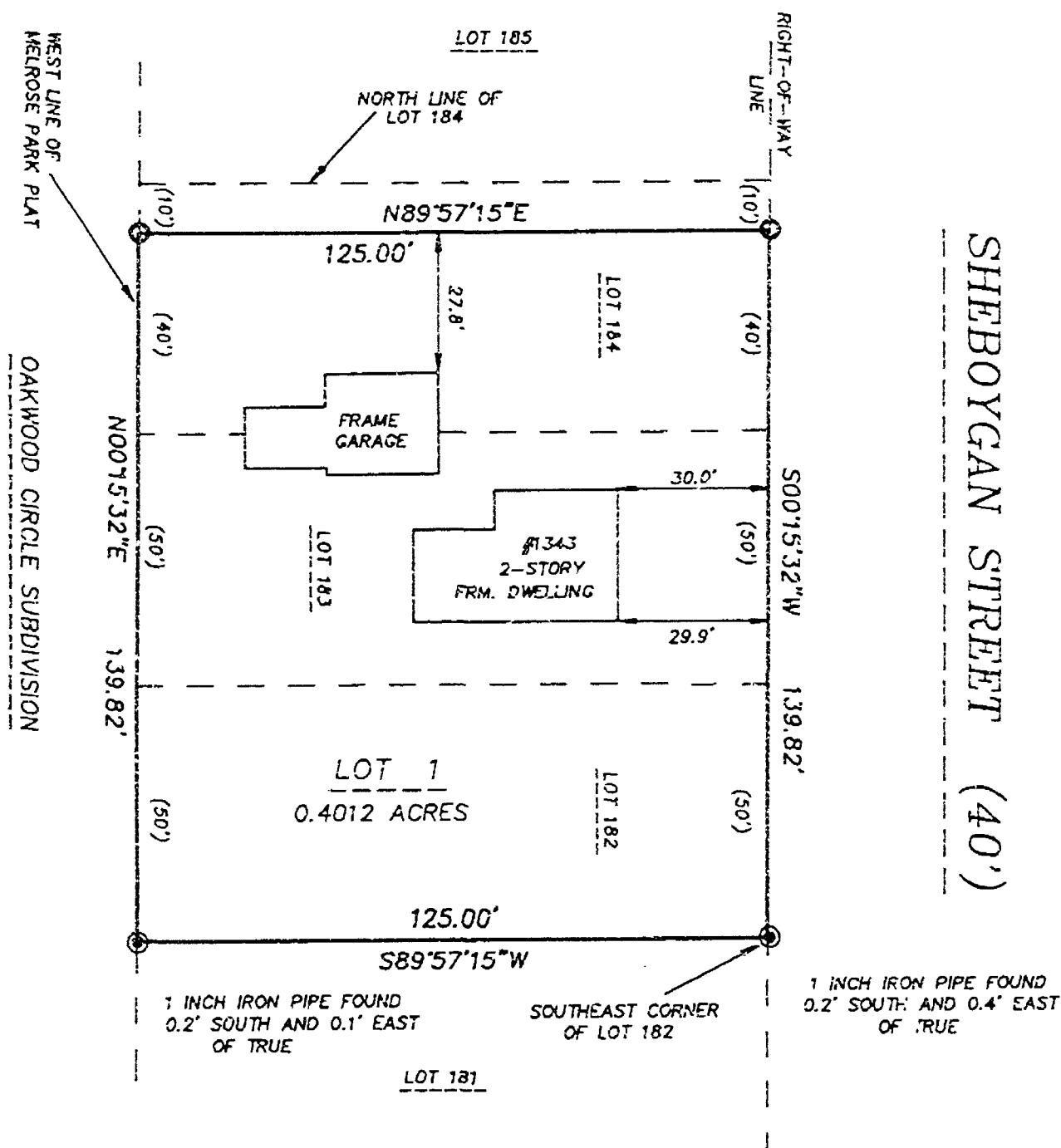
-S 46
T 18
R 16

NO. 2904

SHEET 1 OF 3

CERTIFIED SURVEY MAP NO. 3468

LOTS 182, 183, AND PART OF LOT 184, ACCORDING TO PLAT OF LOTS 107 TO 190 OF MELROSE PARK, BEING A REPLAT OF LOT 107 IN THE ORIGINAL PLAT OF MELROSE PARK, TOWN OF ALGOMA, WINNEBAGO COUNTY, WISCONSIN.



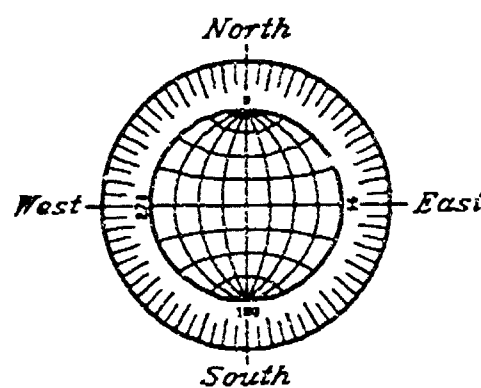
○ DENOTES 3/4 INCH DIAMETER IRON ROD, 24 INCHES LONG, WEIGHING NOT LESS THAN 1.5 LBS PER LINEAL FOOT, SET.

⊙ DENOTES 1 INCH DIAMETER IRON PIPE FOUND.


() DENOTES RECORD MEASUREMENTS WHERE DIFFERENT FROM ACTUAL MEASUREMENTS.

ALL DISTANCES ARE MEASURED TO THE NEAREST HUNDREDTH OF A FOOT.

BEARINGS ARE REFERENCED TO THE WEST LINE OF MELROSE PARK PLAT, WHICH IS ASSUMED TO BEAR NORTH 00°15'32\"/>



SCALE: 1" = 40'



MAY 23, 1996

ROEHLIG

LAND SURVEYING
&
CONSULTING LTD.

417 North Sawyer Street * Oshkosh WI * 54901

(414) 233-2884

JOB NO. 2904



Stock No. 26273

NO. 2904

CERTIFIED SURVEY MAP NO. 3468SHEET 2 OF 3

LOTS 182, 183, AND PART OF LOT 184, ACCORDING TO PLAT OF LOTS 107 TO 190 MELROSE PARK, BEING A REPLAT OF LOT 107 OF THE ORIGINAL PLAT OF MELROSE PARK, TOWN OF ALGOMA, WINNEBAGO COUNTY, WISCONSIN.

SURVEYOR'S CERTIFICATE
STATE OF WISCONSIN)

:SS

WINNEBAGO COUNTY)

I, REINHARD ROEHLIG, Wisconsin Registered Land Surveyor do hereby certify;

THAT I have surveyed and mapped Lots 182, 183, and part of Lot 184, according to Plat of Lots 107 to 190 of Melrose Park, being a Replat of Lot 107 in the original plat of Melrose Park, Town of Algoma, Winnebago County, Wisconsin, which is bounded and described as follows;

BEGINNING AT THE SOUTHEAST CORNER OF LOT 182 OF SAID REPLAT ON THE WEST RIGHT-OF-WAY LINE OF SHEBOYGAN STREET; THENCE SOUTH 89°57'15" WEST ALONG THE SOUTH LINE OF SAID LOT 182, 125.00 FT. TO THE EAST LINE OF SAID REPLAT AND THE WEST LINE OF OAKWOOD CIRCLE SUBDIVISION; THENCE NORTH 00°15'32" EAST ALONG THE LINE BETWEEN SAID REPLAT AND OAKWOOD CIRCLE SUBDIVISION, 139.82 FT.; THENCE NORTH 89°57'15" EAST, 125.00 FT. TO SAID WEST RIGHT-OF-WAY LINE; THENCE SOUTH 00°15'32" WEST ALONG SAID RIGHT-OF-WAY LINE, 139.82 FT. TO THE POINT OF BEGINNING. SAID PARCEL IS SUBJECT TO ALL EXISTING EASEMENTS AND RESTRICTIONS OF RECORD.

THAT I have made this survey by the direction of Patrick J. Kasper, owner of said land.

THAT such map is a correct representation of all the exterior boundaries of the land surveyed and the land division thereof made.

THAT I have fully complied with the provisions of Chapter 236 of the Wisconsin Statutes and the Land Subdivision Ordinance of Winnebago County.

5-23-96
Date


Reinhard Roehlig
Reinhard Roehlig, Registered
Wisconsin Land Surveyor S-1368

OWNER CERTIFICATE

AS OWNER, I hereby certify that I caused the land described on this map to be surveyed and mapped as represented on this map in accordance with the Winnebago County Subdivision Ordinance.

WITNESS the hand and seal of said representative this 11th day of JUNE, 1996.

Patrick J. Kasper
Patrick J. Kasper



Stock No. 26273

NO. 2904

CERTIFIED SURVEY MAP NO. 3468SHEET 3 OF 3

LOTS 182, 183, AND PART OF LOT 184, ACCORDING TO PLAT OF LOTS 107 TO 190 MELROSE PARK, BEING A REPLAT OF LOT 107 OF THE ORIGINAL PLAT OF MELROSE PARK, TOWN OF ALGOMA, WINNEBAGO COUNTY, WISCONSIN.

STATE OF WISCONSIN)

:SS

WINNEBAGO COUNTY)

PERSONALLY came before me this 17th day of JULIE 1996 the
aforementioned Patrick J. Kasper, to me known to be the person who
executed the foregoing instrument and acknowledged the same.

[Signature]
Notary Public, Winnebago
County, State of Wisconsin

My Commission Expires 6-6-96

COUNTY TREASURER'S CERTIFICATE

I, BURTON SCHMIDT, being the duly elected, qualified and
acting treasurer for Winnebago County, do hereby certify that in
accordance with the records in my office, there are no delinquent
taxes or delinquent special assessments as of 6/12/96 on
any land included in this Certified Survey Map.

Date 6/12/96Treasurer Burton Schmidt

TOWN TREASURER'S CERTIFICATE

I, JOEL J. Edson, being the duly elected, qualified and
acting treasurer for the Town of Algoma, do hereby certify that in
accordance with the records in my office, there are no delinquent
taxes or delinquent special assessments as of 6/12/96 on
any land included in this Certified Survey Map.

Date 6/12/96Treasurer Joel EdsonWINNEBAGO COUNTY PLANNING COMMISSION CERTIFICATE OF APPROVAL
TOWN OF ALGOMA CERTIFICATE OF APPROVAL

This Certified Survey Map of Lots 182, 183, and Part of Lot 184,
according to Plat of Lots 107 to 190, Melrose Park, being a Replat
of Lot 107 in the original Plat of Melrose Park, Town of Algoma,
Winnebago County, Wisconsin, Patrick J. Kasper owner, is hereby
approved.

Date July 12, 1996Joanne M. Shurt
Planning Commission RepresentativeDate June 19, 1996Joel McAllister
Town of Algoma Representative


942339

THIS DOCUMENT WAS DRAFTED BY
REINHARD ROEHLIG.

Register's Office
Winnebago County, Wis.
Received for record this 12th
day of July AD., 1996
at 3:24 o'clock P.M. and
filed in Vol. 1 of C.S.M
on page 346-8

Susan W. Wenzel
Register of Deeds

Chy
14



516

T 18

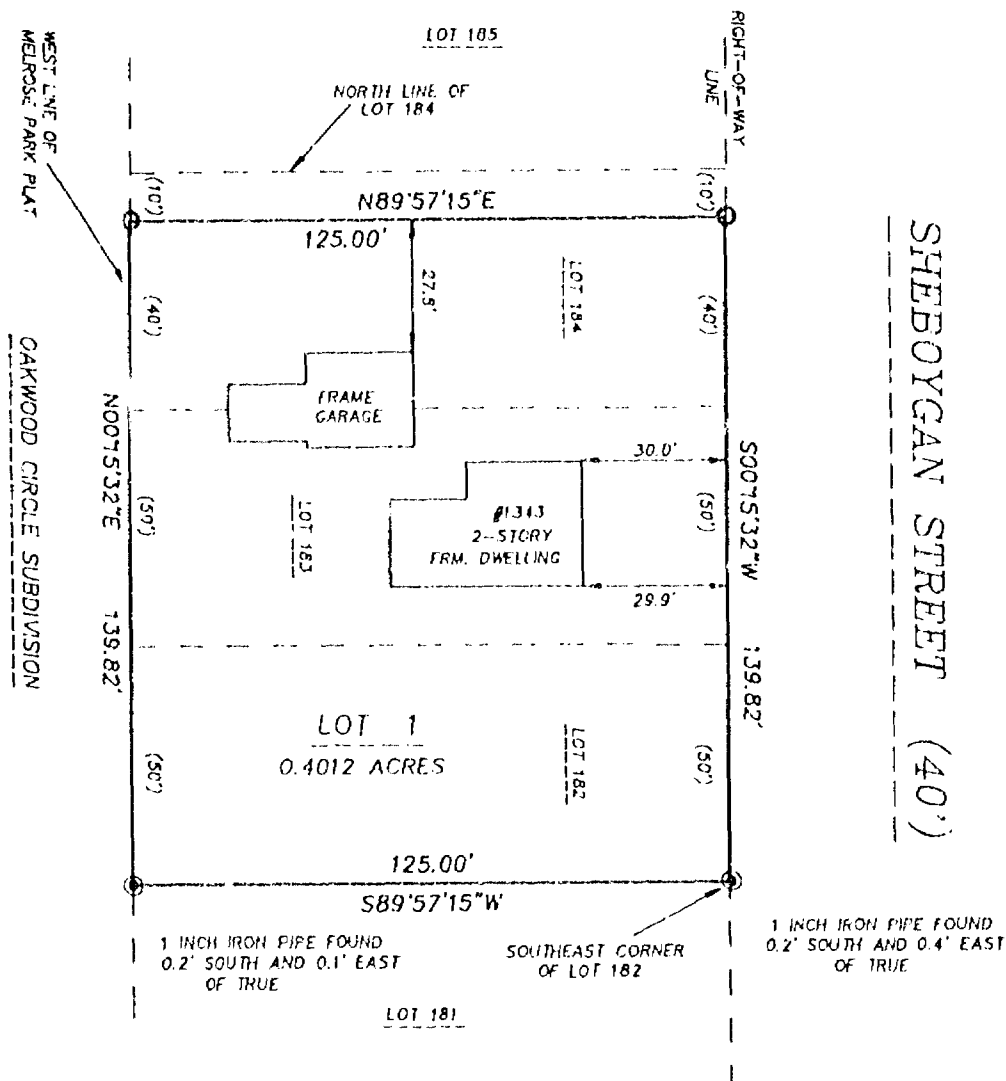
R116

NO. 2904

SHEET 1 OF 3

CERTIFIED SURVEY MAP NO. _____

LOTS 182, 183, AND PART OF LOT 184, ACCORDING TO PLAT OF LOTS 107 TO 190 OF MELROSE PARK, BEING A REPLAT OF LOT 107 IN THE ORIGINAL PLAT OF MELROSE PARK, TOWN OF ALGOMA, WINNEBAGO COUNTY, WISCONSIN.



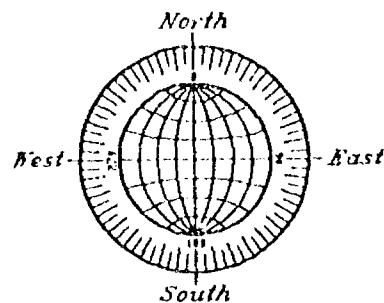
○ DENOTES 3/4 INCH DIAMETER IRON ROD, 24 INCHES LONG, WEIGHING NOT LESS THAN 1.5 LBS PER LINEAL FOOT, SET.

⊙ DENOTES 1 INCH DIAMETER IRON PIPE FOUND.


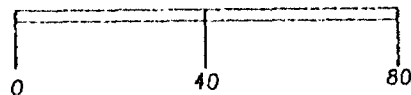
() DENOTES RECORD MEASUREMENTS WHERE DIFFERENT FROM ACTUAL MEASUREMENTS.

ALL DISTANCES ARE MEASURED TO THE NEAREST HUNDREDTH OF A FOOT.

BEARINGS ARE REFERENCED TO THE WEST LINE OF MELROSE PARK PLAT, WHICH IS ASSUMED TO BEAR NORTH 00°15'32" EAST



SCALE: 1" = 40'



MAY 23, 1996

ROEHLIG

LAND SURVEYING
&
CONSULTING LTD.

417 North Sawyer Street * Oshkosh WI * 54901
(414) 233-2884

JOB NO. 2904



Stock No. 26273

NO. 2904

SHEET 2 OF 3

CERTIFIED SURVEY MAP NO. _____

LOTS 182, 183, AND PART OF LOT 184, ACCORDING TO PLAT OF LOTS 107 TO 190 MELROSE PARK, BEING A REPLAT OF LOT 107 OF THE ORIGINAL PLAT OF MELROSE PARK, TOWN OF ALGOMA, WINNEBAGO COUNTY, WISCONSIN.

**SURVEYOR'S CERTIFICATE
STATE OF WISCONSIN)**

:SS

WINNEBAGO COUNTY)

I, REINHARD ROEHLIG, Wisconsin Registered Land Surveyor do hereby certify;

THAT I have surveyed and mapped Lots 182, 183, and part of Lot 184, according to Plat of Lots 107 to 190 of Melrose Park, being a Replat of Lot 107 in the original plat of Melrose Park, Town of Algoma, Winnebago County, Wisconsin, which is bounded and described as follows;

BEGINNING AT THE SOUTHEAST CORNER OF LOT 182 OF SAID REPLAT ON THE WEST RIGHT-OF-WAY LINE OF SHEBOYGAN STREET; THENCE SOUTH $89^{\circ}57'15''$ WEST ALONG THE SOUTH LINE OF SAID LOT 182, 125.00 FT. TO THE EAST LINE OF SAID REPLAT AND THE WEST LINE OF OAKWOOD CIRCLE SUBDIVISION; THENCE NORTH $00^{\circ}15'32''$ EAST ALONG THE LINE BETWEEN SAID REPLAT AND OAKWOOD CIRCLE SUBDIVISION, 139.82 FT.; THENCE NORTH $89^{\circ}57'15''$ EAST, 125.00 FT. TO SAID WEST RIGHT-OF-WAY LINE; THENCE SOUTH $00^{\circ}15'32''$ WEST ALONG SAID RIGHT-OF-WAY LINE, 139.82 FT. TO THE POINT OF BEGINNING. SAID PARCEL IS SUBJECT TO ALL EXISTING EASEMENTS AND RESTRICTIONS OF RECORD.

THAT I have made this survey by the direction of Patrick J. Kasper, owner of said land.

THAT such map is a correct representation of all the exterior boundaries of the land surveyed and the land division thereof made.

THAT I have fully complied with the provisions of Chapter 236 of the Wisconsin Statutes and the Land Subdivision Ordinance of Winnebago County.

5-23-96
Date


Reinhard Roehlig
Reinhard Roehlig, Registered
Wisconsin Land Surveyor S-1368

OWNER CERTIFICATE

AS OWNER, I hereby certify that I caused the land described on this map to be surveyed and mapped as represented on this map in accordance with the Winnebago County Subdivision Ordinance.

WITNESS the hand and seal of said representative this ____ day of _____, 1996.

Patrick J. Kasper





Stock No. 26273

NO. 2904

SHEET 3 OF 3

CERTIFIED SURVEY MAP NO. _____

LOTS 182, 183, AND PART OF LOT 184, ACCORDING TO PLAT OF LOTS 107 TO 190 MELROSE PARK, BEING A REPLAT OF LOT 107 OF THE ORIGINAL PLAT OF MELROSE PARK, TOWN OF ALGOMA, WINNEBAGO COUNTY, WISCONSIN.

STATE OF WISCONSIN)

:SS

WINNEBAGO COUNTY)

PERSONALLY came before me this _____ day of _____ 1996 the aforementioned Patrick J. Kasper, to me known to be the person who executed the foregoing instrument and acknowledged the same.

My Commission Expires _____

Notary Public, Winnebago
County, State of Wisconsin

COUNTY TREASURER'S CERTIFICATE

I, _____, being the duly elected, qualified and acting treasurer for Winnebago County, do hereby certify that in accordance with the records in my office, there are no delinquent taxes or delinquent special assessments as of _____ on any land included in this Certified Survey Map.

Date _____ Treasurer _____

TOWN TREASURER'S CERTIFICATE

I, _____, being the duly elected, qualified and acting treasurer for the Town of Algoma, do hereby certify that in accordance with the records in my office, there are no delinquent taxes or delinquent special assessments as of _____ on any land included in this Certified Survey Map.

Date _____ Treasurer _____


WINNEBAGO COUNTY PLANNING COMMISSION CERTIFICATE OF APPROVAL
TOWN OF ALGOMA CERTIFICATE OF APPROVAL

This Certified Survey Map of Lots 182, 183, and Part of Lot 184, according to Plat of Lots 107 to 190, Melrose Park, being a Replat of Lot 107 in the original Plat of Melrose Park, Town of Algoma, Winnebago County, Wisconsin, Patrick J. Kasper owner, is hereby approved.

Date _____ Planning Commission Representative _____

Date _____ Town of Algoma Representative _____

THIS DOCUMENT WAS DRAFTED BY
REINHARD ROEHLIG.



11-16

FLOOD PLAIN SURVEY

KNOWN AS 1552 BROOKS LANE. PART OF THE WEST 1/2 OF THE EAST 1/2 OF THE NORTHEAST 1/4 OF SECTION 16, T18N, R16E, IN THE TOWN OF ALGOMA, WINNEBAGO COUNTY, WISCONSIN.

JANUARY 27, 1999

SURVEY FOR LAURIE GRABLE

NO. 3435

NOTE: A BOUNDARY SURVEY WAS NOT PERFORMED.


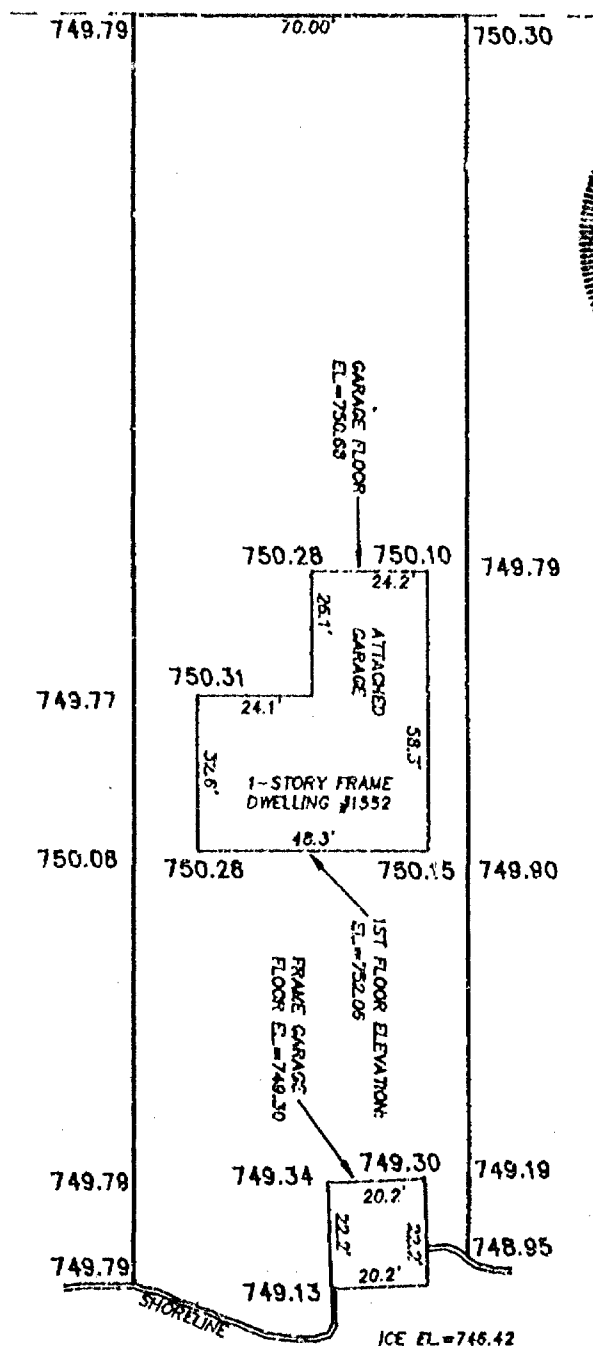
THE RELATIONSHIP OF THE BUILDINGS TO THE PROPERTY LINES AND SHORELINE AS SHOWN ARE APPROXIMATE.

750.50 DENOTES ELEVATIONS BASED ON U.S.G.S. DATUM.

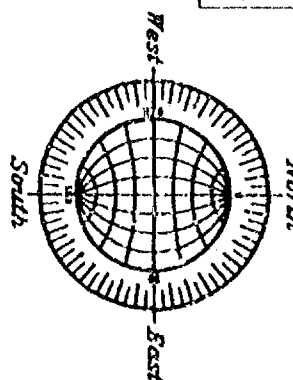

100 YEAR FLOOD ELEVATION FOR THIS AREA IS 749.9 BASED ON U.S.G.S. DATUM.

BROOKS LANE 50.0 FT.

749.84 PAVEMENT CENTERLINE 749.83



BENCHMARK: NAIL IN NORTHWEST
FACE OF UTILITY POLE NO. 1816-16E56.
EL=749.75 (U.S.G.S. DATUM).



JANUARY 27, 1999

ROEHLIG

LAND SURVEYING
&
CONSULTING LTD.

4041 State Road 91 • Oshkosh WI • 54904
(920) 233-2884

CHANNEL

NO. 3435

1686

FLOOD PLAIN SURVEY

KNOWN AS 1552 BROOKS LANE. PART OF THE WEST 1/2 OF THE EAST 1/2 OF THE NORTHEAST 1/4 OF SECTION 16, T18N, R15E, IN THE TOWN OF ALGOMA, WINNEBAGO COUNTY, WISCONSIN.

JANUARY 27, 1999

SURVEY FOR LAURIE GRABLE

NO. 3435

NOTE: A BOUNDARY SURVEY WAS NOT PERFORMED.


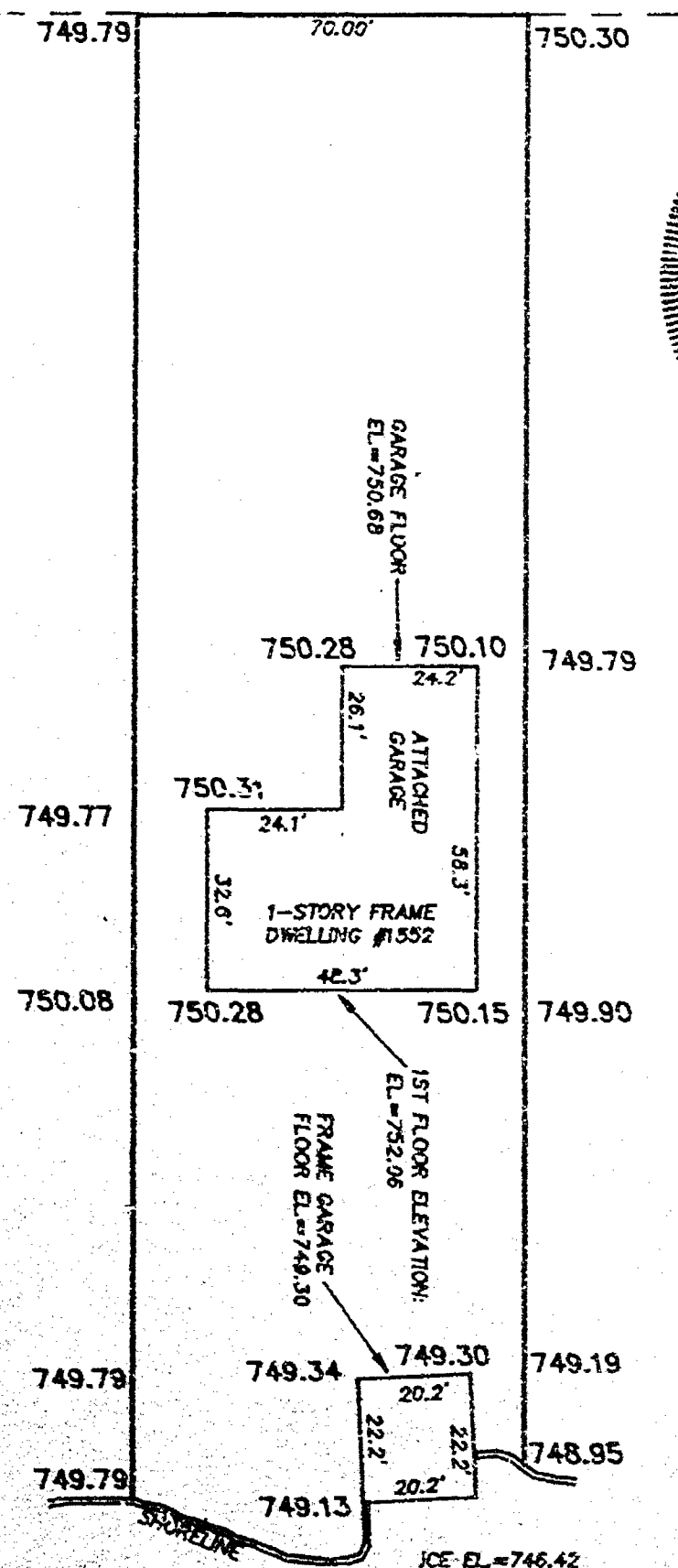
THE RELATIONSHIP OF THE BUILDINGS TO THE PROPERTY LINES AND SHORELINE AS SHOWN ARE APPROXIMATE.

750.50 DENOTES ELEVATIONS BASED ON U.S.G.S. DATUM.

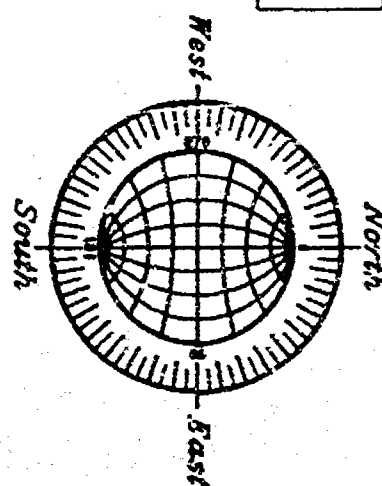
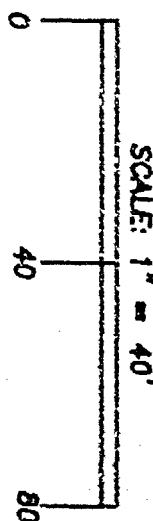
100 YEAR FLOOD ELEVATION FOR THIS AREA IS 749.9 BASED ON U.S.G.S. DATUM.

BROOKS LANE 50.0 FT.

749.64 PAVEMENT CENTERLINE 749.83



BENCHMARK: NAIL IN NORTHWEST FACE OF UTILITY POLE NO. 1816-16E56. EL.=749.79 (U.S.G.S. DATUM).



JANUARY 27, 1999

ROEHLIG

LAND SURVEYING
&
CONSULTING LTD.

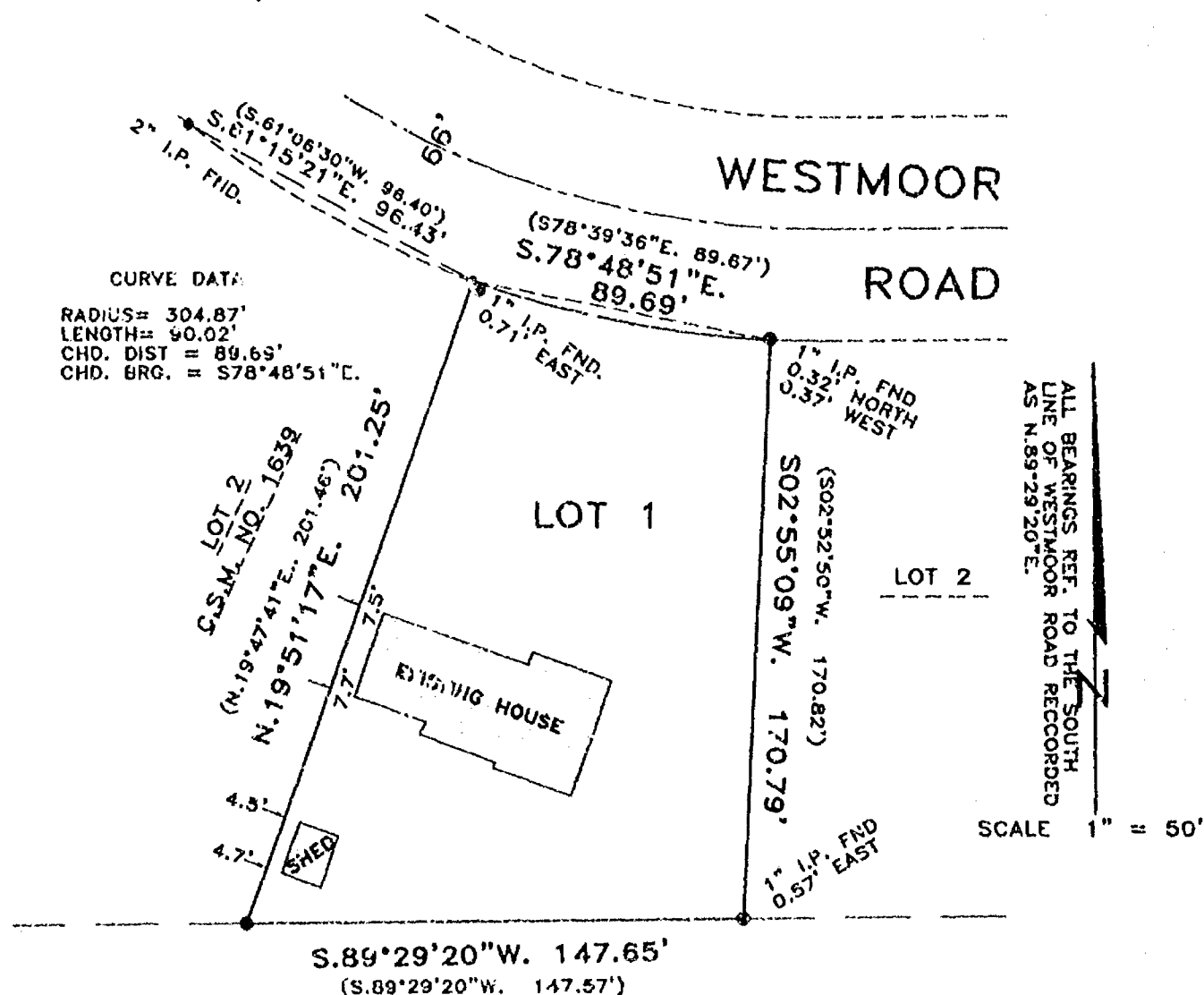
4041 State Road 91 • Oshkosh WI • 54904
(920) 233-2884

NO. 3435

PLAT OF SURVEY

OF

LOT 1 OF CERTIFIED SURVEY MAP NO. 1653 RECORDED IN VOLUME 1 OF CERTIFIED SURVEY MAPS ON PAGE 1653 AS DOCUMENT NO. 671543 AND BEING A PART OF THE SW1/4 OF THE SW1/4 AND A PART OF THE NW1/4 OF THE NW1/4 OF SECTION 16 T.18N., R.16E. TOWN OF ALGOMA, WINNEBAGO COUNTY, WISCONSIN.



L.C. KRIESCHER AND ASSOCIATES
 5251 GRANDVIEW ROAD
 LARSEN, WI. 54947
 920-836-3576

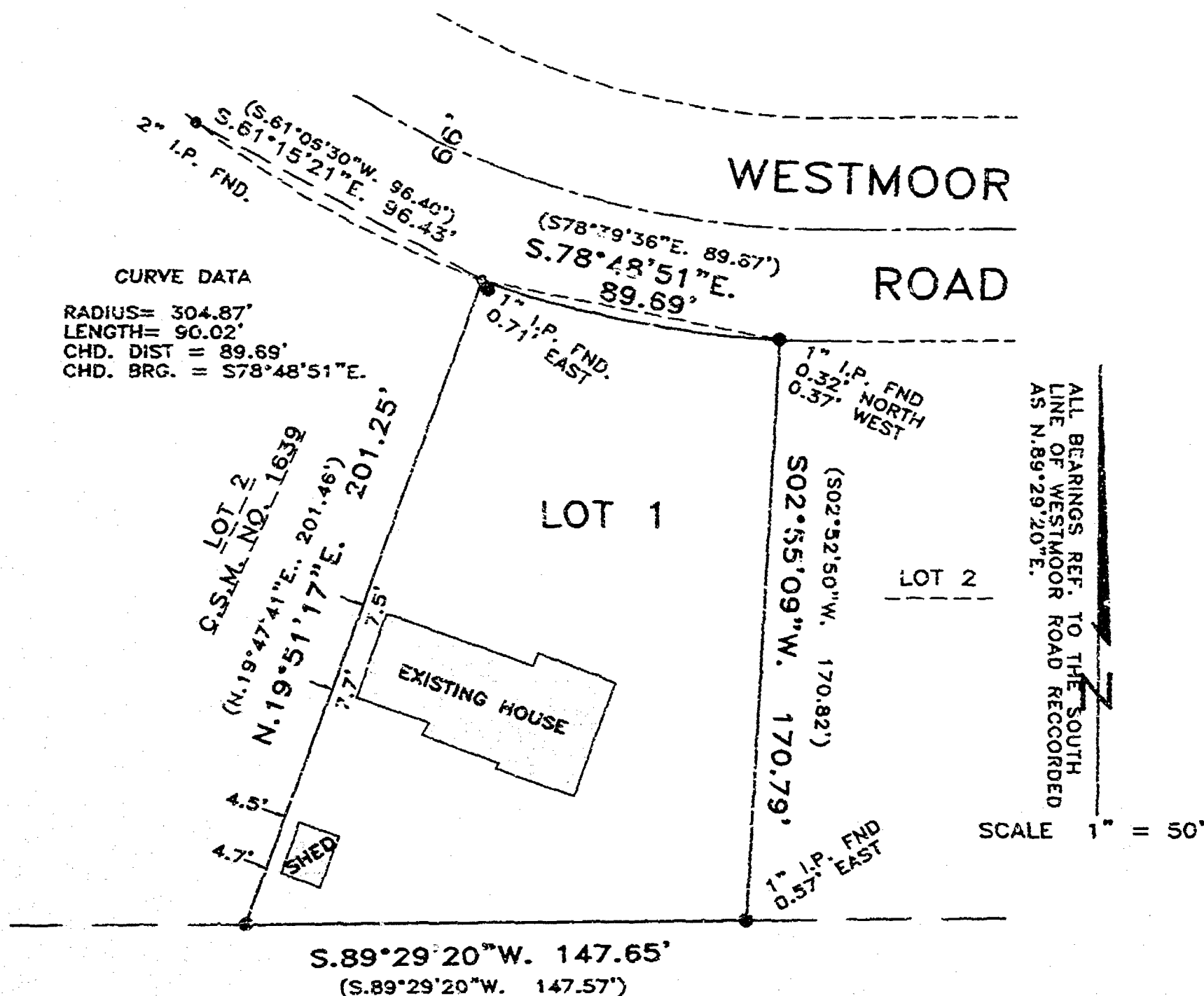
BOUNDARY SURVEY
 &
 LAND DESIGN

PROJECT NO. 980903
 FILE NO. SCHMUDE.DWG
 DWG. NO. L-34

PLAT OF SURVEY

OF

LOT 1 OF CERTIFIED SURVEY MAP NO. 1653 RECORDED IN VOLUME 1 OF CERTIFIED SURVEY MAPS ON PAGE 1653 AS DOCUMENT NO. 671543 AND BEING A PART OF THE SW1/4 OF THE SW1/4 AND A PART OF THE NW1/4 OF THE NW1/4 OF SECTION 16 T.18N., R.16E. TOWN OF ALGOMA, WINNEBAGO COUNTY, WISCONSIN.



SURVEY FOR: MARGARET SCHMUDE
 2689 WESTMOOR ROAD
 CSHKOSH, WI. 54904



SURVEYOR'S CERTIFICATE:

I, LAWRENCE C. KRIESCHER, WISCONSIN REGISTERED LAND SURVEYOR, HEREBY CERTIFY THAT I HAVE SURVEYED THE ABOVE DESCRIBED PROPERTY AND THAT THE MAP SHOWN IS A TRUE AND ACCURATE REPRESENTATION THEREOF TO THE BEST OF MY KNOWLEDGE AND BELIEF.

DATED THIS 6TH DAY OF APRIL 1998

Lawrence C. Kriescher
 WISCONSIN REGISTERED LAND SURVEYOR S-1599
 LAWRENCE C. KRIESCHER

NOTEBOOK: 4 PAGE: 5-6

L.C. KRIESCHER AND ASSOCIATES
 5251 GRANDVIEW ROAD
 LARSEN, WI. 54947
 920-836-3576

BOUNDARY SURVEY
 &
 LAND DESIGN

PROJECT NO. 980933
 FILE NO. SCHMUDE.DWG
 DWG. NO. L-34

1029692

REGISTER'S OFFICE
WINNEBAGO COUNTY, WI
RECORDED ON

1998-10-13 09:41:06

SUSAN WINNINGHOFF
REGISTER OF DEEDSRECORDING FEE 10.00
TRANSFER FEE
OF PAGES 1SURVEYOR'S
AFFIDAVIT
OF
CORRECTION

Document Number

I, Gary A. Zahringer, State of Wisconsin Land Surveyor No. 2098, do hereby certify the following in connection with a Certified Survey Map recorded in the Winnebago County Register of Deeds Office in Volume 1 of Certified Survey Maps on page 3578 as Document #955379, said Certified Survey Map being part of the West 1/2 of the Southeast 1/4 and part of the East 1/2 of the Southwest 1/4, all in Section 16, Town 18 North, Range 16 East, Town of Algoma, Winnebago County, Wisconsin.

This space reserved for recording data

Return to:

Mortenson & Eisele, Inc.
1919 American Court
Neenah, WI 54956

Parcel Identification Number

1. The Curve Data on Sheet 3 of 5 of said Certified Survey Map 3578 read.

CURVE DATA

Curve	Radius	Delta	Length	Chord	Chord Bearing
1	323.70'	002°08'12"	12.07'	12.07'	N 68°15'28.0" E
2	257.70'	022°18'02"	100.31'	99.67'	S 78°20'18.0" W
3	2939.79'	012°05'32"	820.45'	819.30'	N 66°21'39.0" E
4	480.00'	052°25.40"	420.92'	408.39'	N 03°28'17.0" W
5	540.00'	022°58'52"	216.59'	215.15'	S 11°16'07.0" W
6	480.00'	022°58'02"	184.13'	182.90'	S 11°16'32.0" W
7	540.00'	048°12'18"	454.32'	441.06'	N 01°21'38.0" W

should be amended to read as follows:

CURVE DATA

Curve	Radius	Delta	Length	Chord	Chord Bearing
1	323.70'	002°08'12"	12.07'	12.07'	N 68°15'25.0" E
2	257.70'	022°18'02"	100.31'	99.67'	S 78°20'21.0" W
3	2939.79'	012°05'32"	820.45'	819.30'	N 66°21'39.0" E
4	400.00'	052°12'43"	419.18'	404.83'	N 03°34'45.6" W
5	510.00'	022°44'37"	214.35'	212.95'	S 11°09'17.5" W
6	480.00'	022°43'05"	162.39'	161.20'	S 11°10'03.6" W
7	540.00'	047°34'24"	448.37'	435.60'	N 01°15'38.0" W


Gary A. Zahringer
Gary A. Zahringer, Reg. WI Land Surveyor S-2098



State of Wisconsin } ss
Winnebago County }

Personally came before me on the 12th day of October, 1998, the above named Gary A. Zahringer, to me known to be the person who executed the foregoing instrument and acknowledge the same.

Notary Nancy Coenen Winnebago My commission expires 3/26/2000
Name County



This instrument drafted by Mortenson & Eisele, Inc.

(502004.off)

Sheet 1 of 1

PLAT OF SURVEY

KNOWN AS 2412 ONEIDA STREET, BEING THE WEST 105 FEET OF THE EAST 735 FEET OF THE SOUTH 300 FEET OF THE N.E. 1/4 OF THE N.W. 1/4 OF SECTION 16, T18N, R16E, TOWN OF ALGOMA WINNEBAGO COUNTY, WISCONSIN

JUNE 13, 1998

DONNA NICOLAISON

NO. 3299

- DENOTES 3/4 INCH DIAMETER IRON ROD, 24 INCHES LONG, WEIGHING NOT LESS THAN 1.5 LBS PER LINEAL FOOT, SET.
- DENOTES 1 INCH DIAMETER IRON PIPE FOUND.
- () DENOTES RECORD MEASUREMENTS WHERE DIFFERENT FROM ACTUAL MEASUREMENTS.

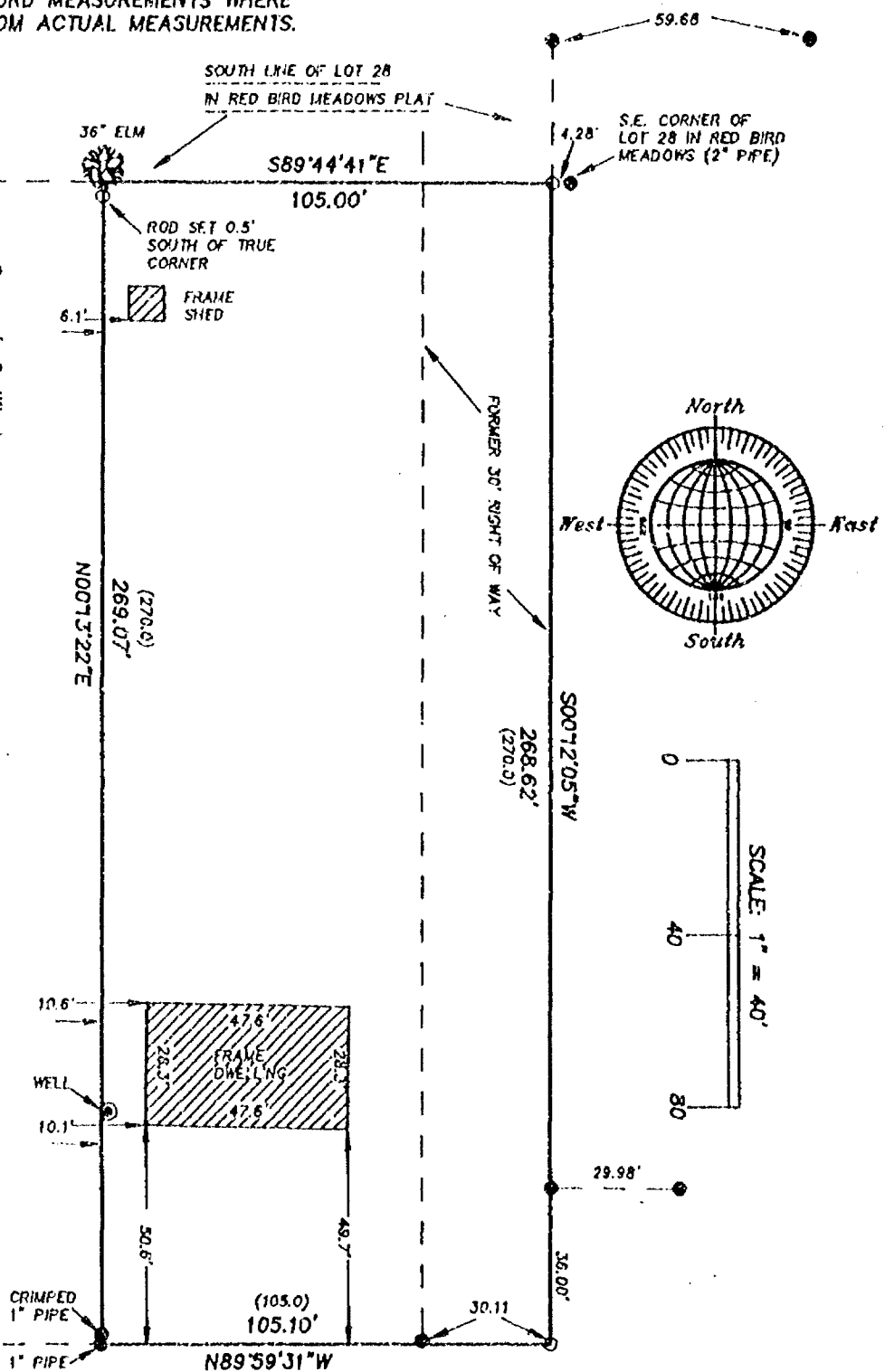
LOT 28

6-16-98
Date

Reinhard Roehlig, Registered
Land Surveyor S-1368

Reinhard Roehlig
Surveyor's Certificate

I, Reinhard Roehlig, Wisconsin Registered Land Surveyor, certify that I have surveyed the above described property and that the above map is a correct representation thereof and shows the size and location of the property, its exterior boundaries, the locations and dimensions of all visible structures thereon, boundary fences, apparent easements and roadways and visible encroachments, if any.



ONEIDA STREET 55 FT.

JUNE 13, 1998

ROEHLIG

LAND SURVEYING
&
CONSULTING LTD.

4041 State Road 81 • Oshkosh WI • 54904
(920) 233-2884

JOB NO. 3299

CONRAD
STREET 40 FT.

PLAT OF SURVEY

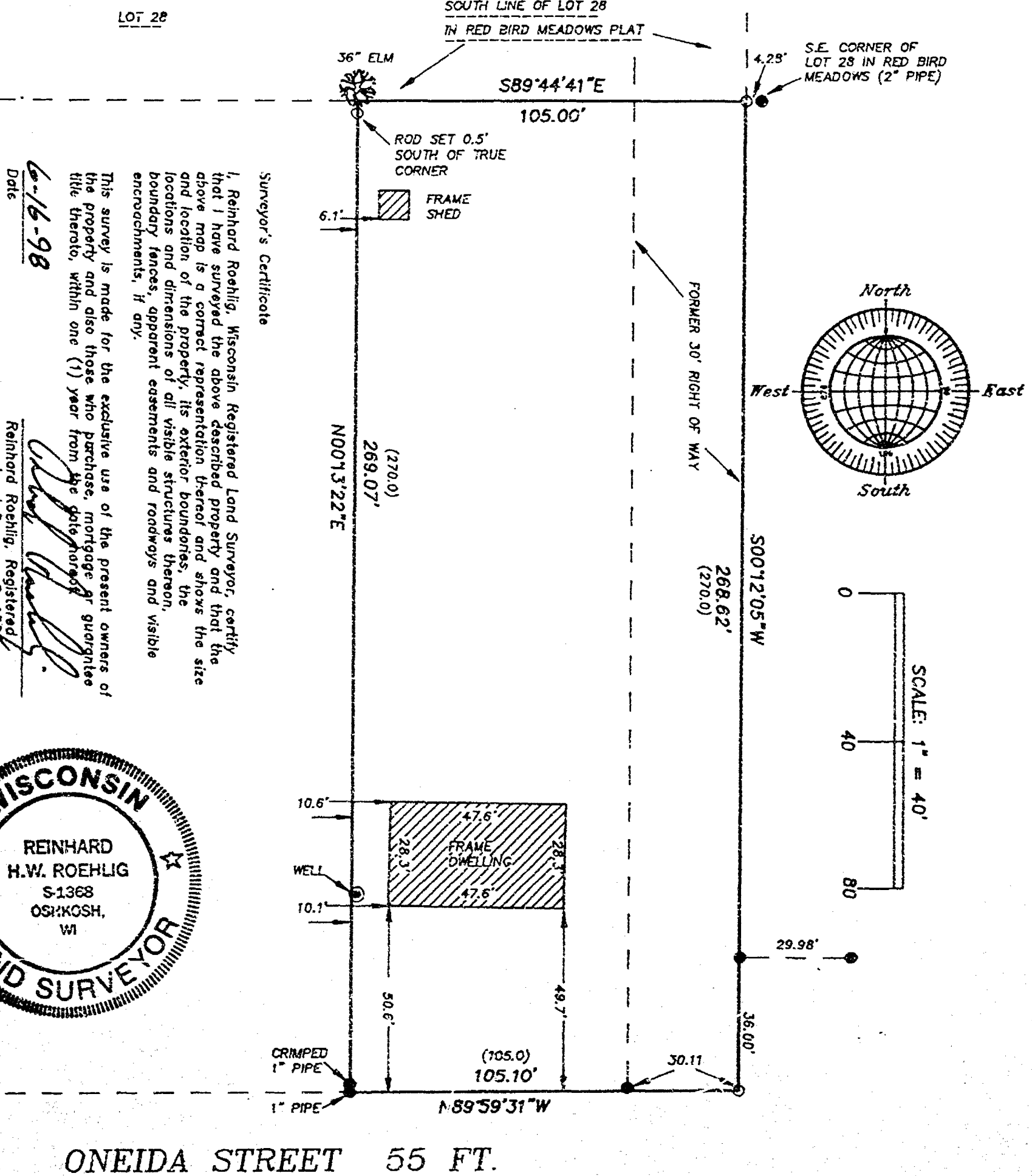
KNOWN AS 2412 ONEIDA STREET. BEING THE WEST 105 FEET OF THE EAST 735 FEET OF THE SOUTH 300 FEET OF THE N.E. 1/4 OF THE N.W. 1/4 OF SECTION 16, T18N, R16E, TOWN OF ALGOMA WINNEBAGO COUNTY, WISCONSIN

JUNE 13, 1998

DONNA NICOLAISON

NO. 3299

- DENOTES 3/4 INCH DIAMETER IRON ROD, 24 INCHES LONG, WEIGHING NOT LESS THAN 1.5 LBS PER LINEAL FOOT, SET.
- DENOTES 1 INCH DIAMETER IRON PIPE FOUND.
- () DENOTES RECORD MEASUREMENTS WHERE DIFFERENT FROM ACTUAL MEASUREMENTS.



JUNE 13, 1998

ROEHLIG

LAND SURVEYING
&
CONSULTING LTD.

4041 State Road 91 • Oshkosh WI • 54904
(920) 233-2884

JOB NO. 3299

CONRAD
STREET 40 FT.

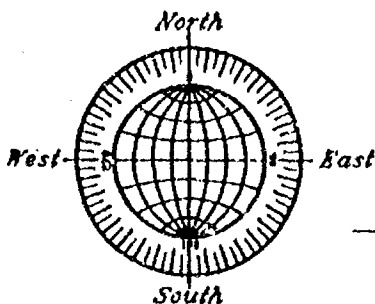
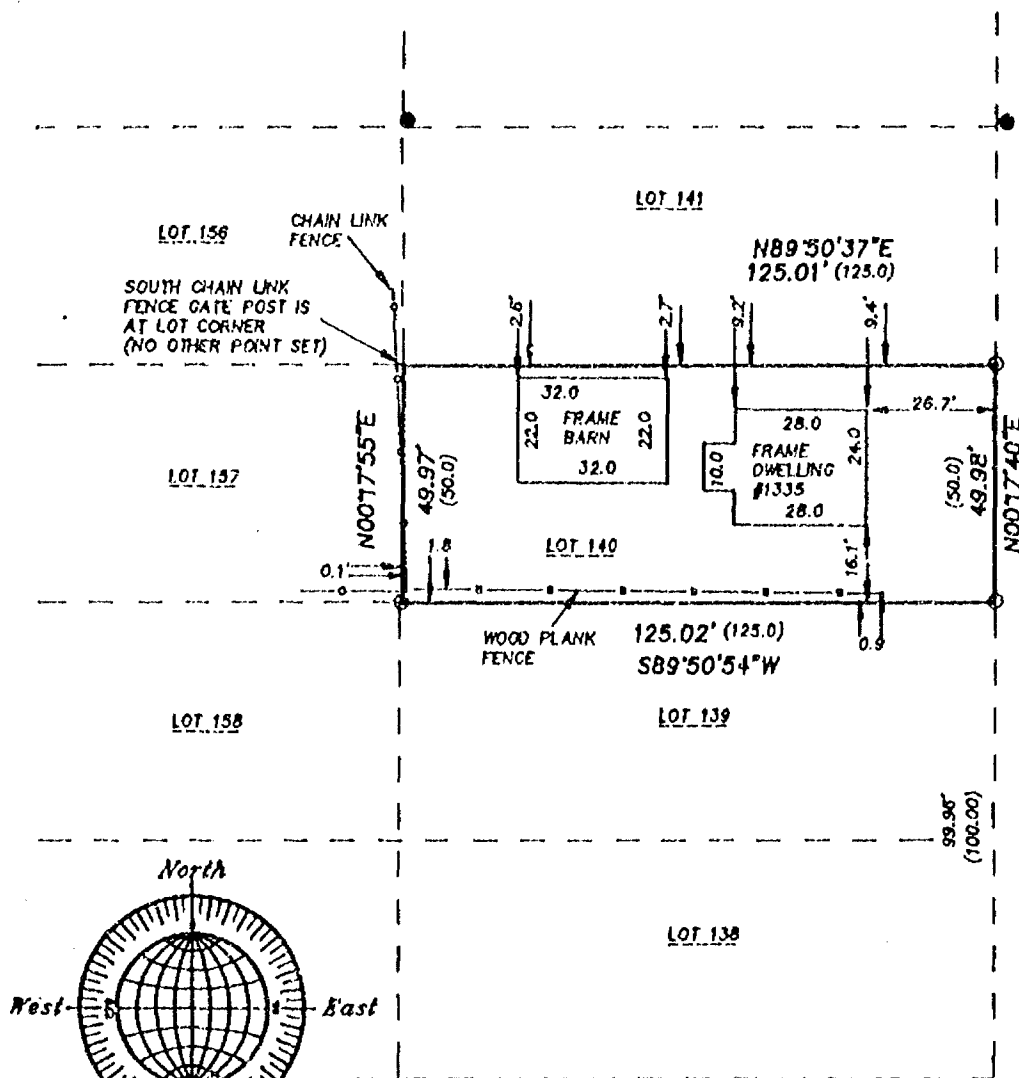
PLAT OF SURVEY

KNOWN AS 1335 SHERRIN STREET. BEING LOT 140 IN PLAT OF LOTS 107-190 OF MELROSE PARK, BEING A REPLAT OF LOT 107 IN THE ORIGINAL PLAT OF MELROSE PARK, IN THE N.W. 1/4 OF SECTION 16, T18N, R16E, TOWN OF ALGOMA, WINNEBAGO COUNTY, WISCONSIN.

MAY 21, 1998

SURVEY FOR DALE BELTER

NO. 3287



VACATED BARRETT AVENUE 40 FT.

- DENOTES 3/4 INCH DIAMETER IRON ROD, 24 INCHES LONG, WEIGHING NOT LESS THAN 1.5 LBS PER LINEAL FOOT, SET.
- DENOTES 1 INCH DIAMETER IRON PIPE FOUND.
- () DENOTES RECORD MEASUREMENTS WHERE DIFFERENT FROM ACTUAL MEASUREMENTS.

SURVEYOR'S CERTIFICATE

I, Reinhard Roehlig, Wisconsin Registered Land Surveyor, certify that I have surveyed the above described property and that the above map is a correct representation thereof and shows the size and location of the property, its exterior boundaries, the locations and dimensions of all visible structures thereon, boundary fences, apparent easements and roadways and visible encroachments, if any.

This survey is made for the exclusive use of the present owners of the property and also those who purchase, mortgage or guarantee title thereto, within one (1) year from the date hereof.

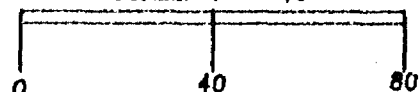
S-26-98
Date

Reinhard Roehlig

Reinhard Roehlig, Registered
Wisconsin Land Surveyor S-1368

JOB NO. 3287

SCALE: 1" = 40'



MAY 21, 1998

ROEHLIG

LAND SURVEYING

&

CONSULTING LTD.

4041 State Road 91 • Oshkosh WI • 54904

(920) 233-2884

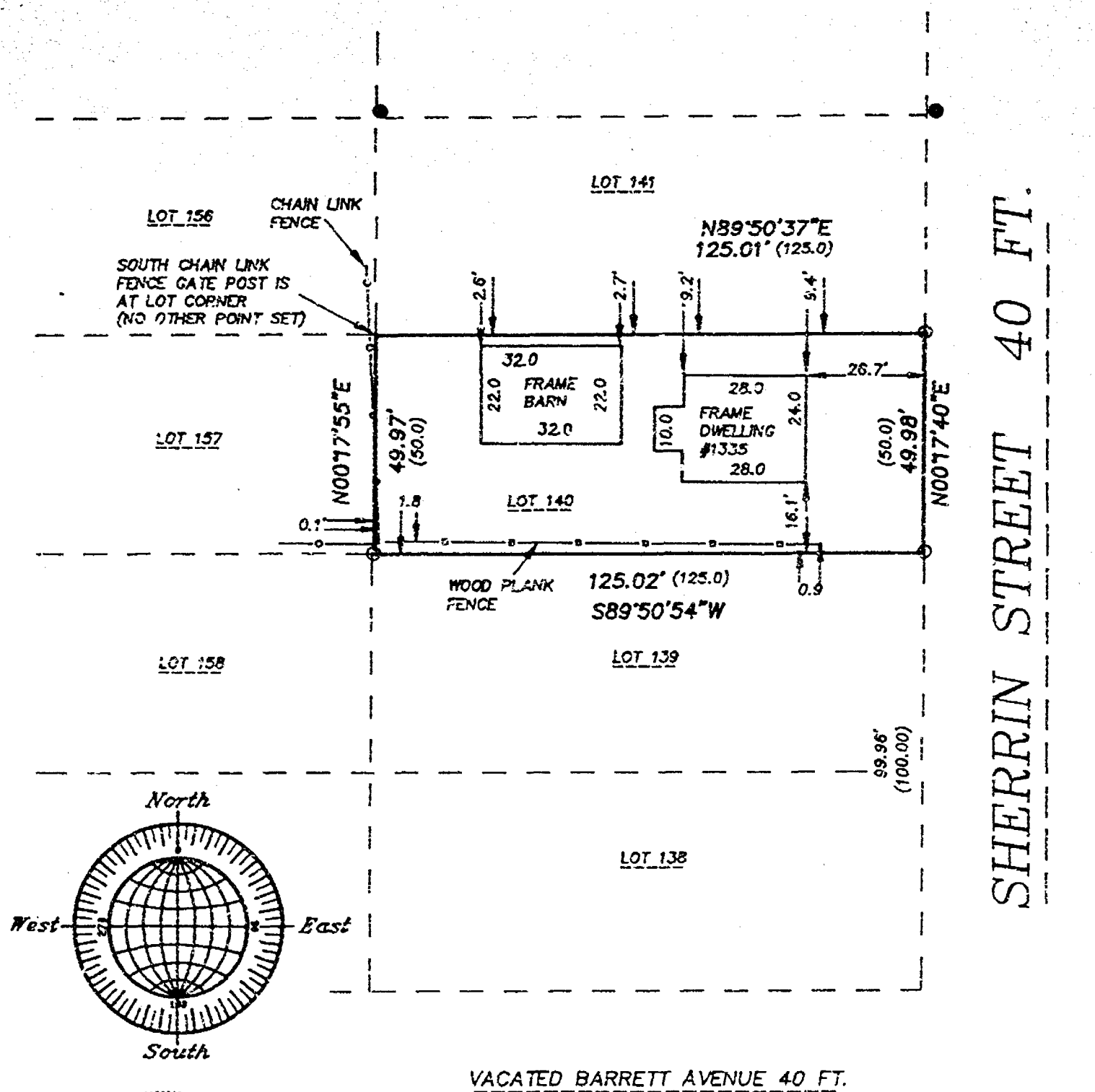
PLAT OF SURVEY

KNOWN AS 1335 SHERRIN STREET. BEING LOT 140 IN PLAT OF LOTS 107-190 OF MELROSE PARK, BEING A REPLAT OF LOT 107 IN THE ORIGINAL PLAT OF MELROSE PARK, IN THE N.W. 1/4 OF SECTION 16, T18N, R16E, TOWN OF ALGOMA, WINNEBAGO COUNTY, WISCONSIN.

MAY 21, 1998

SURVEY FOR DALE BELTER

NO. 3287



- DENOTES 3/4 INCH DIAMETER IRON ROD, 24 INCHES LONG, WEIGHING NOT LESS THAN 1.5 LBS PER LINEAL FOOT, SET.
- DENOTES 1 INCH DIAMETER IRON PIPE FOUND.
- () DENOTES RECORD MEASUREMENTS WHERE DIFFERENT FROM ACTUAL MEASUREMENTS.

SURVEYOR'S CERTIFICATE

I, Reinhard Roehlig, Wisconsin Registered Land Surveyor, certify that I have surveyed the above described property and that the above map is a correct representation thereof and shows the size and location of the property, its exterior boundaries, the locations and dimensions of all visible structures thereon, boundary fences, apparent easements and roadways and visible encroachments, if any.

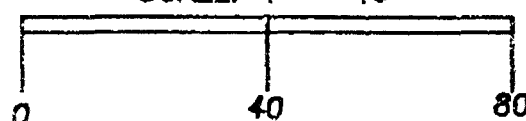
This survey is made for the exclusive use of the present owners of the property and also those who purchase, mortgage or guarantee title thereto, within one (1) year from the date hereof.

S-26-98
Date

Reinhard Roehlig
Reinhard Roehlig, Registered
Wisconsin Land Surveyor S-1368

JOB NO. 3287

SCALE: 1" = 40'



MAY 21, 1998

ROEHLIG
LAND SURVEYING
&
CONSULTING LTD.
4041 State Road 91 • Oshkosh WI • 54904
(920) 233-2884