

9 - 18 - 16

NO.	SURVEYED FOR	SURVEYOR	DATE	PLAT NO.	CERTIFIED MAP NO.	SURVEYS		SURVEY LOCATION
						VOL.	PAGE	
C. D. Wenski	Chronia	9-24-80			554788	1	805	SU114 - SU114 Sec. 9
	Chronia	11-13-75						GOVT LOT 3 + 4 - Sec. 9
D. Newman	Chronia	6-22-79						SU114 - Sec. 9
Trond Alama	Chronia	6-14-79						GOVT LOT 4 - Sec. 9
J. Barber	Chronia	11-1-78			536222	1	482	GOVT LOT 4 - Sec. 9
M. G. G. G.	Shute	10-23-80			565799	1	720	GOVT LOT 4 - Sec. 9
R. H. H.	Chronia	11-23-77						GOVT LOT 4 - Sec. 9
R. G. G.	Frankworth	6-18-79			550030	1	761	GOVT LOT 4 - Sec. 9
C. K. K.	Waverly	10-13-46						GOVT LOT 4 - Sec. 9
Stewart Sprague	Chronia	12-22-81						GOVT Lot 2

KNOWN AS 1978 NORTH OAKWOOD ROAD, BEING THAT PART OF FRACTIONAL LOT 4 IN SECTION 9, T18N, R16E, IN THE TOWN OF ALGOMA, WINNEBAGO COUNTY, WISCONSIN DESCRIBED AS FOLLOWS, COMMENCING ON THE WEST LINE OF SAID SECTION AT A POINT 2460 FT. NORTH OF THE SOUTHWEST CORNER OF SAID SECTION, THENCE SOUTH ALONG THE WEST LINE OF SAID SECTION 312 FT., THENCE DUE EAST 34.25 FT., THENCE SOUTH 62-04 EAST 137.45 FT., THENCE SOUTH 73-58 EAST 67.15 FT. TO A POINT 220 FT. EAST OF THE WEST LINE OF SAID SECTION (MEASURED AT RIGHT ANGLES TO THE WEST LINE OF SAID SECTION), THENCE NORTH PARALLEL WITH THE WEST LINE OF SAID SECTION TO THE SOUTHERLY LINE OF LAKE BUTTE DES MORTS, THENCE NORTHWESTERLY ALONG THE SHORE OF SAID LAKE TO THE PLACE OF BEGINNING, EXCEPTING THEREFROM THAT PORTION CONVEYED TO THE TOWN OF OMRO FOR HIGHWAY PURPOSES PER DEED RECORDED IN VOLUME 420 ON PAGE 125, SUBJECT TO THE RIGHT TO USE THE SOUTH 10 FT. THEREOF FOR PRIVATE DRIVEWAY AND MORE FULLY DESCRIBED IN EASEMENT RECORDED IN VOLUME 553 ON PAGE 45.

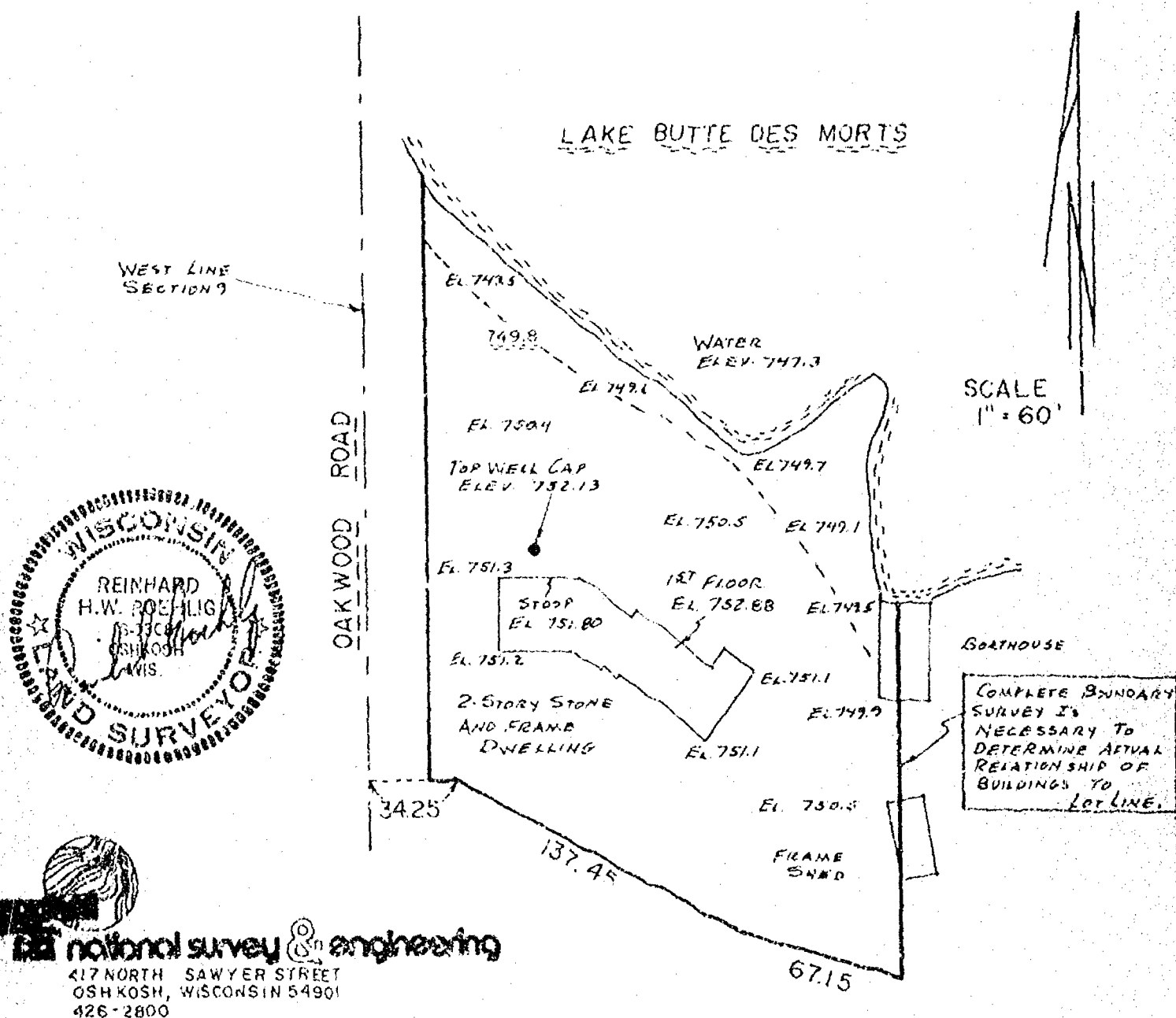
MAY 1, 1986

FLOOD PLAIN SURVEY FOR
MARSHA ARPS

SURVEY NO. 1734FP

THIS SURVEY IS PREPARED FOR THE PURPOSE OF ASCERTAINING THE LOCATION OF FLOOD PLAIN LIMITS. THE EXACT LOT CORNERS WERE NOT ESTABLISHED.



FLOOD PLAIN ELEVATION IS 749.8.-----



SURVEY FOR TOM RUSCH REALTY

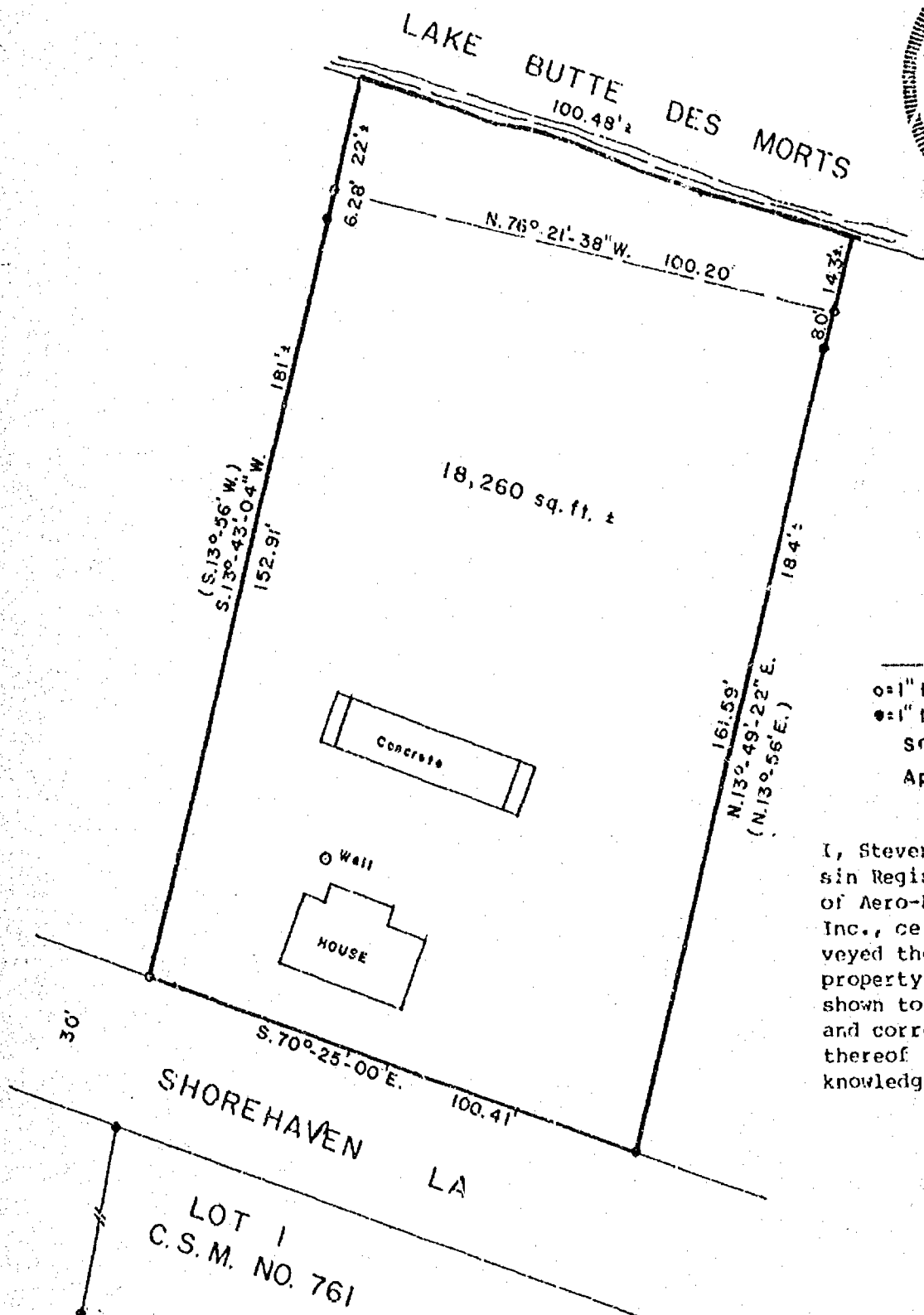
That part of Fractional Lot Four (4) of Section Nine (9) Township Eighteen (18) North, of Range Sixteen (16) East, in the Town of Algoma, Winnebago County, Wisconsin, described as follows, viz: Commencing on the west line of said Section (being the west line of said Fractional Lot 4), at a point 1776.9 feet north of the southwest corner of said Section; thence south 89 degrees 20 minutes east, 384.75 feet; thence south 71 degrees 25 minutes east, 220 feet; thence south 75 degrees 37 minutes east, 400 feet; thence south 70 degrees 25 minutes east, 50.21 feet, the place of beginning; thence continuing south 70 degrees 25 minutes east, 100.41 feet; thence north 13 degrees 56 minutes east, to the southerly shore of Lake Butte des Morts; thence northwesterly, along the southerly shore of said Lake, to a point that is north 13 degrees 56 minutes east of the place of beginning; thence south 13 degrees 56 minutes west to the place of beginning.

(taken from title policy)



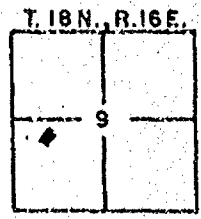
LEGEND
 o=1" Iron Pipe set
 ●=1" Iron Pipe found
 SCALE: 1" = 30'
 April 18, 1988

I, Steven T. Chronis, Wisconsin Registered Land Surveyor of Aero-Metric Engineering, Inc., certify that I have surveyed the above described property and that the map shown to the left is a true and correct representation thereof to the best of my knowledge and belief.



AERO-METRIC ENGINEERING, INC.
 PHOTOGRAMMETRIC ENGINEERS
 LAND SURVEYORS
 CHILTON, WISCONSIN

Steven T. Chronis
 WIS. REGISTERED LAND SURVEYOR S-0913



653525

Register's Office
Winnebago County, Wis.
Received for record this 5th
day of June A.D., 1886
at 1:00 o'clock P.M. and
recorded in Vol. 1 of CSM
on page 1534

Marjorie Dahm
Register of Deeds

*Pd
8*

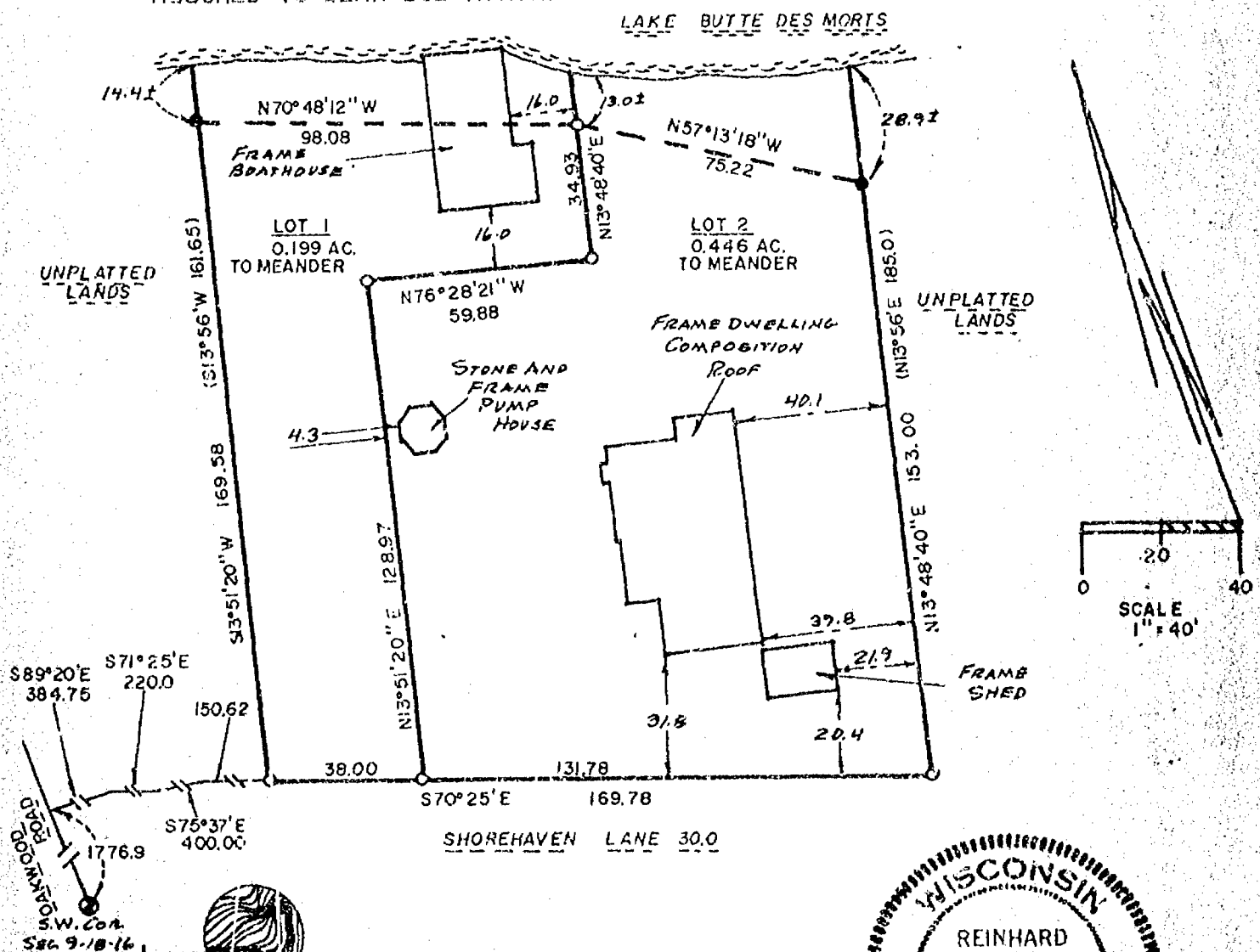
CERTIFIED SURVEY MAP NO. 1534

BEING A PART OF THE N.W. 1/4 OF THE S.W. 1/4 OF SECTION 9, T18N, R16E, IN THE TOWN OF ALGOMA, WINNEBAGO COUNTY, WISCONSIN.

- ——— DENOTES 1 INCH DIAMETER IRON PIPE FOUND.
- ——— DENOTES 1 INCH DIAMETER IRON PIPE, 24 " LONG, WEIGHING NOT LESS THAN 1.13 LBS PER LINEAL FOOT SET.
- () ——— DENOTES RECORD DIMENSIONS WHERE DIFFERENT FROM FIELD MEASUREMENTS.

ALL DIMENSIONS SHOWN ARE MEASURED TO THE NEAREST HUNDREDTH OF A FOOT.

BEARINGS ARE REFERENCED TO THE WEST LINE OF SECTION 9, WHICH IS ASSUMED TO BEAR DUE NORTH.



national survey & engineering

417 NORTH SAWYER STREET
P.O. BOX 2963
OSHKOSH, WISCONSIN 54903
(414) 426-2800

CERTIFIED SURVEY MAP NO. 1534

BEING A PART OF THE N.W. 1/4 OF THE S.W. 1/4 OF SECTION 9, T18N, R16E, IN THE TOWN OF ALGOMA, WINNEBAGO COUNTY, WISCONSIN.

SURVEYOR'S CERTIFICATE
STATE OF WISCONSIN)

SS

WINNEBAGO COUNTY)

I, REINHARD ROEHLIG, Wisconsin land surveyor do hereby certify:

THAT I have surveyed and mapped a part of the N.W. 1/4 of the S.W. 1/4 of Section 9, T18N, R16E, in the Town of Algoma, Winnebago County, Wisconsin, which is bounded and described as follows:

Commencing at a point on the west line of said Section 9 that is 1776.9 ft. north of the S.W. corner of said Section 9, thence South 89-20 East 384.75 ft., thence South 71-25 East 220.0 ft., thence South 75-37 East 400.0 ft., thence South 70-25 East 150.62 ft., to the place of beginning, thence continuing South 70-25 East 169.70 ft., thence North 13-48-40 East 153.00 ft. to the point of beginning of a meander line, thence continuing North 13-48-40 East to a point on the shore of Lake Butte Des Morts, thence South 13-48-40 West to said point of beginning of said meander line, thence North 57-13-10 West along said meander line 75.22 ft., thence North 70-48-12 West along said meander line 98.08 ft. to the end of said meander line, thence North 13-51-20 East to a point on the shore of Lake Butte Des Morts, thence South 13-51-20 West to the end of said meander line, thence continuing South 13-51-20 West 169.58 ft. to the point of beginning.

THAT I have made this survey, land division and map by the direction of RAYMOND E. GIERINGER and MARION L. GIERINGER, his wife, Town of Algoma, Winnebago County, Wisconsin, owners of said land.

THAT such map is a correct representation of all the exterior boundaries of the land surveyed and the land division thereof made.

THAT I have fully complied with the provisions of Chapter 236 of the Wisconsin Statutes and the Land Subdivision Ordinance of Winnebago County.

5-12-86

Date

Reinhard Roehlig (SEAL)
Reinhard Roehlig, Registered
Land Surveyor S-1368



CERTIFIED SURVEY MAP NO. 1534

BEING A PART OF THE N.W. 1/4 OF THE S.W. 1/4 OF SECTION 9, T18N, R16E, IN THE TOWN OF ALGOMA, WINNEBAGO COUNTY, WISCONSIN.

OWNER'S CERTIFICATE

AS OWNERS we hereby certify that we caused the land described on this map to be surveyed, divided and mapped as represented on this map in accordance with the Winnebago County Subdivision Ordinance.

WITNESS the hands and seals of said owners this.....day of, 1986.

In The Presence Of:

Emma Joyce Benedict

Raymond E. Gieringer
RAYMOND E. GIERINGER

Leon J. Kenter

Marion L. Gieringer
MARION L. GIERINGER

STATE OF WISCONSIN)
SS
WINNEBAGO COUNTY)

PERSONALLY came before me this 19th day of May, 1986 the above named Raymond E. Gieringer and Marion L. Gieringer, his wife, to me known to be the persons who executed the foregoing instrument and acknowledged the same.

Leon J. Kenter
Notary Public, Winnebago
County, State of Wisconsin

My Commission Expires Nov. 6, 1988


WINNEBAGO COUNTY PLANNING COMMISSION CERTIFICATE

THIS Certified Survey Map of a part of the N.W. 1/4 of the S.W. 1/4 of Section 9, T18N, R16E, Town of Algoma, Raymond E. Gieringer and Marion L. Gieringer, his wife, owners, is hereby approved.

June 4, 1986
Date

Carol Owens
Planning Committee
Representative

THIS INSTRUMENT WAS DRAFTED BY REINHARD ROEHLIG



652671

Register's Office
Winnebago County, Wis.
Received for record this *28th*
day of *May* A.D., 19*86*
at *1:12* o'clock *P*. M. and
recorded in Vol. *1* of C.S.M.
on page *1531*.

Marjorie Bohner
Register of Deeds

Sayler Loney

Chg
6

Stock No. 26273

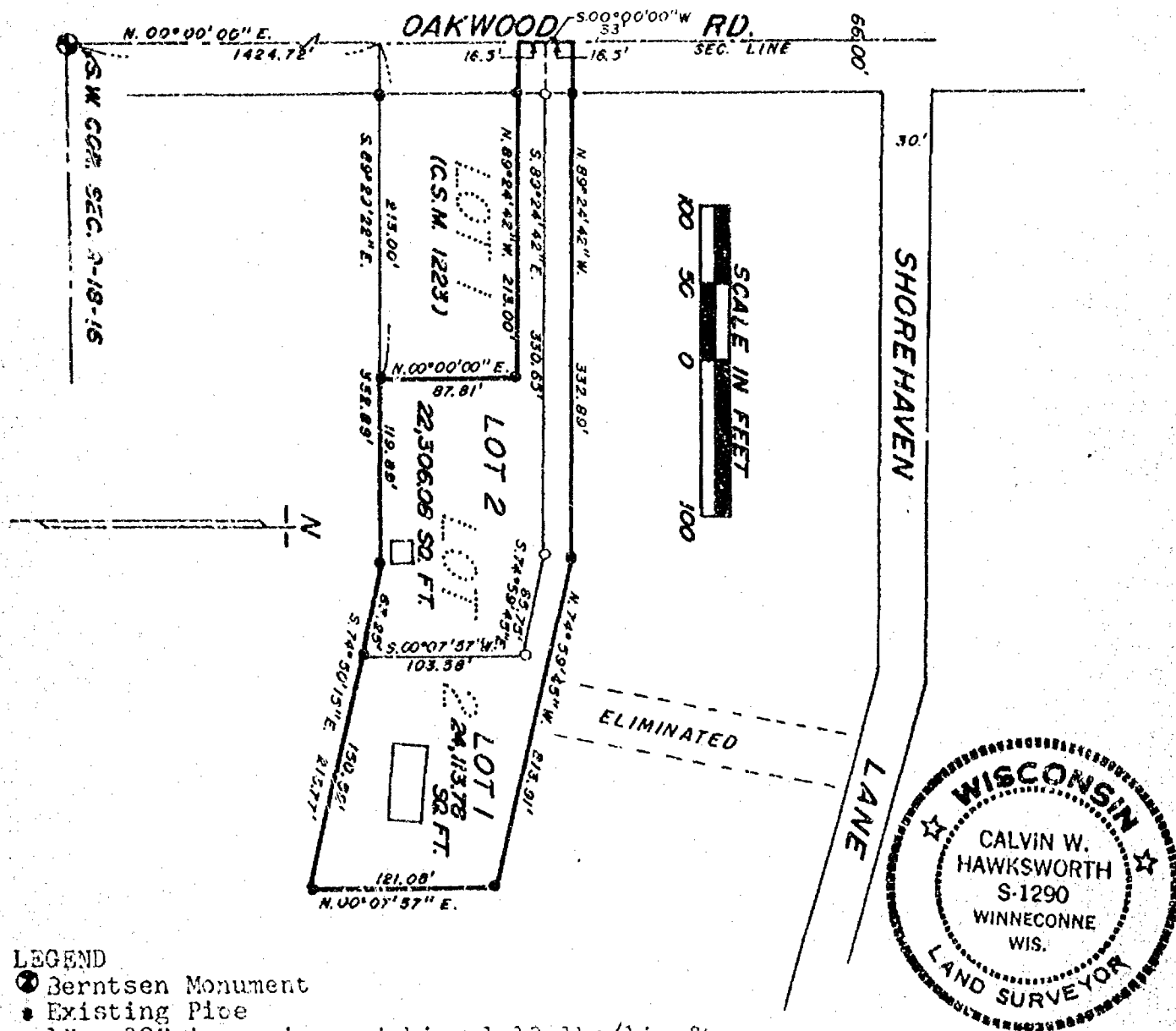
WINNEBAGO COUNTY CERTIFIED SURVEY MAP NO. 1531
Part of Gov't Lot 4 of Frac. Sec. 9, T.18N., R.16E., Town of Algoma,
Winnebago County, Wisconsin. A revision of C.S.M. 1511

WINNEBAGO COUNTY PLANNING COMMITTEE CERTIFICATE

This Certified Survey Map of part of Gov't. Lot 4, Frac. Sec. 9,
T.18N., R.16E., Town of Algoma, is hereby approved.

Date May 27, 1986

Carol Owens
Authorized signature



LEGEND

- Berntsen Monument
- Existing Pipe
- o 1" x 30" iron pipe weighing 1.13 lbs/lin ft.

Bearings are referenced to the West Line
of Sec. 9-18-16, assumed bearing N.00°00'00"E.

Calvin W. Hawksworth
Calvin W. Hawksworth S-1290
Wisconsin Registered Land Surveyor
May 19, 1986

Sheet 1 of 2 sheets

FB. 50 PG. 43

SAYLER SURVEY, INC. LAND SURVEYORS WINNECONNE, WI

Stock No. 26273

WINNEBAGO COUNTY CERTIFIED SURVEY MAP NO. 153
 Part of Gov't Lot 4 of Frac. Sec. 9, T.18N., R.16E., Town of Algoma,
 Winnebago County, Wisconsin. A revision of C.S.M. 1511

SURVEYOR'S CERTIFICATE

I, Calvin W. Hawksworth, registered land surveyor, hereby certify:
 That I have surveyed, divided and mapped the parcel of land located
 in part of Gov't. Lot 4 of Fractional Sec. 9, T.18N., R.16E., Town of
 Algoma, Winnebago County, Wisconsin, a revision of Certified Survey Map
 No. 1511, Winnebago County Records and described as follows: Beginning
 at an iron pipe that is 1424.72 ft. N.00°00'00"E., and 213.00 ft.
 S.89°29'22"E. of the SW corner of said Sec. 9. From that point running
 S.89°29'22"E., 119.89 ft., thence S.74°50'15"E., 213.77 ft., thence
 N.00°07'57"E., 121.08 ft., thence N.74°59'45"W., 213.91 ft., thence
 N.89°24'42"W., 332.89 ft., thence S.00°00'00"W., 33.00 ft., thence
 S.89°24'42"E., 213.00 ft., thence S.00°00'00"W., 87.81 ft. to the said
 point of beginning. Subject to all restrictions and easements of record.

That I have made such survey, land division and map by the direction
 of Mr. and Mrs. Arnold Jero, 2721 Shorehaven Lane, Oshkosh, WI 54901;
 that such map is a true and correct representation of the exterior
 boundaries of the land surveyed.

That I have fully complied with the provisions of Sec. 236.24 of
 the Wisconsin Statutes and the Winnebago County Subdivision Ordinance
 in surveying, dividing and mapping the same.

Calvin W. Hawksworth
 Calvin W. Hawksworth S-1290
 Wisconsin Registered Land Surveyor
 May 19 1986



OWNER'S CERTIFICATE

As owner(s), I (we) hereby certify that I (we) caused the land
 described on this certified survey map to be surveyed, divided and
 mapped as represented hereon.

WITNESS the hand and seal of said owner(s) this 22nd day of
May, 1986.

In presence of:

Dorothy L. Praell
 Witness


Arnold & Jero
 Mr. Arnold Jero
Mrs. Arnold Jero
 Mrs. Arnold Jero
 2721 Shorehaven Lane
 Oshkosh, WI 54901

STATE OF WISCONSIN) ss
 WINNEBAGO COUNTY)

Personally came before me this 22nd day of May, 1986,
 the above named owner (s) to me known to be the Person(s) who executed
 the foregoing instrument and acknowledged the same.

Irene F. Haedt
 Notary Public Oshkosh, WI

My commission expires 10-16-88.



SAYLER SURVEY

Sheet 2 of 2 sheets
 139A W. Main Winneconne, WI

649336

Register's Office
Winnebago County, Wis.
Received for record this 15th
day of April A.D., 1986
at 8:02 o'clock A.M. and
recorded in Vol. 1... of SSM
on page 154
Barbara A. Doherty
Register of Deeds

Saylor

clg
600

Stock No. 26273

WINNEBAGO COUNTY CERTIFIED SURVEY MAP NO. 1511
 Part of Gov't Lot 4 of Frac. Sec. 9, T.18N., R.16E., Town of Algoma,
 Winnebago County, Wisconsin. A revision of C.S.M. 1450

WINNEBAGO COUNTY PLANNING COMMITTEE CERTIFICATE


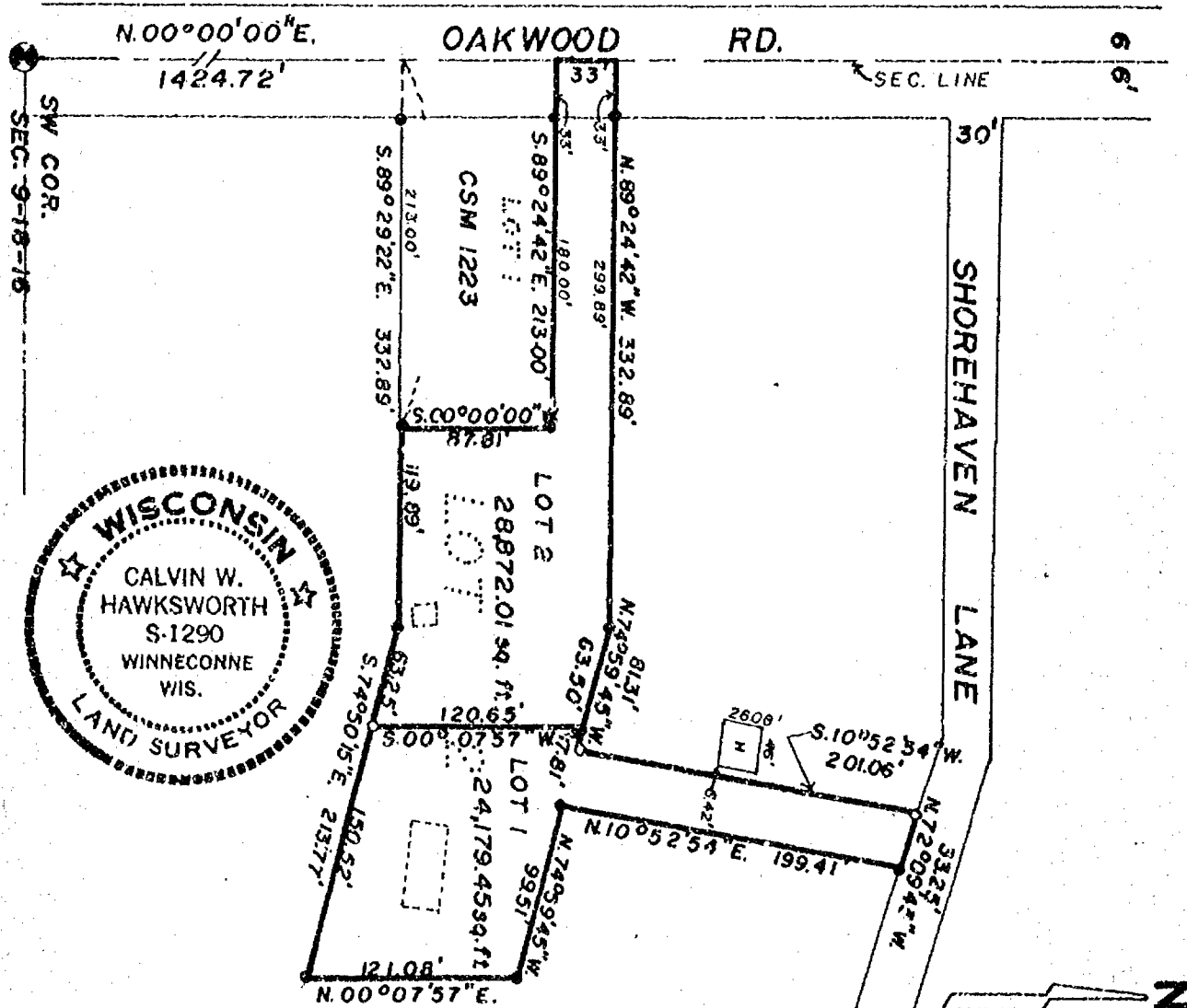
This Certified Survey Map of part of Gov't. Lot 4, Frac. Sec. 9,
 T.18N., R.16E., Town of Algoma, is hereby approved.

DATE April 14, 1986

Sarah Owens
 Authorized signature

Calvin W. Hawksworth
 Calvin W. Hawksworth
 April 7, 1986

S-1290 W.R.L.S.




LEGEND

● BERNTSEN MONUMENT

• EXISTING PIPE

○ 1" X 30" IRON PIPE weighing 1.13 lbs./lin ft.

Bearings are referenced to the West Line
 of Sec. 9-18-16, assumed to bear
 N.00°00'00"E.



Sheet 1 of 2 sheets

FB.50 PG43 RCS-001574

SAYLER SURVEY, INC. LAND SURVEYORS WINNECONNE, WI

Stock No. 26273

WINNEBAGO COUNTY CERTIFIED SURVEY MAP NO. 1511
 Part of Gov't. Lot 4 of Frac. Sec. 9, T.18N., R.16E., Town of Algoma,
 Winnebago County, Wisconsin. A revision of C.S.M. 1450

SURVEYOR'S CERTIFICATE

I, Calvin W. Hawksworth, registered land surveyor, hereby certify:
 That I have surveyed, divided and mapped the parcel of land located
 in part of Gov't. Lot 4 of Fractional Sec. 9, T.18N., R.16E., Town of
 Algoma, Winnebago County, Wisconsin, a revision of Certified Survey Map
 No. 1450, Winnebago County Records and described as follows: Beginning
 at an iron pipe that is 1424.72 ft. N.00°00'00"E., and 213.00 ft.
 S.89°29'22"E. of the SW corner of said Sec. 9. From that point running
 S.89°29'22"E., 119.89 ft., thence S.74°50'15"E., 213.77 ft., thence
 N.00°07'57"E., 121.08 ft., thence N.74°59'45"W., 99.51 ft., thence
 N.10°52'54"E., 199.41 ft., to the southerly R.O.W. line of Shorehaven
 Lane, thence N.72°09'45"W., 33.25 ft. along said R.O.W. line, thence
 S.10°52'54"W., 201.06 ft., thence N.74°59'45"W., 81.31 ft., thence
 N.89°24'42"W., 332.89 ft., thence S.00°00'00"W., 33.00 ft., thence
 S.89°24'42"E., 213.00 ft., thence S.00°00'00"W., 87.81 ft. to the said
 point of beginning. Subject to all restrictions and easements of record.

That I have made such survey, land division and map by the direction
 of Mr. and Mrs. Arnold Jero, 2721 Shorehaven Lane, Oshkosh, WI; 54901;
 that such map is a true and correct representation of the exterior
 boundaries of the land surveyed.

That I have fully complied with the provisions of Sec. 236.24 of
 the Wisconsin Statutes and the Winnebago County Subdivision Ordinance
 in surveying, dividing and mapping the same.

Calvin W. Hawksworth
 Calvin W. Hawksworth S-1290
 Wisconsin Registered Land Surveyor
 April 7, 1986

OWNER'S CERTIFICATE

As owner(s), I (we) hereby certify that I (we) caused the land
 described on this certified survey map to be surveyed, divided and
 mapped as represented hereon.

WITNESS the hand and seal of said owner(s) this _____ day of
 _____, 1986.

In presence of:

Robert H. Saylor
 Witness

Arnold Jero
 Mr. Arnold Jero
Mrs. Arnold Jero
 Mrs. Arnold Jero
 2721 Shorehaven Lane
 Oshkosh, WI 54901

STATE OF WISCONSIN)
 WINNEBAGO COUNTY) SS

Personally came before me this 11 day of April, 1986,
 the above named owner to me known to be the person(s) who executed the
 foregoing instrument and acknowledged the same.

Donna L. Saylor
 Notary Public
 My commission expires 11/15/86

Sheet 2 of 2 sheets

SAYLER SURVEY, INC.

139A W. Main

Winneconne, WI

zoning


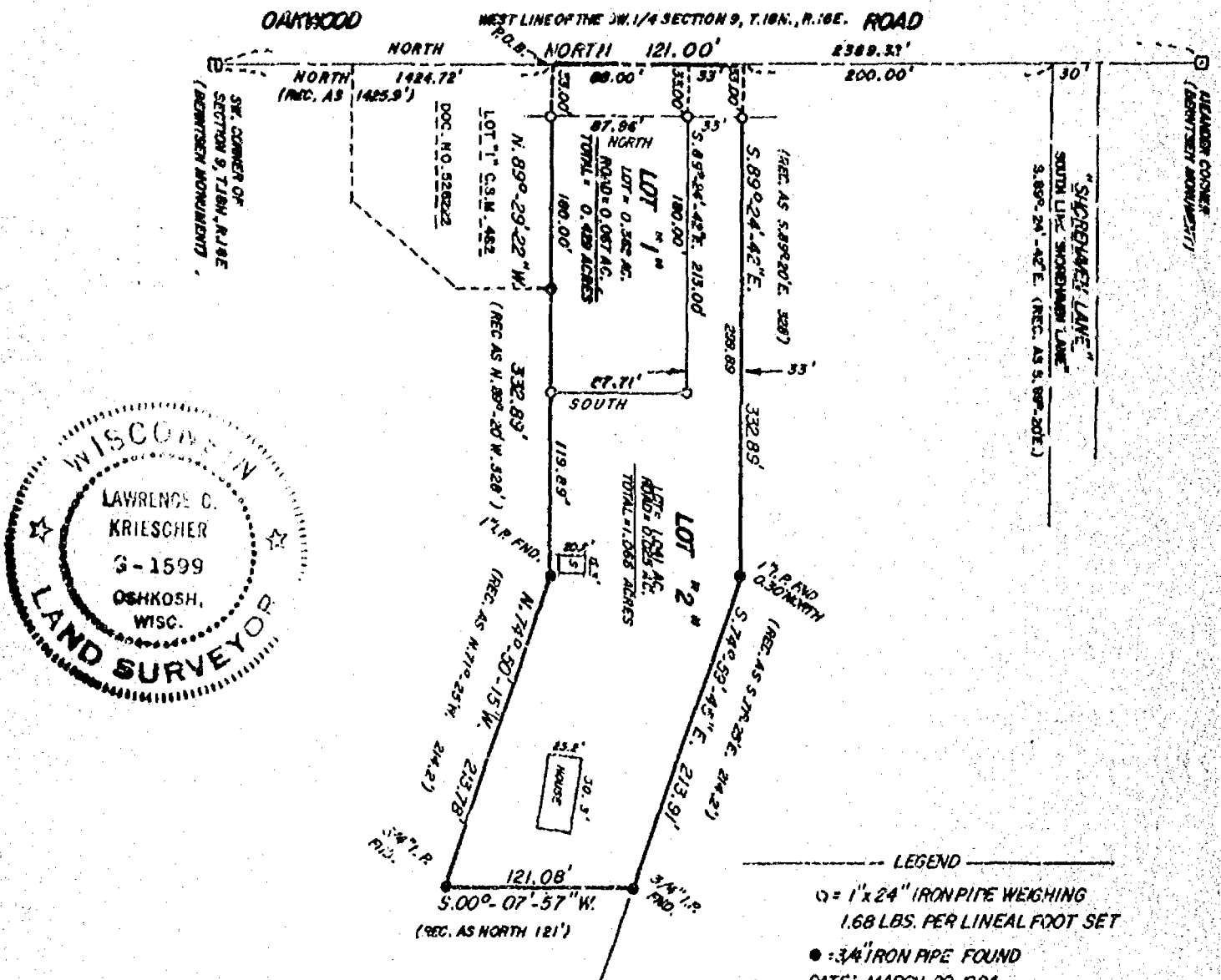
STATE OF WISCONSIN)
WINNEBAGO COUNTY)

WINNEBAGO COUNTY CERTIFIED SURVEY MAP NO. 1223

SHEET 1 of 2

SURVEYOR'S CERTIFICATE:

I, Lawrence C. Kriescher, Wisconsin Registered Land Surveyor of Aero-Metric Engineering, Inc., certify that I have surveyed, divided and mapped under the direction of Richard Paulsen a part of Government Lot Four (4) of Fractional Section Nine (9), Township Eighteen (18) North, Range Sixteen (16) East, Town of Algoma, Winnebago County, Wisconsin containing 1.495 Acres of land and being described by: Commencing at the Southwest corner of said Section 9; thence North 1424.72 feet, along the West line of said Government Lot 4, previously recorded as 1425.9 feet, to the true point of beginning; thence continuing North 121.00 feet, along the West line of said Government Lot 4; thence S. 89°-24'-42" E. 332.89 feet, previously recorded as S. 89°-20' E. 328 feet; thence S. 74°-59'-45" E. 213.91 feet, previously recorded as S. 71°-25' E. 214.2 feet; (Continued on Sheet 2 of 2)



DATED THIS 23RD DAY OF MARCH 1984

Lawrence C. Kriescher


WISCONSIN REGISTERED LAND SURVEYOR S-1599
LAWRENCE C. KRIESCHER

LEGEND
□ = 1"x24" IRON PIPE WEIGHING
1.68 LBS. PER LINEAL FOOT SET
● = 3/4" IRON PIPE FOUND
DATE: MARCH 20, 1984
NB. DO PG. 24-26

AERO-METRIC ENGINEERING INC.

1091 SOUTH WASHBURN STREET
OSHKOSH, WISCONSIN 54901

ALL BEARINGS REFERENCED TO THE WEST LINE OF
THE SW 1/4 SECTION 9, T. 18N. R. 16E. ASSUMED TO
BEAR NORTH.



THIS INSTRUMENT DRAFTED BY LAWRENCE C. KRIESCHER S-1599

L-1257

STATE OF WISCONSIN)
WINNEBAGO COUNTY) SS

Sheet 2 of 2


thence S. 00°-07'-57" W. 121.08 feet, previously recorded as South 121 feet; thence N. 74°-50'-15" W. 213.73 feet, previously recorded as N. 71°-25' W. 214.2 feet; thence N. 89°-29'-22" W. 332.39 feet, previously recorded as N. 89°-20' W. 328 feet, to the true point of beginning.

That such is a correct representation of all exterior boundaries of the land surveyed.

That I have fully complied with the provisions of Chapter 236.34 of the Wisconsin Statutes and the Land Subdivision Ordinance of Winnebago County in surveying and mapping the same.

Dated this 23rd day of MARCH, 1984

Lawrence C. Kriescher
Wisconsin Registered Land Surveyor S-1599
Lawrence C. Kriescher



OWNER'S CERTIFICATE:

As owners, we hereby certify that we caused the land described on this Certified Survey Map to be surveyed, divided and mapped as represented on this map.

Dated this 5th day of April, 1984

In the Presence of:

Arnold Jero
Arnold Jero

Geraldine Jero
Geraldine Jero

STATE OF WISCONSIN)
WINNEBAGO COUNTY) SS

Personally came before me this 5th day of April, 1984, the above named Arnold Jero and Geraldine Jero to me known to be the persons who executed the foregoing instrument and acknowledged the same.

Notary Public Winnebago Co., Wisconsin
My Commission Expires 6/21/87

WINNEBAGO COUNTY PLANNING & ZONING COMMITTEE:

This Certified Survey Map of a part of Government Lot 4 of Fractional Section 9, T.18N., R.15E., Town of Algoma, Arnold Jero and Geraldine Jero, owners, is hereby approved.

March 28, 1984
Date

Mark Linn Warming
By

608376

Register's Office
Winnebago County, Wisc.
Received for record this 6th
day of April, A.D., 1984
at 8:54 o'clock A.M.
recorded in Vol. 1 of S.M.
on page 1223

Register of Deeds

Algoma

ch
6

L-1257

STATE OF WISCONSIN)
WINNEBAGO COUNTY) SS

Sheet 1 of 2

CERTIFIED SURVEY MAP

for
Jack Boyce

SURVEYOR'S CERTIFICATE:


I, Steven T. Chronis, Wisconsin Registered Land Surveyor of Aero-Metric Engineering, Inc., certify that I have surveyed, divided and mapped a part of Government Lot Four (4) of Fractional Section Nine (9), Township Eighteen (18) North, Range Sixteen (16) East, Town of Algoma, Winnebago County, Wisconsin containing 0.393 Acres of land and being described by: Commencing at the Southwest corner of said Section 9, thence North 1424.72 feet along the West line of said Government Lot 4, previously recorded as 1425.9 feet, to the true point of beginning, running thence S. 89°-29'-22" E. 147.71 feet along the South line of lands recorded in Volume 1310 page 476 of Deeds, thence South 62.35 feet, thence S. 41°-32'-06" W. 88.70 feet, thence N. 89°-38'-34" W. 88.89 feet to a point on the West line of said Government Lot 4, thence North 129.51 feet along the North line of said Government Lot 4 to the true point of beginning.

That such is a correct representation of all exterior boundaries of the land surveyed.

Continued on Sheet 2

Dated this 1st day of November, 1978

Steven T. Chronis
Wisconsin Registered Land Surveyor S-913
Steven T. Chronis



(VOLUME 1310, PAGE 476)

(RECORDED AS S89°20'E)

S89°29'22"E 147.71'

OVERHEAD POWERLINE

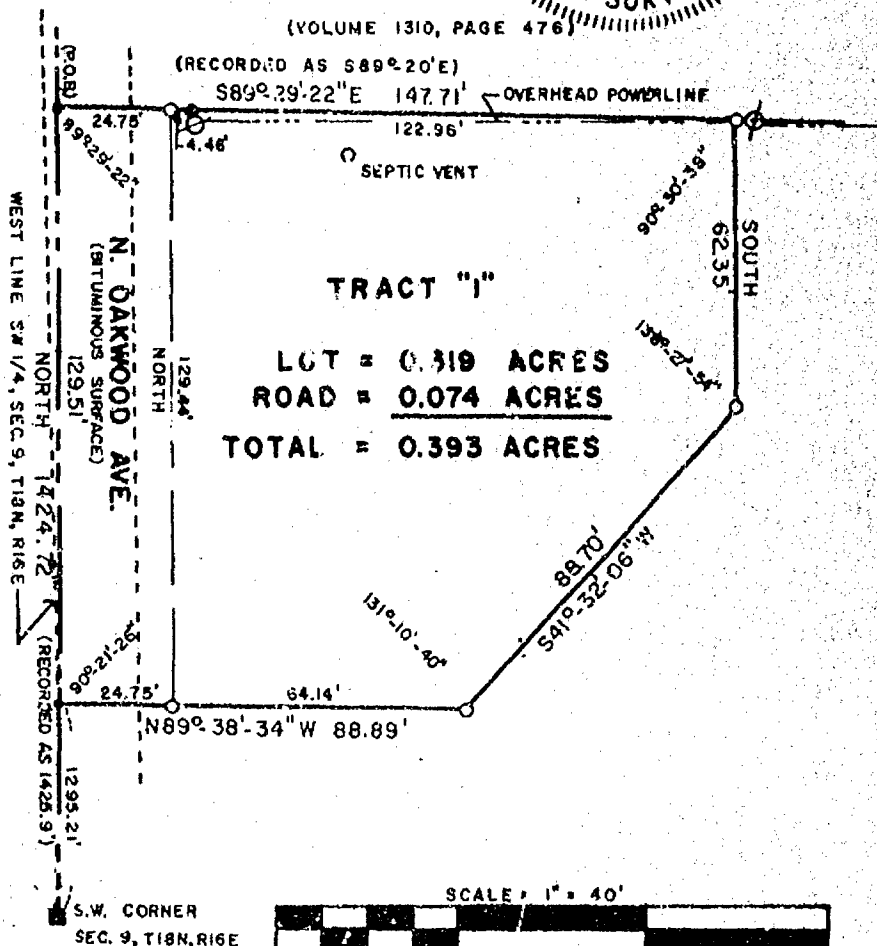
SEPTIC VENT

TRACT "I"

LOT = 0.319 ACRES
ROAD = 0.074 ACRES
TOTAL = 0.393 ACRES

- LEGEND
- SET 1" x 24" IRON PIPE WEIGHING 1.68 LBS. PER LINEAR FOOT
 - 1" IRON PIPE FOUND
 - P.K. NAIL SET
 - DATE: OCTOBER 31, 1978
 - POWER POLE

ALL BEARINGS REFERENCED TO WEST LINE OF THE SW 1/4, SEC. 9, T18N, R16E, ASSUMED TO BEAR NORTH



AERO-METRIC ENGINEERING INC.
1091 S. WASHBURN ST.
OSHKOSH, WISCONSIN 54901

OK
PUG
11-6-78

STATE OF WISCONSIN)
WINNEBAGO COUNTY) SS

That I have fully complied with the provisions of Chapter 236.34 of the Wisconsin Statutes and the Land Subdivision Ordinance of Winnebago County in surveying and mapping the same.

Dated this 1st day of November, 1978

Steven T. Chronis
Wisconsin Registered Land Surveyor S-913
Steven T. Chronis



OWNER'S CERTIFICATE:

As owner, I hereby certify that I caused the land described on this Certified Survey Map to be surveyed, divided and mapped as represented on this map.

Dated this 1st day of November, 1978

In the Presence of:

Ronald L. Lampe
Ronald L. Lampe
Virginia A. Haines
Virginia A. Haines

Leila Mae Hecker
Leila Mae Hecker

STATE OF WISCONSIN)
WINNEBAGO COUNTY) SS

Personally came before me this 1st day of November, 1978, the above named Leila Mae Hecker to me known to be the person who executed the foregoing instrument and acknowledged the same.

Ronald L. Lampe
Notary Public Oshkosh, Wisconsin
My Commission expires is permanent

WINNEBAGO COUNTY PLANNING & ZONING COMMITTEE CERTIFICATE:

This Certified Survey Map of a part of Government Lot 4 of Fractional Section 9, T. 18 N., R. 16 E., Town of Algoma, Leila Mae Hecker, owner, is hereby approved.

Date 11-6-78

by Dennis R. Danahy

Registered Office
Winnebago County, Wis.
Recorded for record this 22nd
day of November A.D. 1978
at 9:36 o'clock A.M. and
recorded in Vol. 1 of survey map
on page 432
W. M. Lampe
Register of Deeds

L-580

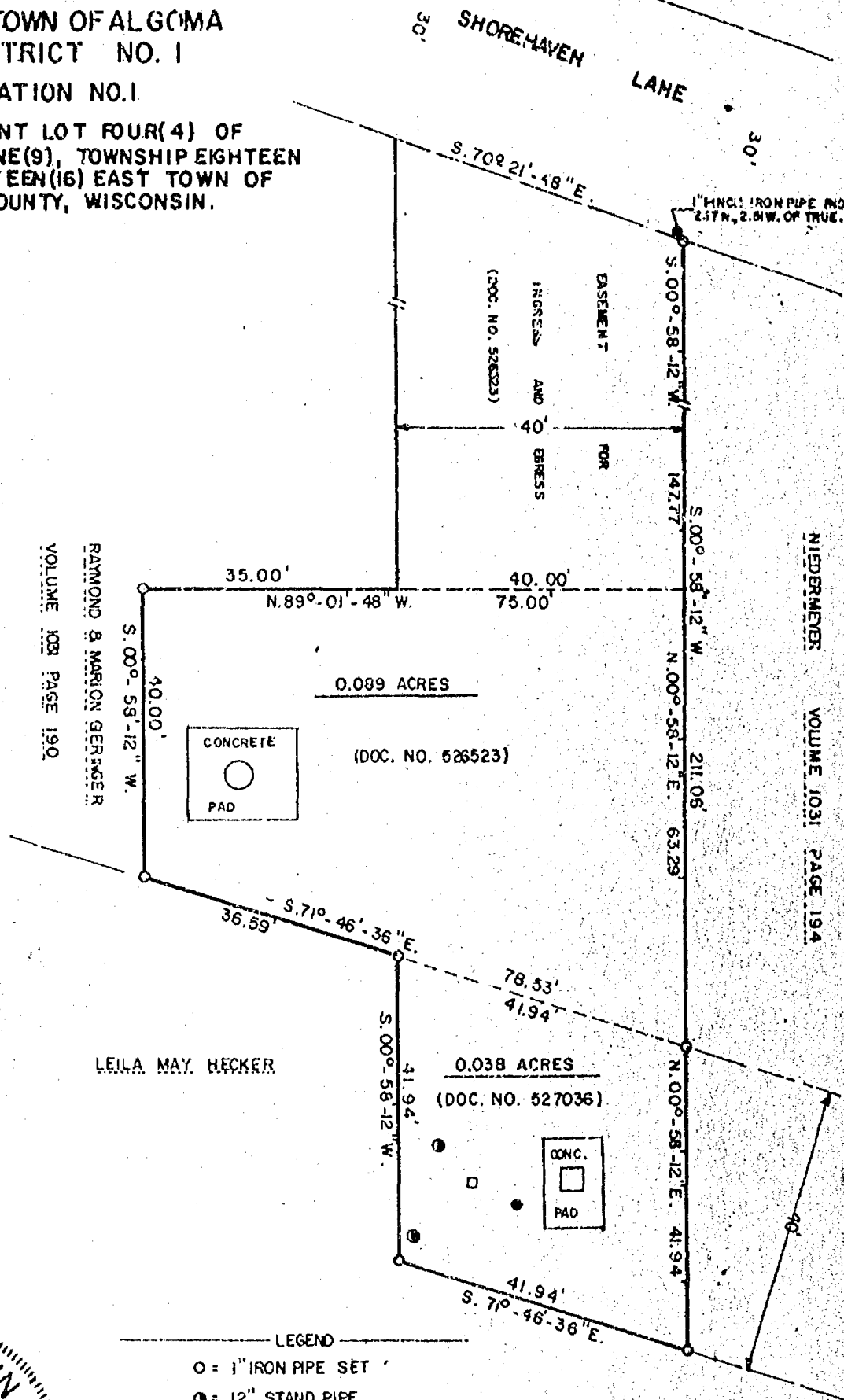
526222

D.M.W.L.
2.00

SURVEY FOR TOWN OF ALGOMA SANITARY DISTRICT NO. 1

PUMPING STATION NO. 1

A PART OF GOVERNMENT LOT FOUR(4) OF
FRACTIONAL SECTION NINE(9), TOWNSHIP EIGHTEEN
(18) NORTH, RANGE SIXTEEN(16) EAST TOWN OF
ALGOMA, WINNEBAGO COUNTY, WISCONSIN.



RAYMOND & MARION GERINGER
VOLUME 103 PAGE 190

NIEDERMEYER
VOLUME 1031 PAGE 194



LEGEND

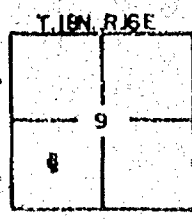
- O = 1" IRON PIPE SET
- = 12" STAND PIPE
- = 8" STAND PIPE
- = ELECTRIC PUMP

SCALE: 1" = 20'

DATE: JUNE 14, 1979

AERO-METRIC ENGINEERING, INC.
PHOTOGRAMMETRIC ENGINEERS
LAND SURVEYORS
OSHKOSH, WISCONSIN

Steven T. Chronis
WIS. REGISTERED LAND SURVEYOR S-913
NOTEBOOK 36 PAGE



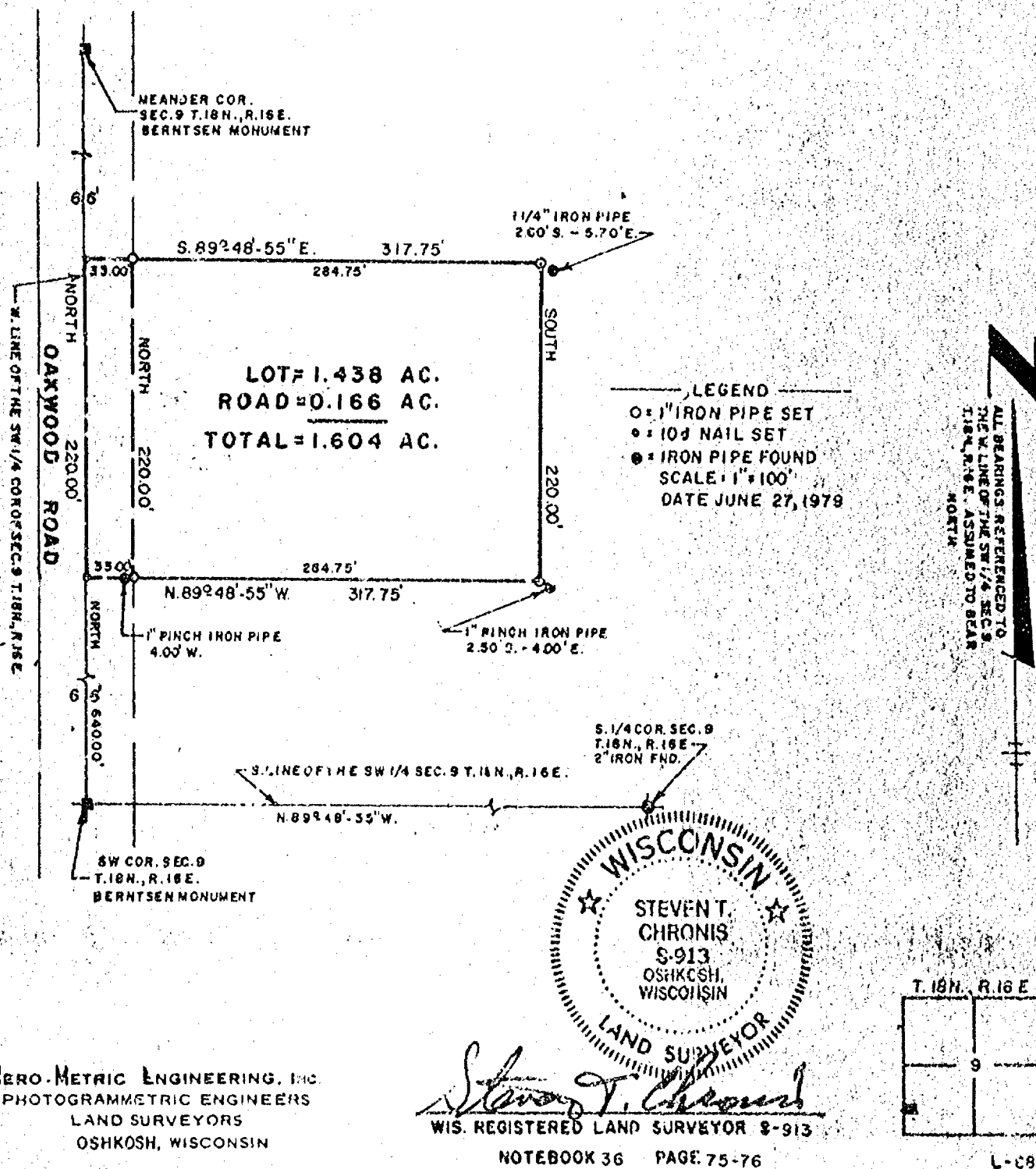
L-680

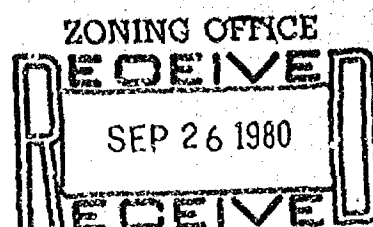
Survey
for
Daniel Neumann

Warranty Deed 530916 March 22, 1979

Daniel Neumann to Casimer F. Dushenski and Gertrude E. Dushenski

That part of the SW $\frac{1}{4}$ of Section 9 T. 18 N., R. 16 E. described
as: The North 220.0 feet of the South 860.00 feet of the West 317.75
feet of the SW $\frac{1}{4}$ of the SW $\frac{1}{4}$ of Section 9, T. 18 N., R. 16 E. containing
1.6 Acres \pm .





STATE OF WISCONSIN)
 WINNEBAGO COUNTY) SS

Sheet 1 of 2

CERTIFIED SURVEY MAP
 for
 CASIMER F. DUSHENSKI

SURVEYOR'S CERTIFICATE:

I, Steven T. Chronis, Wisconsin Registered Land Surveyor of Aero-Metric Engineering, Inc., certify that I have surveyed, divided and mapped a part of the Southwest Quarter (SW $\frac{1}{4}$) of the Southwest Quarter (SW $\frac{1}{4}$) of Fractional Section Nine (9), Township Eighteen (18) North, Range Sixteen (16) East, Town of Algoma, Winnebago County, Wisconsin containing 1.6 Acres of land and being described by: Commencing at the Southwest corner of said Fractional Section 9, thence North 640.00 feet along the West line of the SW $\frac{1}{4}$ of said Fractional Section 9 to the true point of beginning, thence continuing North 220.00 feet along the West line of the SW $\frac{1}{4}$ of Fractional Section 9, thence S89°-17'-11"E 317.75 feet, thence South 220.00 feet, thence N89°-17'-11"W 317.75 feet to the true point of beginning.

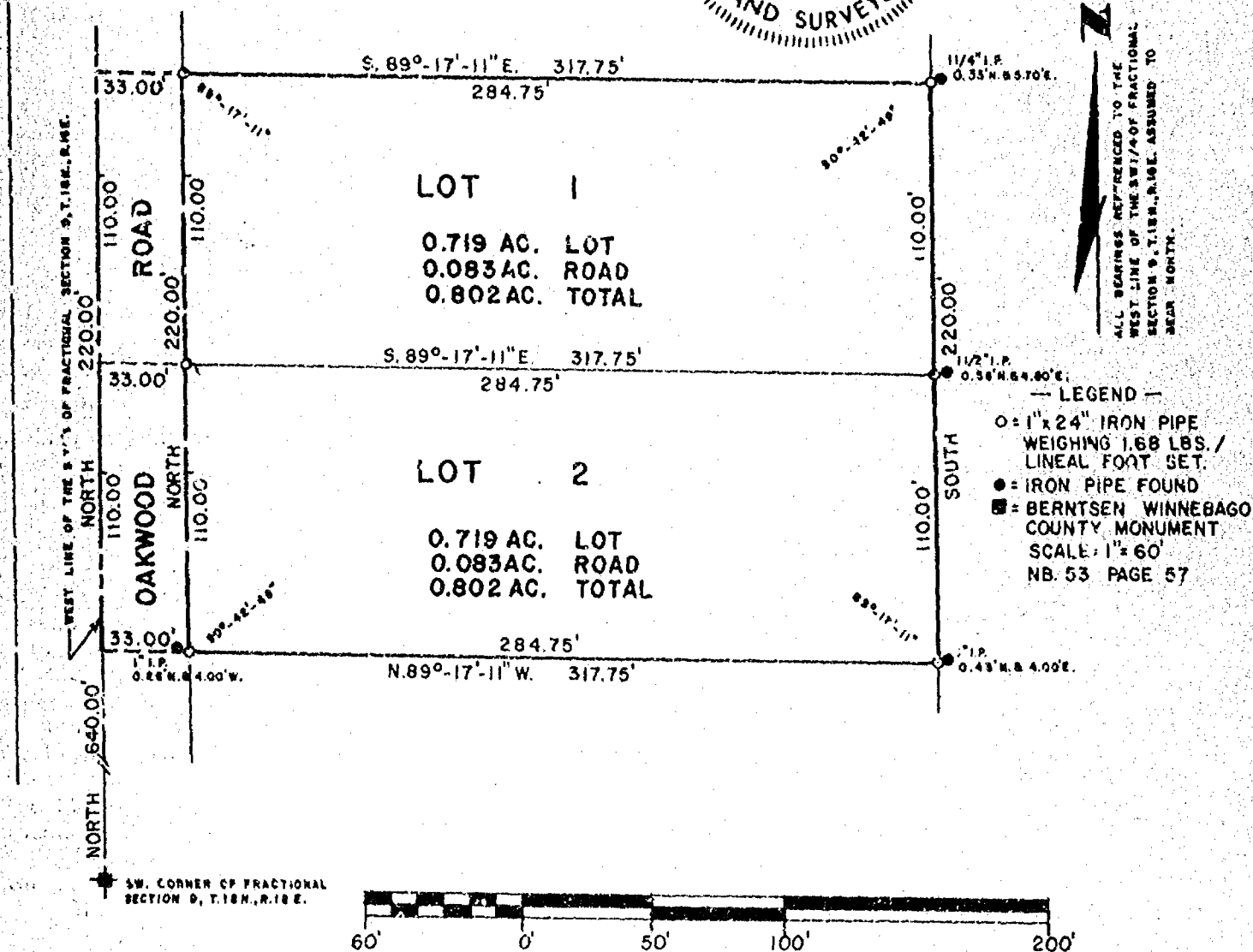

The afore described being the same as and formerly described as the North 220 feet of the South 860 feet of the West 317.75 feet of the SW $\frac{1}{4}$ of the SW $\frac{1}{4}$ of Section 9, T.18N., R.16E.

That such is a correct representation of all exterior boundaries of the land surveyed.

That I have fully complied with the provisions of Chapter 236.34 of the Wisconsin Statutes and the Land Subdivision Ordinance of Winnebago County, in surveying and mapping the same.

Dated this 24th day of September, 1980

Steven T. Chronis
 Wisconsin Registered Land Surveyor S-913
 Steven T. Chronis



AERO-METRIC ENGINEERING, INC.
 1091 SOUTH WASHBURN STREET
 OSHKOSH, WISCONSIN 54901

THIS INSTRUMENT DRAFTED BY STEVEN T. CHRONIS

L-951

STATE OF WISCONSIN)
WINNEBAGO COUNTY) SS

Sheet 2 of 2

OWNER'S CERTIFICATE:

As owners, we hereby certify that we caused the land described on this Certified Survey Map to be surveyed, divided and mapped as represented on this map.

Dated this 24th day of SEPT., 1980

In the Presence of:

Edward J. Solypieder

Casimer F. Dushenski
Casimer F. Dushenski

Karen H. Boutin

Gertrude E. Dushenski
Gertrude E. Dushenski

STATE OF WISCONSIN)
WINNEBAGO COUNTY) SS

Personally came before me this 24th day of SEPT, 1980, the above named Casimer F. Dushenski and Gertrude E. Dushenski to me known to be the persons who executed the foregoing instrument and acknowledged the same.

Edward J. Solypieder
Notary Public WINN. CO. Wisconsin
My Commission expires IS PERM.

WINNEBAGO COUNTY PLANNING & ZONING COMMITTEE:

This Certified Survey Map of a part of the SW $\frac{1}{4}$ of the SW $\frac{1}{4}$ of Section 9, T.18N., R.16E., Town of Algoma, Casimer F. Dushenski and Gertrude E. Dushenski, owners, is hereby approved.

Sept 24 1980
Date

By Robert M. Hunter


Dated this 24th day of September, 1980

Steven T. Chronis
Wisconsin Registered Land Surveyor S-913
Steven T. Chronis

554788

Register's Office
Winnebago County, WI
Received for record this 25th
day of Sept. A.D. 1980
at 3:15 o'clock P. M.
recorded in Vol. 1 of Survey
on page 805 maps

Robert M. Hunter
Register of Deeds



Solypieder

Aug 20

S.W. 1/4 (PART) OF GOV'T. LOT 4) SEC. 9, T. 18 N., R. 16 E.
TOWN OF ALGOMA, WINNEBAGO CO., WISCONSIN

LAKE BUTTE DES MORTS



- # SURVEYORS CERTIFICATE

Calvin M. Hunkeler
Wisconsin Registered Land Surveyor S-1290

S

S

SAYLER SURVEY, INC.
LAND SURVEYORS
WINNECONNE, WI 54986

SCALE 1"=100'
PROJECT NO. S-001504
FIELD BOOK 48 PAGE 118-120

DEC 1 1977

continued on sheet 2 of 2

Survey
for
Attorney Robert Haase
as taken from record information and
the following description prepared
from existing field information.

That part of Government Lot Four (4) of Fractional
Section Nine (9), Township Eighteen (18) North, Range
Sixteen (16) East, Town of Algoma, Winnebago County,
Wisconsin described by: Commencing at the Southwest
Corner of said Section 9, thence North 1745.50 feet along
the West line of the SW 1/4 of said Section 9 previously re-
corded as North 1746.9 feet, thence S. 89°-31'-16" E.
384.48 feet previously recorded as S. 89°-20' E. 380.6
feet along the Southerly line of a 30' private
road, thence S. 71°-02'-29" E. 101.63 feet previously
recorded as S. 71°-25' E. 101.5 feet along the South-
erly line of said private road, thence S. 72°-10'-24"
E. 104.04 feet previously recorded as S. 71°-25' E.
100 feet along the Southerly line of said private
road, thence S. 76°-10'-24" E. 260.00 feet previously
recorded as S. 75°-37' E. 260 feet along the Southerly
line of said private road, thence S. 74°-26'-01" E.

MARION

GIERINGER

VOLUME 1031 PAGE 190

N. 00°-03'-12" E. 108.10'
RECORDED AS NORTH

TOWN OF
ALGOMA
DIST. NO. 1
SANITARY

0.184 ACRES

NIEDERMEYER

VOLUME 1031 PAGE 194

RECORDED AS S. 10°-23'-78" E. 76.00'

8.00°-58'-12" W. 211.08'

8.00°-58'-12" W. 211.08'

8.00°-45'-40" W. 208.71'

8.00°-45'-40" W. 208.71'

8.00°-45'-40" W. 208.71'

8.00°-45'-40" W. 208.71'

8.00°-45'-40" W. 208.71'

8.00°-45'-40" W. 208.71'

8.00°-45'-40" W. 208.71'

8.00°-45'-40" W. 208.71'

8.00°-45'-40" W. 208.71'

8.00°-45'-40" W. 208.71'

8.00°-45'-40" W. 208.71'

8.00°-45'-40" W. 208.71'

8.00°-45'-40" W. 208.71'

8.00°-45'-40" W. 208.71'

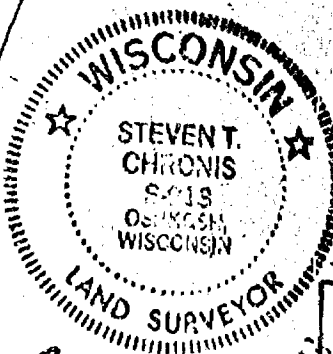
8.00°-45'-40" W. 208.71'

W LINE OF SW 1/4 SEC. 9 T. 18N. R. 16E.
NORTH 1745.50'
RECORDED AS
NORTH 1748.90'
S. 89°-31'-16" E. 384.48'
RECORDED AS
S. 71°-02'-29" E. 101.63'
S. 71°-25' E. 101.5'
S. 72°-10'-24" E. 104.04'
S. 76°-10'-24" E. 260.00'
S. 75°-37' E. 260.00'
S. 74°-26'-01" E. 260.00'

ALL BEARINGS REFERENCED TO THE W. LINE
OF SW 1/4 SEC. 9 T. 18N. R. 16E. ASSUMED
BEARING NORTH

LEGEND

- = 1" IRON PIPE SET
- = 1" IRON PIPE FOUND
- △ = R.R. SPIKE FOUND
- DATE = NOV. 28, 1977
- SCALE = 1" = 30'



AERO-METRIC ENGINEERING, INC.
PHOTOGRAMMETRIC ENGINEERS
LAND SURVEYORS
OSHKOSH, WISCONSIN

Steven T. Chronis
WIS. REGISTERED LAND SURVEYOR 9-913

NOTEBOOK 2 PAGE 56-57

L-431

151.99 feet previously recorded as S. 75°-37' E. 154 feet along the Southerly line of said private road, thence S. 70°-21'-48" E. 210.36 feet previously recorded as S. 70°-25' E. along the Southerly line of said private road to the true point of beginning; thence continue S. 70°-21'-48" E. 99.50 feet previously recorded as S. 70°-25' E. along the Southerly line of said private road to the Northwest corner of the Frederick A. Niedermeyer property as recorded in Volume 1031 page 194 of Deeds, thence S. 10°-23'-12" W. 76.00 feet previously recorded as S. 10°-25' W. 76 feet, thence N. 89°-56'-48" W. 80.00 feet previously recorded as West 80 feet, thence N. 00°-03'-12" E. 108.10 feet previously recorded as North to the true point of beginning. Said parcel contains 0.184 Acres of Land.

L-431

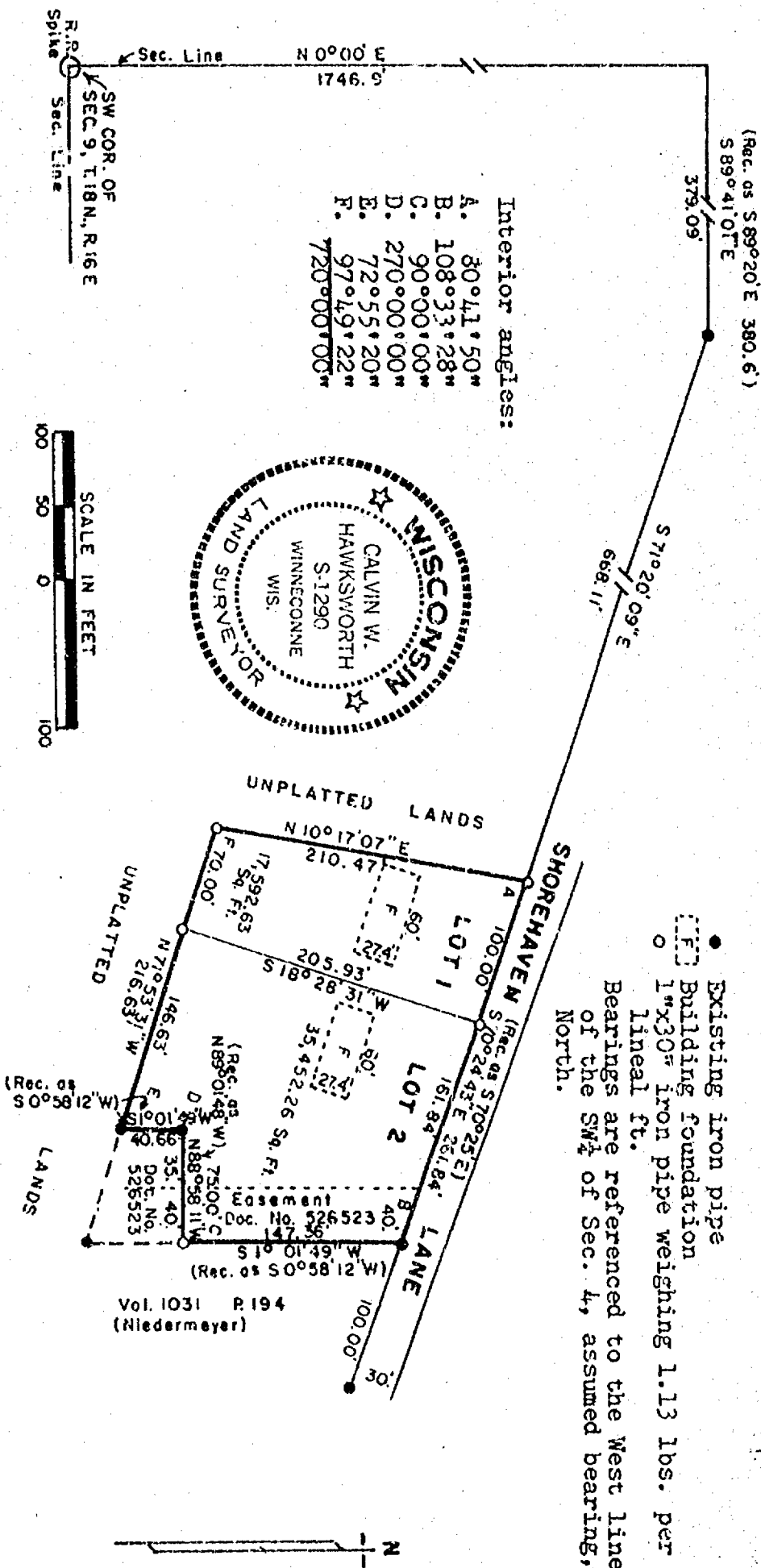
zoning

Water 5.07
1000 ft

WINNEBAGO COUNTY CERTIFIED SURVEY MAP NO. 7161
Part of Fractional Lot 4 of Sec. 9, T.18N., R.16E., Town of Algoma.

WINNEBAGO COUNTY PLANNING COMMITTEE CERTIFICATE
This Certified Survey Map of part of Fractional Lot 4 of Sec. 9, T.18N., R.16E., Town of Algoma, is hereby approved.
Date June 18, 1979
Robert M. Altmeyer
Authorized Representative and
Winnebago Co. Planning Committee

Calvin W. Hawksworth
S-1290
Wisconsin Registered Land Surveyor
June 14, 1979.



WINNEBAGO COUNTY CERTIFIED SURVEY MAP NO. 761


Part of Fractional Lot 4 of Sec. 9, T.18N., R.16E., Town of Algoma.

I, Calvin W. Hawksworth, registered land surveyor, hereby certify:

That I have surveyed, divided and mapped the parcels of land located in part of Fractional Lot 4 of Sec. 9, T.18N., R.16E. in the Town of Algoma, Winnebago County, Wisconsin, described as follows: Beginning at an iron pipe on the Southerly R.O.W. line of Shorehaven Lane that is 1746.9 ft., N0°00'E and 379.09 ft., S89°41'01"E and 668.11 ft., S71°20'09"E of the SW corner of said Sec. 9. From that point running S70°24'43"E, along said Southerly R.O.W. line, 261.84 ft., thence S1°01'49"W, 147.36 ft., thence N88°58'11"W, 75.00 ft., thence S1°01'49"W, 40.66 ft., thence N71°53'31"W, 216.63 ft., thence N10°17'07"E, 210.47 ft. to the said point of beginning. Subject to rights granted to the Town of Algoma Sanitary District No. 1 over the East 40.00 feet thereof as set forth in deed recorded as Document No. 526523 in the records of Winnebago County.

That I have made such survey, land division and map by the direction of Raymond E. Gieringer, Route 2, Coloma, Wisconsin, 54930; that such map is a true and correct representation of the exterior boundaries of the land surveyed.

That I have fully complied with the provisions of Sec. 236.34 of the Wisconsin Statutes and the Winnebago County Certified Survey Map Ordinance in surveying and mapping the same.



Calvin W. Hawksworth
Calvin W. Hawksworth S-1290
Winnebago County Registered Land Surveyor
June 14, 1979.

OWNER'S CERTIFICATE

As owner(s) I(we) hereby certify that I(we) caused the land described on this Certified Survey Map to be surveyed, divided and mapped as represented hereon.

WITNESS the hand and seal of said owner(s) this 18th day of June, 1979.

In presence of:

Witness

John C. Mangel

Owner(s)

Box 103

Address

Coloma Wisc 53910

City-State

STATE OF WISCONSIN) SS
WINNEBAGO COUNTY)

Personally came before me this 18th day of June, 1979, the above named Raymond E. Gieringer & Marion J. Gieringer known to be the person(s) who executed the foregoing instrument and acknowledged the same.

John E. Kolisak
Notary Public, Winnebago County, Wisc.

My commission expires

9-13-81

550030

Register's Office
Winnebago County, Wis.
Received for record this 9th
day of June A.D., 1980
at 1:10 o'clock P. M. and
recorded in Vol. 1 of Survey
on page 761. maps

Heleen M. Payne
Register of Deeds

pd
220

mark Kieringer

565799

Register's Office
Winnebago County, Wis.
Received for record this 8th
day of July A.D. 1981
at 3:46 o'clock P.M. and
recorded in Vol. 1 of C.S.M.
on page 929

Margaret Dahms

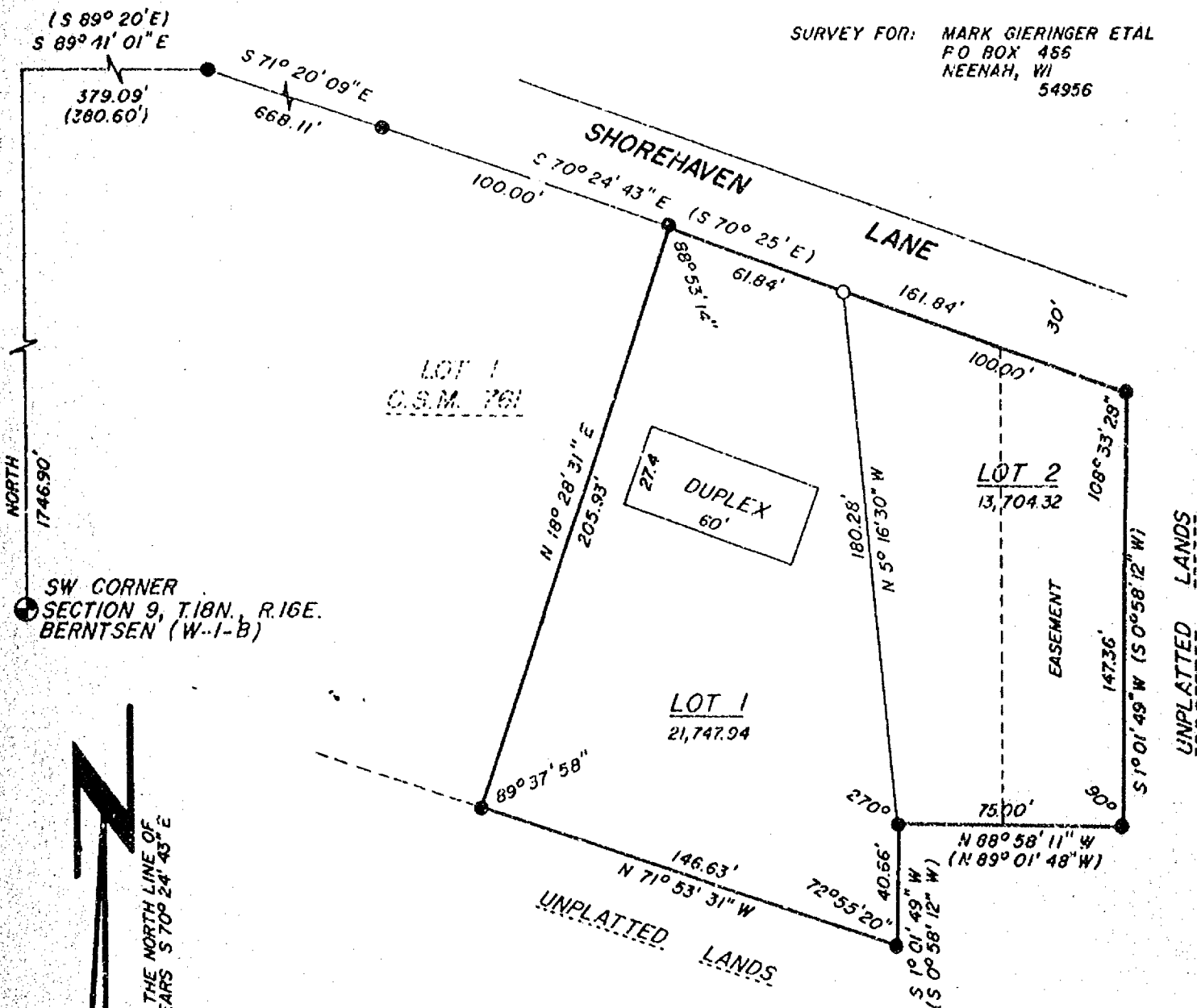
Register of Deeds

PD
200

WINNEBAGO COUNTY CERTIFIED SURVEY MAP NO. 920

A PART OF FRACTIONAL LOT 4 OF SECTION 9, T.18N., R.16E., TOWN OF ALGOMA, WINNEBAGO COUNTY, WISCONSIN

SURVEY FOR: MARK GIERINGER ETAL
PO BOX 455
NEENAH, WI
54956




LEGEND

- - BERNTSEN (W-1-B)
- - 1" 24" IRON PIPE SET
- - EXISTING IRON PIPE


TOWN OF ALGOMA, SANITARY DISTRICT NO. 1, EASEMENT

Alan K. Shute
ALAN K. SHUTE S-1518

DATED THIS 23 DAY OF OCTOBER, 1980



SCALE: 1" = 50'



JOB 80.909


KIEDROWSKI ENGINEERING, INC.
OSHKOSH, WIS

DRAWN BY ALAN K. SHUTE

PAGE 1 OF 2

zoning

9-18-16



WINNEBAGO COUNTY CERTIFIED SURVEY MAP NO. 920

SURVEYOR'S CERTIFICATE

I, ALAN K. SHUTE, WISCONSIN REGISTERED LAND SURVEYOR, HEREBY CERTIFY:

THAT I HAVE SURVEYED, DIVIDED AND MAPPED LOT 2 OF C.S.M. #761, LOCATED IN FRACTIONAL LOT 4 OF SECTION 9, TOWN 18 NORTH, RANGE 16 EAST IN THE TOWN OF ALGOMA, WINNEBAGO COUNTY, WISCONSIN, DESCRIBED AS FOLLOWS: BEGINNING AT THE NORTHEAST CORNER OF LOT 1 OF C.S.M. #761, BEING A 1"x30" IRON PIPE,

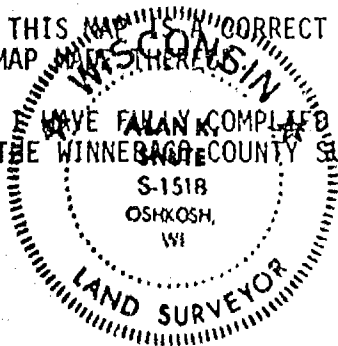
THENCE S 70° 24' 43" E, 161.84', THENCE S 1° 01' 49" W, 147.36',
THENCE N 88° 58' 11" W, 75.00', THENCE S 1° 01' 49" W, 40.66',
THENCE N 71° 53' 31" W, 146.63', THENCE N 18° 28' 31" E, 205.93',

TO THE POINT OF BEGINNING. THE ABOVE DESCRIBED PARCEL BEING SUBJECT TO AN EASEMENT GRANTED TO THE TOWN OF ALGOMA SANITARY DISTRICT #1, AS RECORDED IN DOCUMENT NO. 526523, IN THE WINNEBAGO COUNTY REGISTRY.

THAT I HAVE MADE SUCH SURVEY, LAND DIVISION AND MAP UNDER THE DIRECTION OF MARK GIERINGER ETAL, P.O. BOX 466, NEENAH, WI., 54956.

THAT THIS MAP IS A CORRECT REPRESENTATION OF THE EXTERIOR BOUNDARIES OF THE LAND SURVEYED AND MAP MADE THEREON.

THAT I HAVE FULLY COMPLIED WITH THE PROVISIONS OF CHAPTER 236.34 OF THE WISCONSIN STATUTES AND THE WINNEBAGO COUNTY SUBDIVISION ORDINANCE IN SURVEYING, DIVIDING AND MAPPING THE SAME.



Alan K. Shute
ALAN K. SHUTE S-1518

DATED THIS 23rd DAY OF OCTOBER, 1980

OWNER'S CERTIFICATE

AS OWNERS, WE HEREBY CERTIFY THAT WE CAUSED THE PROPERTY ABOVE DESCRIBED TO BE SURVEYED, DIVIDED AND MAPPED AS REPRESENTED ON THIS MAP.

IN THE PRESENCE OF:

DATED THIS 31 DAY OF October, 1980

Lisa Kindal
WITNESS

Michael S. Edwards
WITNESS

WITNESS

Mark J. Dwyer
OWNER

Maurice L. Dwyer
OWNER

John R. Edwards
OWNER


PLANNING COMMITTEE CERTIFICATE

PURSUANT TO THE WINNEBAGO COUNTY SUBDIVISION ORDINANCE, ALL REQUIREMENTS FOR APPROVAL HAVE BEEN FULFILLED FOR THE ABOVE DESCRIBED LAND. THIS CERTIFIED SURVEY MAP IS HEREBY APPROVED AND ACCEPTED ON THIS 29 DAY OF October, 1980.

STATE OF WISCONSIN) SS
COUNTY OF WINNEBAGO)

Robert M. Hunter PRES
CHAIRMAN

PERSONALLY CAME BEFORE ME THIS 31st DAY OF October, 1980, THE ABOVE MARK GIERINGER ETAL TO ME KNOWN TO BE THE PERSONS WHO EXECUTED THE FOREGOING INSTRUMENT, ACKNOWLEDGE THE SAME.



Laurie J. Zelmey
NOTARY PUBLIC

December 17, 1984
MY COMMISSION EXPIRES

Sheet 1 of 3

PLAT OF SURVEY FOR CHOICE REALTY

All that part of Government Lot 4 of Fractional Section 9, T.18N., R.16E., Town of Algoma, Winnebago County, Wisconsin containing 0.245 Acres and being described by: Commencing on the West line of said Government Lot 4 at a point that is 1776.9 feet North of the Southwest corner thereof, thence S.89°-20'E. 384.75 feet, thence S.71°-25'E. 220 feet, thence South 75°-37'E 400 Feet to an one inch iron Pipe found, thence S.70°-25'E. to an one inch iron pipe found on the East line of said Government Lot 4 and the place of true beginning, Thence N.00°-42'28"E. 193.15 feet to the waters edge of Lake Butte Des Morts (Previously Recorded as North 192 feet), thence N.73°-04'14"W. 40.75 feet along the waters edge of Lake Butte Des Morts (previously recorded as Westerly 50.6 Feet), thence S. 18°-42'-52" W. 181.83 Feet, Thence S.70°-25'E. 84.60 Feet to the Place of True Beginning. The above being Subject to the Following:

- (1). Except from the afore described a tract 20 Feet wide East and West by 40 Feet North and South in the Southeast corner.
- (2). Together with a Right-Of-Way over the 30 Foot Private Road from Oakwood Road East to the afore described.

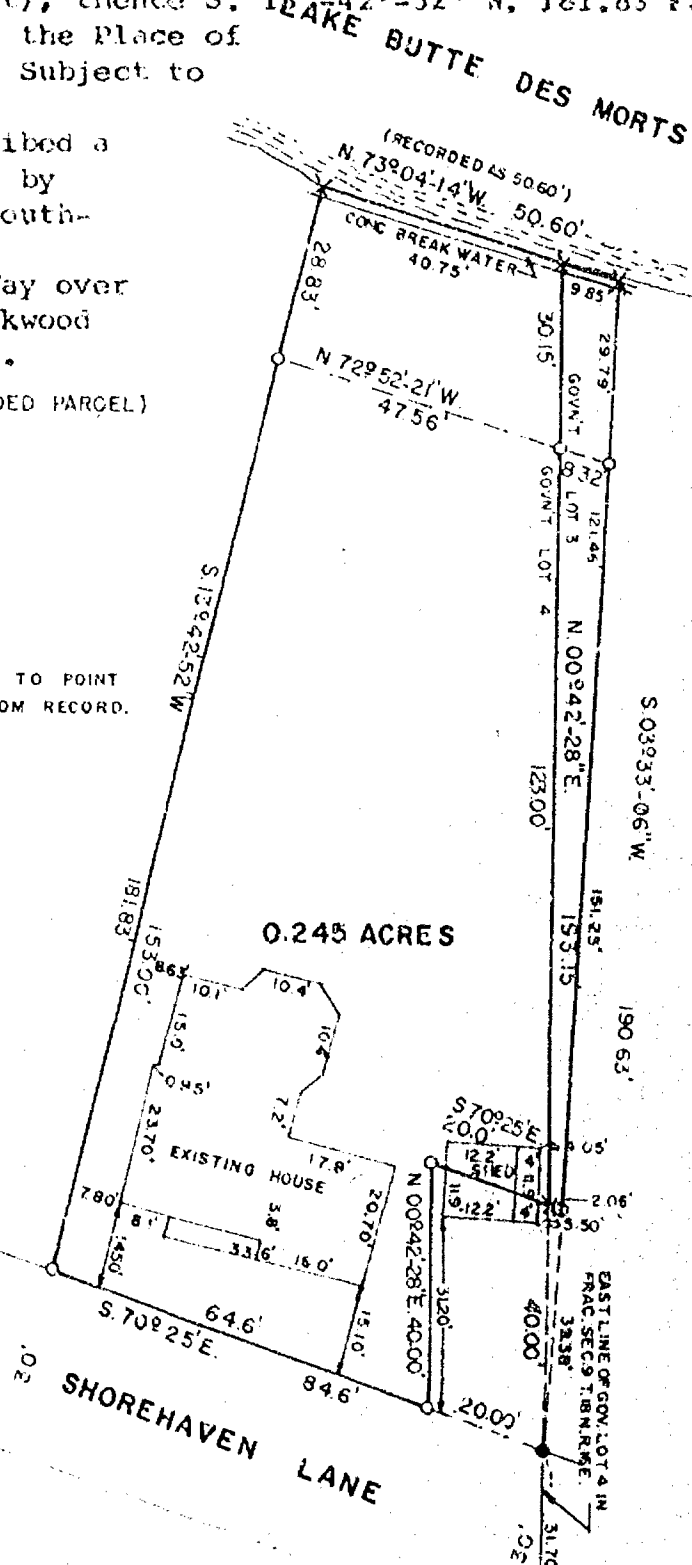
(SEE SHEET 2 FOR DESCRIPTION OF ADDED PARCEL)

NOTE: THE DISTANCE, COMMENCEMENT TO POINT OF BEGINNING, WAS TAKEN FROM RECORD.

ALL BEARINGS REFERENCED TO THE NORTH LINE OF SHOREHAVEN LANE BEARING S.70°25'E.

LEGEND
 O = 1" IRON PIPE SET
 ● = 1" IRON PIPE FOUND
 x = CHISELED MARK
 SCALE 1"=30'
 DATE=NOV. 12, 1975

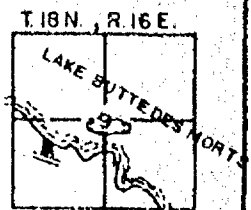
NOTE ENCROACHMENTS:
 SHED; SEE DRAWING
 REVISED DEC. 2, 1975



AERO-METRIC ENGINEERING, INC.
 PHOTOGRAMMETRIC ENGINEERS
 LAND SURVEYORS
 OSHKOSH, WISCONSIN

WIS. REGISTERED LAND SURVEYOR S-913

NOTEBOOK-2 PAGE-17




L-101

ALSO: All that Part of Government lot 3 of Fractional Section 9, T. 18 N., R. 16 E., Town of Algoma, Winnebago County, Wisconsin containing 0.021 Acres and being described by: Commencing on the West line of said Government Lot 4 at a point that is 1776.9 feet North of the Southwest corner thereof, thence S. 89°-20' E. 384.75 feet, thence S. 71°-25' E. 220 feet, thence S. 75°-37' E. 400 feet to an one inch iron pipe found, thence S. 70°-25' E. to an one inch iron pipe found on the West line of said Government Lot 3 and the place of true beginning, thence N. 00°-42'-28"E. 193.15 feet along the West line of said Government Lot 3 to the waters edge of Lake Butte Des Morts, thence S. 73°-04'-14"E. 9.85 feet along the waters edge of Lake Butte Des Morts, thence S. 3°-33'-06" W. 190.63 feet to the place of true beginning. Excepting therefrom commencing at the place of true beginning of the afore described, thence N. 00°-42'-28" E. 40.00 feet, thence S. 70°-25' E. 2.06 feet, thence S. 3°-33'-06" W. 39.38 feet to the place of true beginning.

"SURVEYOR'S CERTIFICATE"

I, Steven T. Chronis, Wisconsin Registered Land Surveyor of Aero-Metric Engineering, Inc., have surveyed the above described property and the above map is a true representation thereof and shows the size and location of the property, its exterior boundaries, the location and dimensions of all structures thereon, fences, apparent easements and roadways and visible encroachments if any.

"This survey is made for the exclusive use of the present owners of the property, and also those who purchase, mortgage or guarantee the title thereto within one (1) year from date hereof; and as to them I hereby certify that said survey and the above map were made in accordance with acceptable professional standards and that the information contained thereon is, to the best of my knowledge, information and belief, a true and accurate representation thereof."



Steven T. Chronis

Wisconsin Registered Land Surveyor S-913

Dec 12, 1975

REVISED: DEC. 2, 1975

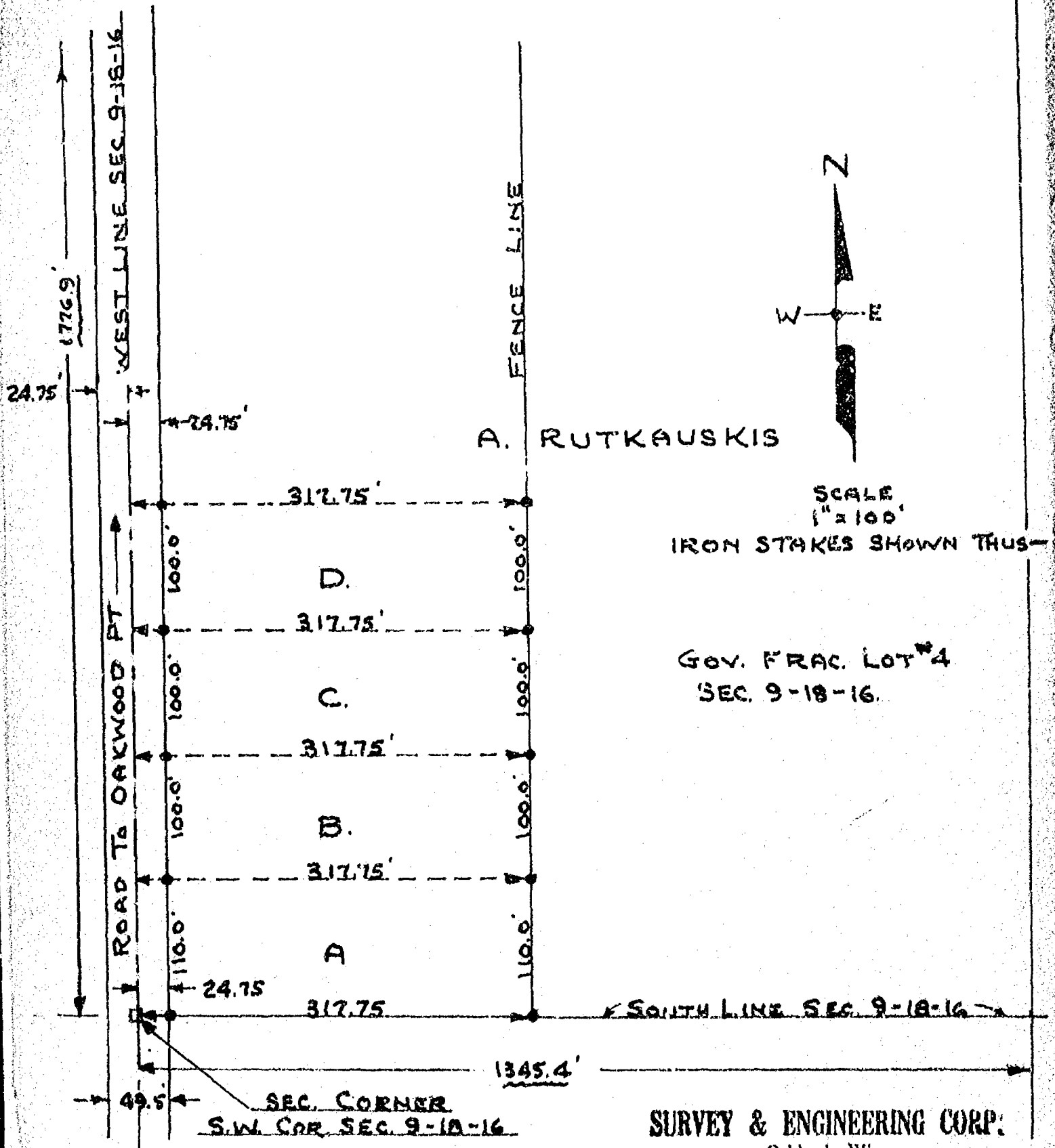
Description Of Parcel Surveyed:

All of Lot # 16, Block # 1 In Wampatuck Resort Plat. Also Lot # 16, Block # 4 In First Add. To Wampatuck Resort Plat. All In Part Of Prop. Dec. 9-18-16, Town Of Oshkosh.



Survey & Flattling Co.
Oshkosh, Wis.
T.E. Stearns - Reg. Surveyor
Oct. 4, 1972

SURVEY FOR A. RUTKAUSKIS:
LOTS A-B-C-D



A. RUTKAUSKIS

SCALE
1" = 100'
IRON STAKES SHOWN THUS

GOV. FRAC. LOT #4
SEC. 9-18-16

SURVEY & ENGINEERING CORP.

Oshkosh, Wis.

T. E. STEARNS, SURVEYOR

Date: JUNE 14, 1956

JOB # 267

Survey For R. Thompson Atty:

Survey Of Property & Location Of Road & Cottage On Property.
As In Deed, Vol. 686, Page 207, All In Part Of Frac. Lot
4, Sec. 9-18-16, Town Of Algoma, Winnebago County, Wis.

OAKWOOD
RESORT RD.

LAKE
BUTTE DES MORTS

THIS POINT IS 2460.0'
NORTH OF SW COR.
OF SEC. 9-18-16

TOWN OF ALGOMA
FRAC. LOT #4
SEC. 9-18-16



445.0' OAKWOOD ROAD
312.0'

SEC. 8-18-16
SEC. 9-18-16
49.5'

34.25'

12' IRON

135.9'
ROADWAY
N. 62° 04' W.
136.0'

COTTAGE

IRON

63.2'
N. 73° 58' W.
71.1'

IRON

123.0' TO LAKE

99.7'

5.5'

IRON

IRON

IRON

IRON

IRON

220.0' TO E ROAD

Scale
1" = 40'

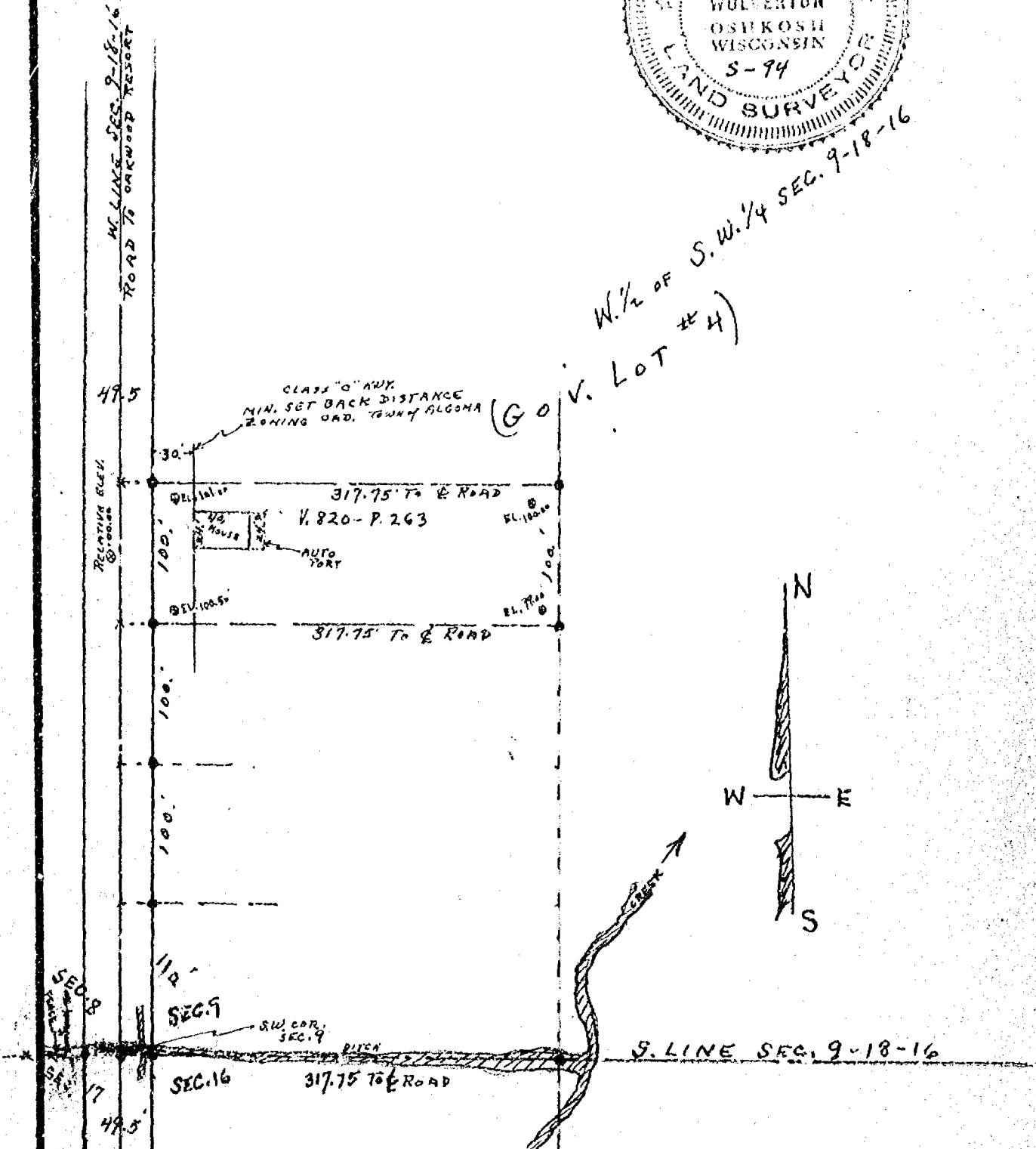
Iron Stakes Shown Thus - •

Survey & Platting Co.
Oshkosh, Wis.
T.E. Stearns - Reg. Surveyor
July 11, 1968

4



W. 1/2 OF S.W. 1/4 SEC. 9-18-16
(G.O.V. LOT #4)



CITY OF OSHKOSH
ENGINEERING DEPARTMENT

DRAWN
3/6/57
SCALE
1" = 100'

N. 100.0' of the S. 410.0' of the W. 317.75' of Gov. Lot #4
SEC. 9-18-16
(PROPOSED HOUSE)

TOWN OF ALGOMA SEC. 9

Survey For Fox Valley Builders: A. Cero Lot.

Lot Description

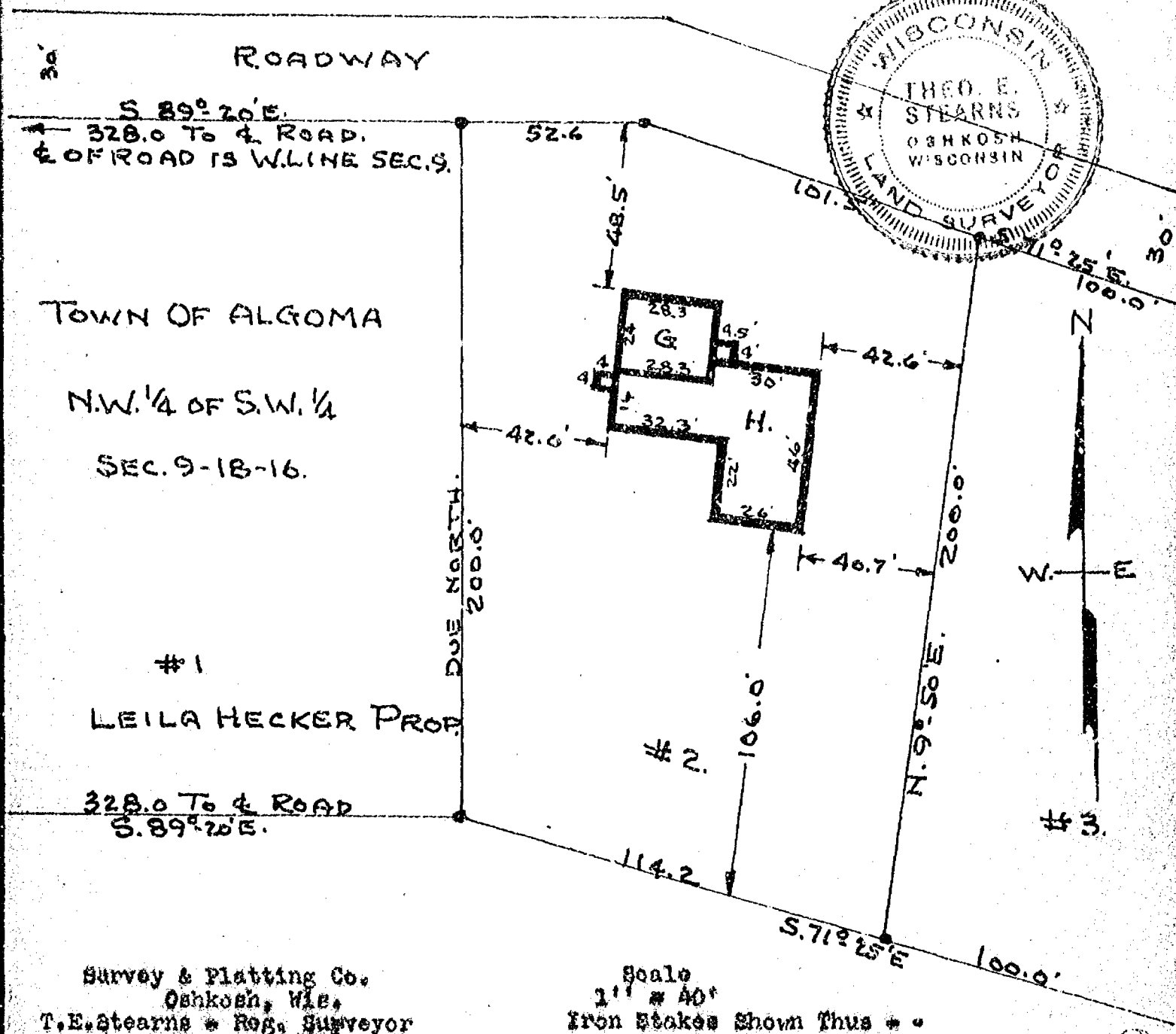
That Part Of The N.W. 1/4 Of The S.W. 1/4 Of Sec. 9-18-16, Town Of Algoma
As Described In The Description Of Lot # 2 Of The Leila Hecker Property.
(See Legal Description Of Lot # 2 Of The Leila Hecker Property.)

CERTIFICATE

I, Theo. E. Stearns, Registered Surveyor In Winnebago County, Do Hereby
 Certify That I Have Surveyed The Property And The Location Of The Foundation
 On The Property According To Official Records And That The Plat Map Drawn
 Is A Correct Representation Of Said Survey.

Dated: Oct 4, 1963

Reg. Surveyor No. 84359

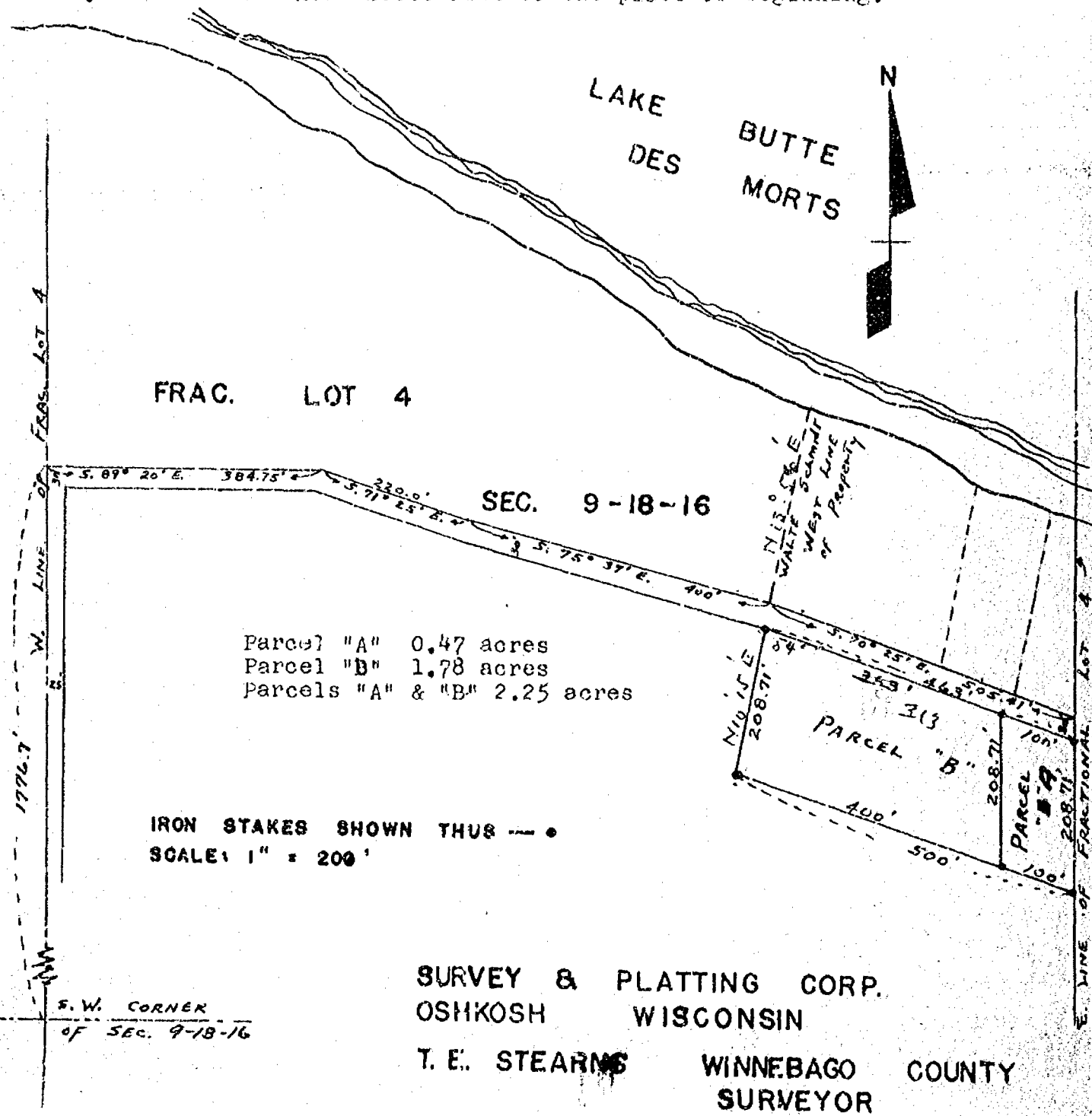


Survey for Leila Hecker:

Survey of that part of Fractional Lot 4 of Section 9 Township 18 North of Range 16 East in the Town of Algoma, Winnebago County Wisconsin bounded and described as follows:

Parcel "A" and "B" Commencing on the West line of said Lot 4 at a point that is 1776.9 feet North of the South West corner thereof, thence South $89^{\circ} 20'$ East along the Northerly line of a Road 384.75 feet, thence South $71^{\circ} 25'$ East 220.0 feet, thence South $75^{\circ} 37'$ East 400.0 feet, thence South $70^{\circ} 25'$ East along the Northerly line of said Road 505.41 feet to the East line of said Fractional Lot 4, thence South along the East line of said Lot 4 to a point that is 30.0 feet South of measured at right angles to the North line of said Road, thence North $70^{\circ} 25'$ West 463.0 feet to the place of beginning, thence South $70^{\circ} 25'$ East 463.0 feet to the East line of said Lot 4, thence South along the East line of said Lot 4, a distance of 208.71 feet, thence Westerly 500.0 feet to a point that is 208.71 feet Southerly of the place of beginning, thence Northerly 208.71 feet to the place of beginning.

Parcel "A" Commencing on the West line of said Lot 4 at a point that is 1776.9 feet North of the South West corner thereof, thence South $89^{\circ} 20'$ East along the Northerly line of a Road 384.75 feet, thence South $71^{\circ} 25'$ East 220.0 feet, thence South $75^{\circ} 37'$ East 400.0 feet, thence South $70^{\circ} 25'$ East along the Northerly line of said Road 505.41 feet to the East line of said Lot 4, thence South along the East line of said Lot 4 to a point that is 30.0 feet South of measured at right angles to the North line of said Road, being the place of beginning, thence South along the East line of said Lot 4 a distance of 208.71 feet thence Westerly 100.0 feet thence Northerly 208.71 feet to the South line of said Road, thence South $70^{\circ} 25'$ East along the Southerly line of said Road 100.0 feet to the place of beginning.



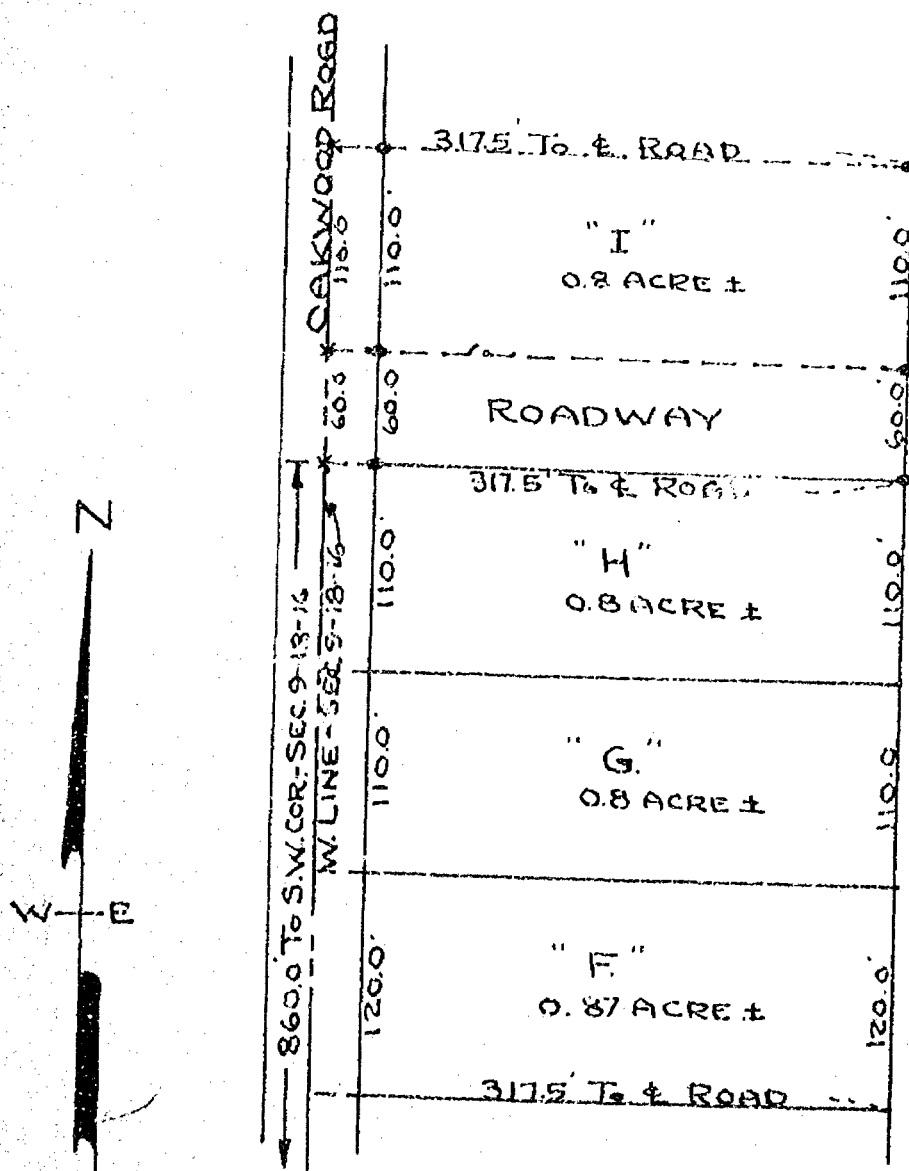
Survey For Leila M. Hecker;

Description For Parcel "I"

That Part Of Gov. Frac. Lot # 4 & The S.W.1/4 Of The S.W.1/4 Of Sec. 9-18-16, Town Of Algoma, Winnebago County, Wis. Described As Follows: The North 110.0 ft. Of The South 1030.0 ft. Of The West 317.5 ft. Of Gov. Frac. Lot # 4 & The S.W.1/4 Of The S.W.1/4 Of Sec. 9-18-16. Said Parcel Contains 0.8 Acres More Or Less Except That Portion Used For Road Purposes.

Description For 60.0 ft. Roadway:

That Part Of Gov. Frac. Lot # 4 & The S.W.1/4 Of The S.W.1/4 Of Sec. 9-18-16, Town Of Algoma, Winnebago County, Wis. Described As Follows: The North 60.0 ft. Of The South 920.0 ft. Of The West 317.5 ft. Of Gov. Frac. Lot # 4 And The S.W.1/4 Of The S.W.1/4 Of Sec. 9-18-16. Said Parcel Contains 0.43 Acres More Or Less.



TOWN OF ALGOMA

GOV. FRAC. LOT # 4.

SEC. 9-18-16

S.W. 1/4 OF S.W. 1/4

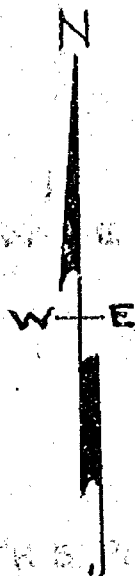
LEILA M. HECKER PROP.



Scale
1" = 100'
Iron Stakes Shown Thus -

Survey & Platting Co.
Oshkosh, Wis.
T.E. Stearns - Reg. Surveyor
Aug. 30, 1969

LAKE BUTTE DES MORTS



GRAVEL DRIVEWAY

2-STORY WOOD HOUSE.
FOUNDATION WITH CRAWL
SPACE UNDER HOUSE

FRAC/LOT #4

SEC. 9-18-16

CERTIFICATE

To All Parties Interested In Title
To The Premises Surveyed.

I Hereby Certify That I Have Surveyed The Above Described Property, A Copy Of Which Is Set Forth Hereon, That The Survey Accurately Locates The Building On The Property & That There Are No Encroachments On The Property Or From The Property Onto Another Property Except As May Be Reflected On The Survey.

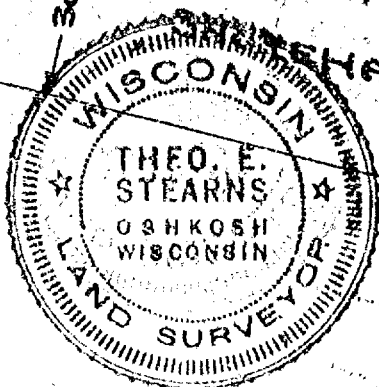
Dated:

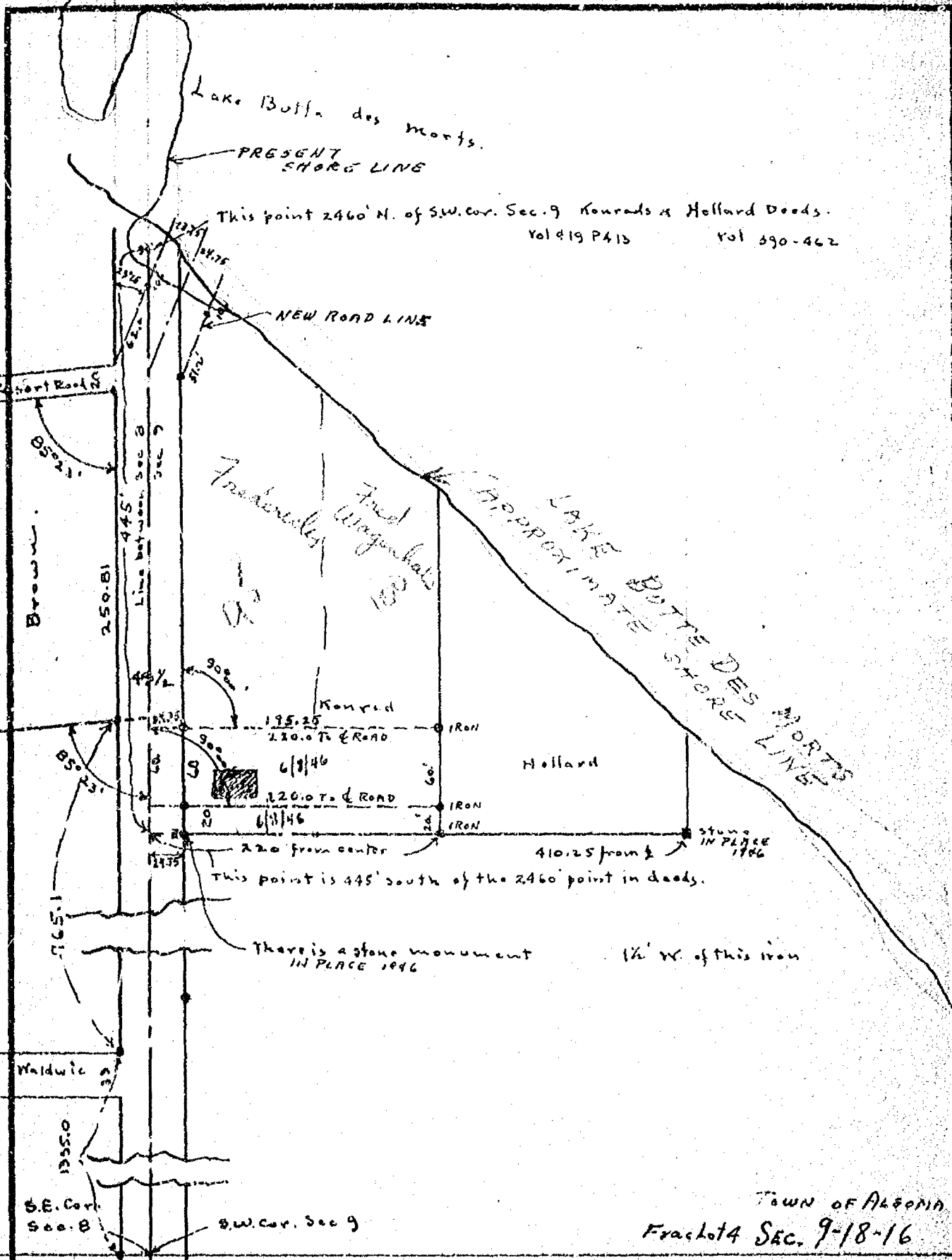
T. E. Stearns

Reg. Surveyor
100.0. # 359

Scale
1" = 30'
Iron Stakes Shown Thus --

Survey & Flattig Co.
Oshkosh, Wis.
T.E.Stearns - Reg. Surveyor
July 3, 1967





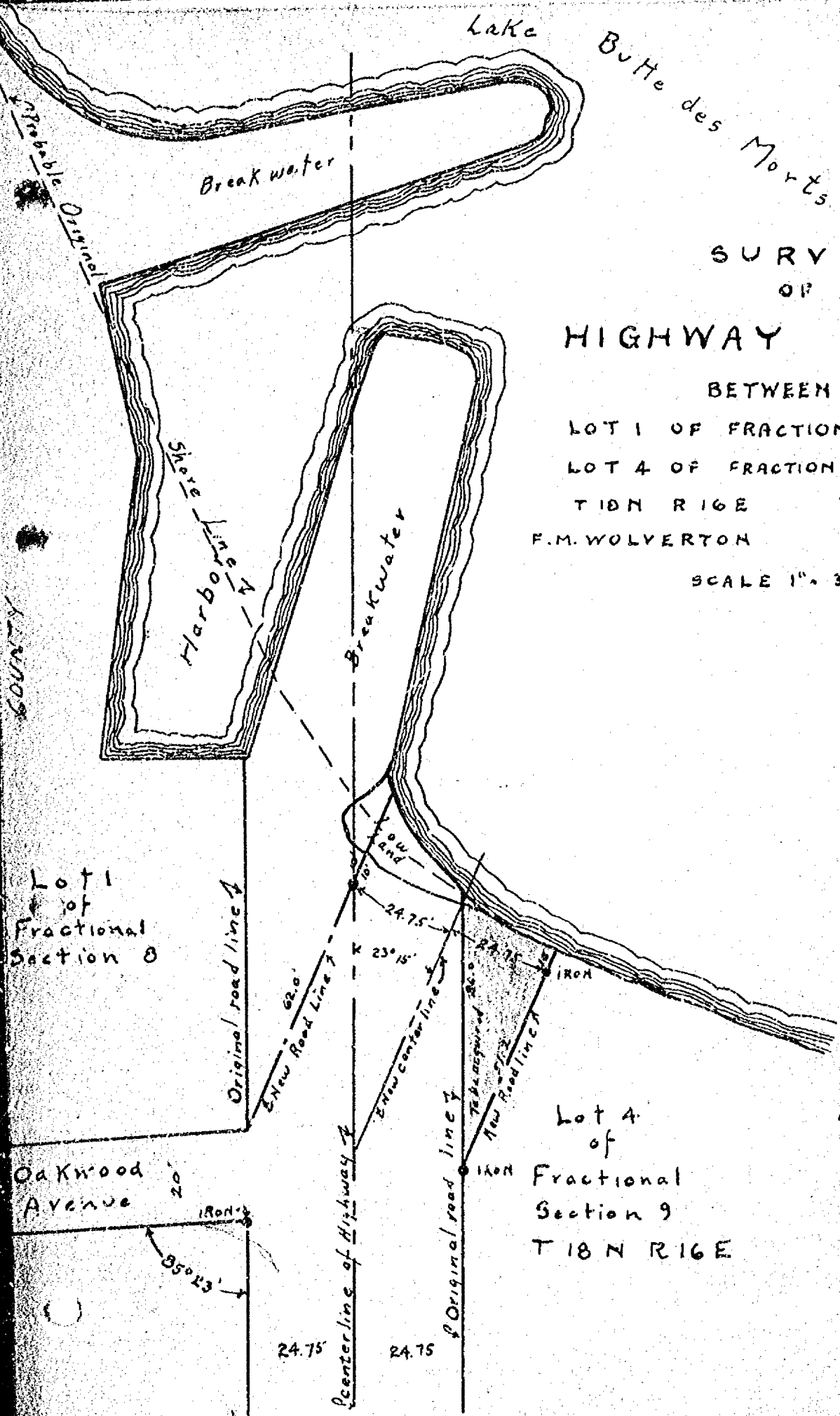
<p>CITY OF OSHKOSH ENGINEERING DEPARTMENT Nov. 18, 1945</p>	<p>DRAWN 6/8/46 SCALE 1" = 100'</p>	<p>BEGIN AT POINT ON N. LINE SEC. 9/18/16 - 2035' N. 4' S.W. COR. SEC. 9 E. 220' - 11.60' - N. 22.0' - 8.60' To BEGINNING.</p>
---	---	--

Lake
Butte des Morts

SURVEY OF HIGHWAY RELOCATION

BETWEEN
LOT 1 OF FRACTIONAL SECTION 8
LOT 4 OF FRACTIONAL SECTION 9
T 18 N R 16 E TOWN OF ALGOMA
F.M. WOLVERTON MARCH 1931

SCALE 1" = 30'



See Proposed Plats
& Surveys File No 16

9-18-16

PROPERTY DESCRIPTION

KNOWN AS 1896 NORTH OAKWOOD ROAD. BEING THAT PART OF FRACTIONAL LOT 4 IN SECTION 9, T18N, R16E, TOWN OF ALGOMA, WINNEBAGO COUNTY, WISCONSIN BOUNDED AND DESCRIBED AS FOLLOWS; COMMENCING ON THE WEST LINE OF SAID FRACTIONAL LOT AT A POINT 1,746.9 FT. NORTH OF THE S.W. CORNER THEREOF, THE PLACE OF BEGINNING, THENCE SOUTH 89°20' EAST 328.0 FT, THENCE SOUTH, PARALLEL WITH THE WEST LINE OF SAID FRACTIONAL LOT 200.0 FT., THENCE NORTH 89°20' WEST 328.0 FT TO THE WEST LINE OF SAID FRACTIONAL LOT, THENCE NORTH ALONG THE WEST LINE OF SAID FRACTIONAL LOT TO THE PLACE OF BEGINNING, EXCEPTING THEREFROM THE EAST 100.0 FT. THEREOF. THE WEST 24.75 FT. OF SAID PARCEL IS RESERVED FOR PUBLIC ROAD PURPOSES. SAID PARCEL IS SUBJECT TO ALL EXISTING EASEMENTS AND RESTRICTIONS OF RECORD.

MARCH 26, 1992

SURVEY FOR FIRST TRUST REALTY

NO. 2097

Surveyor's Certificate


I, Reinhard Roehlig, Wisconsin Registered Land Surveyor, certify that I have surveyed the above described property and that the above map is a correct representation thereof and shows the size and location of the property, its exterior boundaries, the locations and dimensions of all visible structures thereon, boundary fences, apparent easements and roadways and visible encroachments, if any.

This survey is made for the exclusive use of the present owners of the property and also those who purchase, mortgage or guarantee title thereto, within one (1) year from the date hereof.

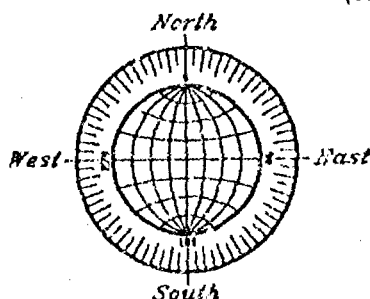
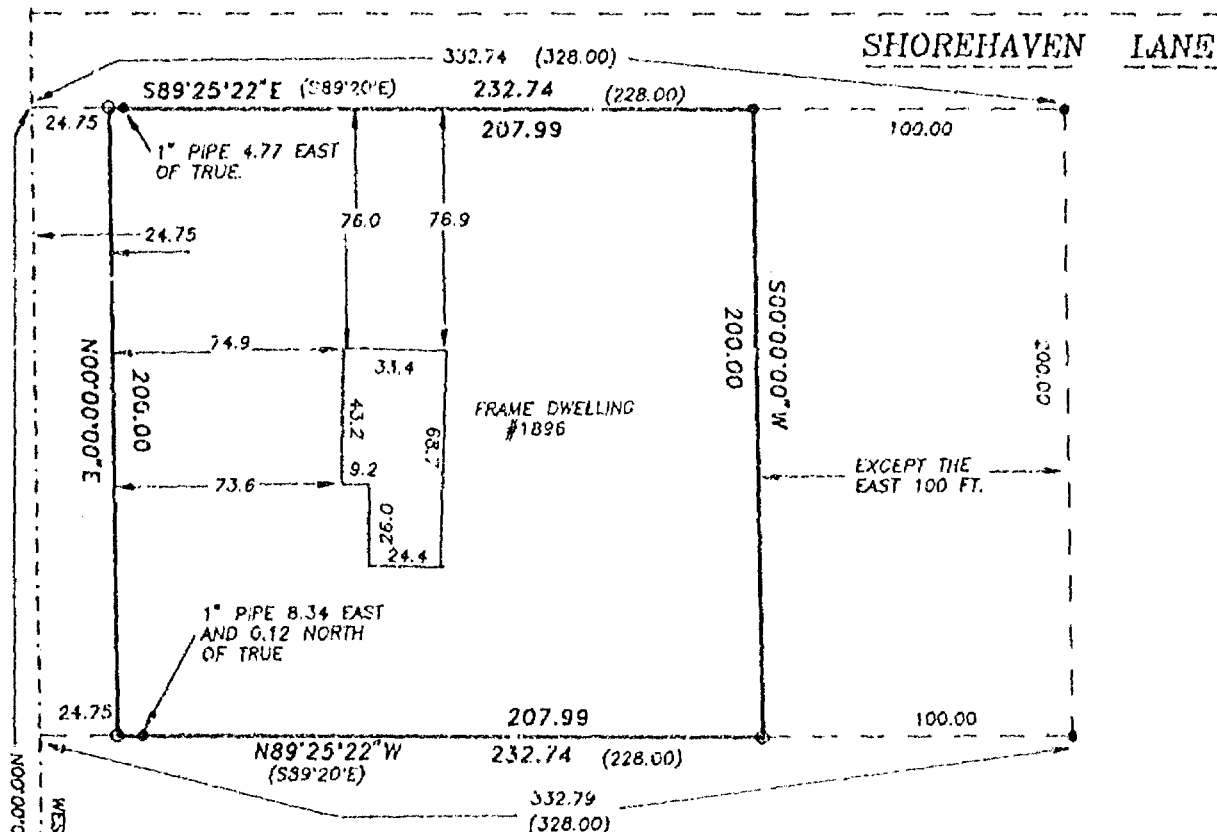
3/26/92

Date

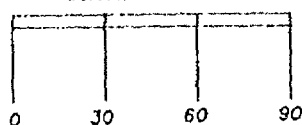
Reinhard Roehlig, Registered
Land Surveyor S-1358



NORTH OAKWOOD ROAD (49.5)



SCALE: 1" = 60'



S.W. CORNER SECTION 9,
T18N, R16E

() DENOTES RECORDED DIMENSIONS WHERE DIFFERENT FROM ACTUAL MEASUREMENTS.

O DENOTES 3/4" DIAMETER IRON ROD, 24" LONG, WEIGHING NOT LESS THAN 1.50 LBS PER LINEAL FOOT SET.

• DENOTES 1 INCH DIAMETER IRON PIPE FOUND.

MARCH 26, 1992

ROEHLIG

LAND SURVEYING
&
CONSULTING LTD.

417 North Sawyer Street • Oshkosh WI • 54901
(414) 233-2884

NO. 2097

STATE OF WISCONSIN)
WINNEBAGO COUNTY) SS

WINNEBAGO COUNTY CERTIFIED SURVEY MAP NO. _____

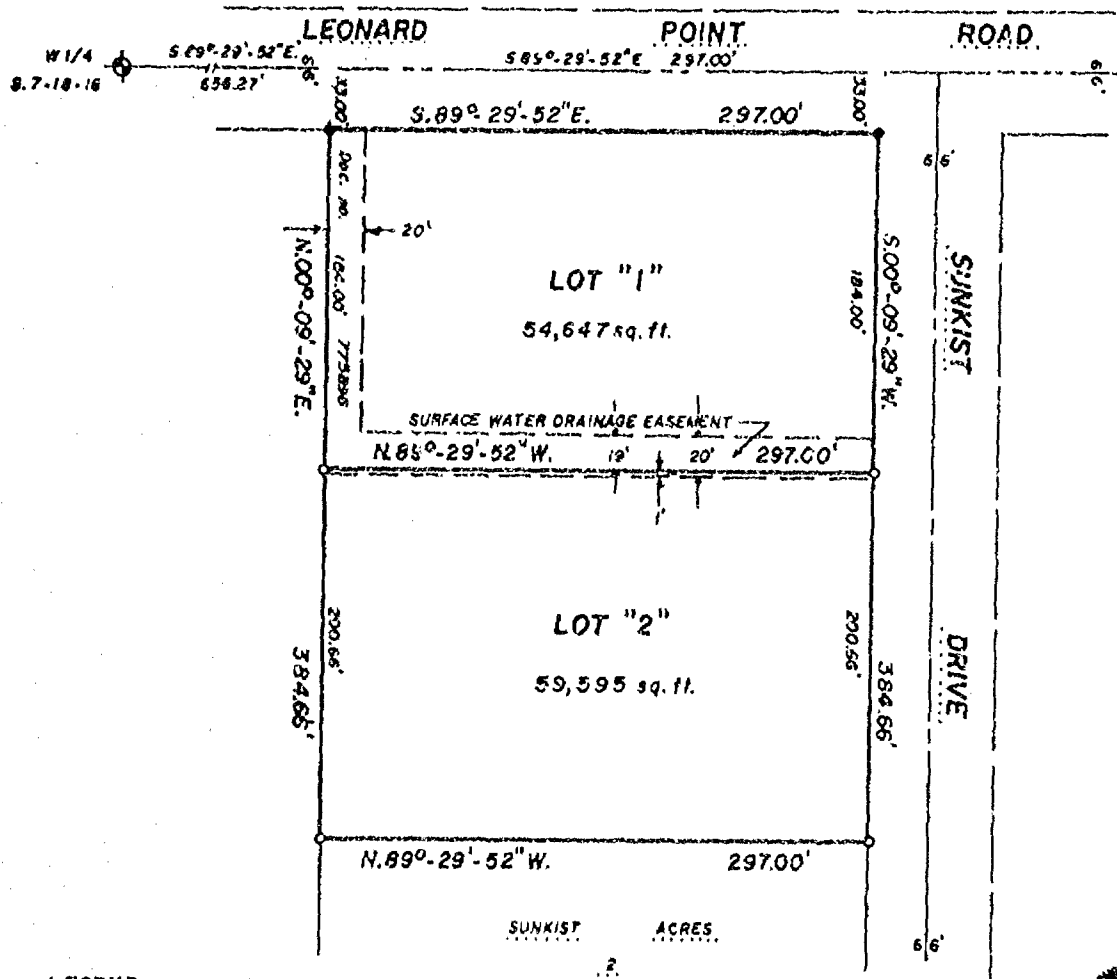
Sheet 1 of 3

SURVEYOR'S CERTIFICATE:

I, Thomas M. Kromm, Wisconsin Registered Land Surveyor of Aero-Metric Engineering, Inc., certify that I have surveyed, divided and mapped under the direction of Bruce Sutton All of Lot 1 of the Plat of Sunkist Acres located in the Northwest Quarter (NW $\frac{1}{4}$) of the Southwest Quarter (SW $\frac{1}{4}$) of Section Seven (7), Township Eighteen (18) North, Range Sixteen (16) East, Town of Algoma, Winnebago County, Wisconsin containing 2.623 Acres of land.


That such is a correct representation of all exterior boundaries of the land surveyed.

That I have fully complied with the provisions of Chapter 236.34 of the Wisconsin Statutes and the Land Subdivision Ordinance of Winnebago County in surveying, dividing and mapping the same.



Dated this 28th day of February, 1992.

Thomas M. Kromm
Wisconsin Registered Land Surveyor, S-2062
Thomas M. Kromm



THIS INSTRUMENT DRAFTED BY: Thomas M. Kromm

NOTE BOOK 119

PAGE 72

L. 2071



Aero-Metric
ENGINEERING, INC.
LAND SURVEYS

539 NORTH MADISON ST
CHILTON, WI 53014

STATE OF WISCONSIN)
WINNEBAGO COUNTY) SS WINNEBAGO COUNTY CERTIFIED SURVEY MAP NO. _____

Sheet 2 of 3

OWNER'S CERTIFICATE:

As Owners, We hereby certify that We caused the land described on this Certified Survey Map to be surveyed, divided and mapped as represented on this map.

Dated this _____ day of _____, 1992.

In the Presence of:

Bruce A. Sutton

Barbara J. Sutton

STATE OF _____)
COUNTY) SS

Personally came before me this _____ day of _____, 1992, the above named Bruce A. Sutton and Barbara J. Sutton to me known to be the persons who executed the foregoing instrument and acknowledged the same.

Notary Public, _____

My Commission Expires _____

WINNEBAGO COUNTY PLANNING & ZONING COMMITTEE:


This Certified Survey Map of All of Lot 1 in the Plat of Sunkist Acres, Bruce A. Sutton and Barbara J. Sutton, owners, is hereby approved.
is hereby approved.

Date: _____

By: _____

Dated this 28th day of February, 1992.

Thomas M. Kromm
Wisconsin Registered Land Surveyor, S-2062
Thomas M. Kromm



STATE OF WISCONSIN)
WINNEBAGO COUNTY) SS WINNEBAGO COUNTY CERTIFIED SURVEY MAP NO. _____

Sheet 3 of 3

COUNTY TREASURER'S CERTIFICATE:

STATE OF WISCONSIN)
WINNEBAGO COUNTY) SS

I, Ruth H. Bradley, being the duly elected, qualified and acting Treasurer of the County of Winnebago, do hereby certify that the records in my office show no unredeemed tax sales and no unpaid taxes or special assessments as of _____ affecting the lands included in this Certified Survey Map.

Date: _____

County Treasurer: Ruth H. Bradley

CERTIFICATE OF TOWN TREASURER:

STATE OF WISCONSIN)
WINNEBAGO COUNTY) SS

I, Joel Edson, being the duly elected, qualified and acting Town Treasurer of the Town of Algoma, do hereby certify that in accordance with the records in my office, there are no unpaid taxes or unpaid special assessments as of _____ on any of the land included in this Certified Survey Map.

Date: _____


Town Treasurer: Joel Edson

Dated this 28th day of February, 1992.

Thomas M. Kromm
Wisconsin Registered Land Surveyor, S-2062
Thomas M. Kromm



ELEVATION SURVEY
FOR
JERRY GUNTHER
OF
A PART OF GOVERNMENT LOTS 3 AND 4,
SECTION 9, T.18N., R.16E., TOWN OF ALGOMA,
WINNEBAGO COUNTY, WISCONSIN



SURVEYOR'S CERTIFICATE:


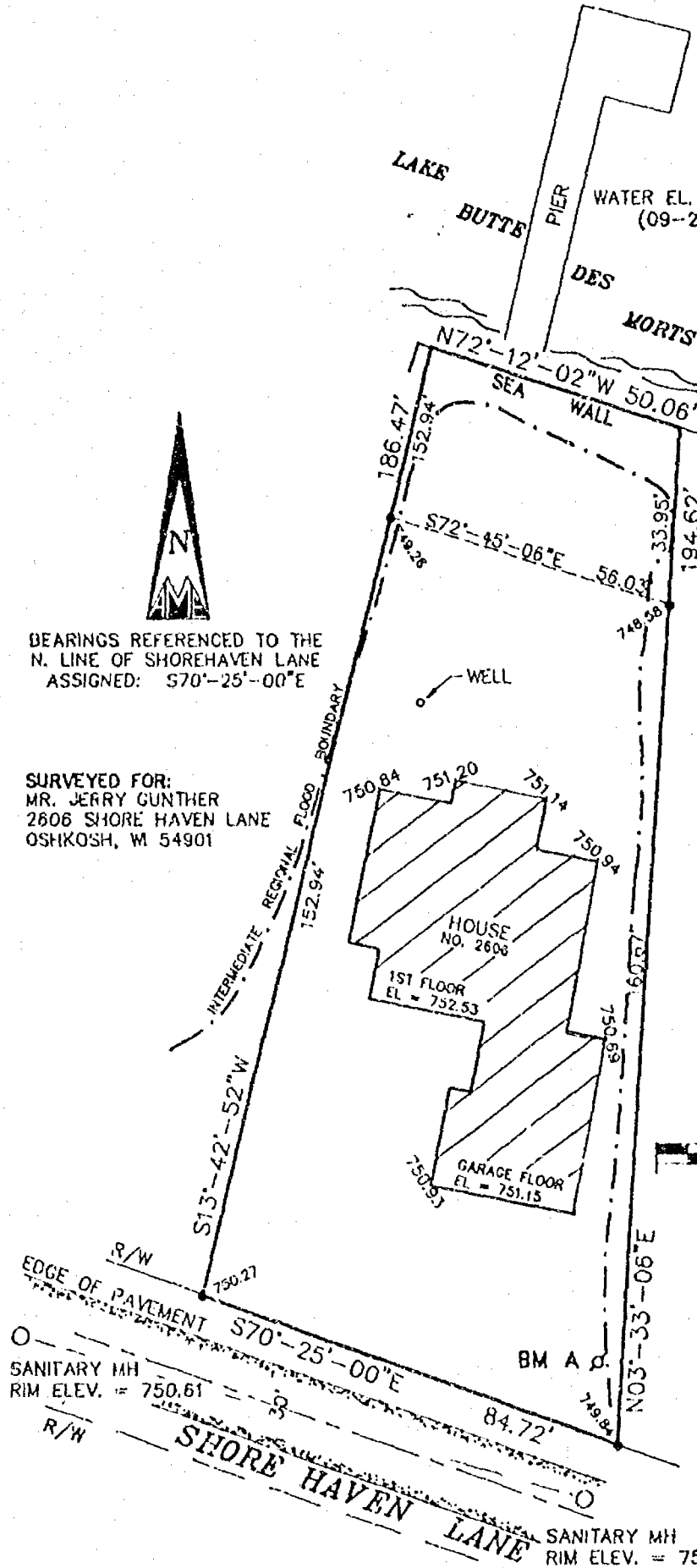
I, Anthony P. Lulloff, Wisconsin Registered Land Surveyor of Aero-Metric Engineering, Inc., certify that I have surveyed the elevations shown to the left and that the map shown to the left is a true and accurate representation thereof to the best of my knowledge and belief.

Dated this 29th day of Sept, 1993.

Anthony P. Lulloff
WI Registered Land Surveyor S-1655
Anthony P. Lulloff

BEARINGS REFERENCED TO THE
N. LINE OF SHOREHAVEN LANE
ASSIGNED: S70°-25'-00"E

SURVEYED FOR:
MR. JERRY GUNTHER
2606 SHORE HAVEN LANE
OSHKOSH, WI 54901



- LEGEND -

- ⊙ = POWER POLE
- = 1" IRON PIPE FOUND
- - - = INTERMEDIATE REGIONAL FLOOD BOUNDARY EL = 749.8 FEET
- U.S.G.S. DATUM

BM A - RAILROAD SPIKE IN THE WEST
FACE P.P. NO. 816-SL14
AT THE SE CORNER OF
HOUSE NO. 2606
ELEVATION = 750.88'



539 NORTH MADISON STREET
CHILTON, WISCONSIN 53014
414-849-7709
800-472-5313

Aero-metric
ENGINEERING, INC.
CHILTON
LAND PLANNING & DESIGN DIVISION
PROPERTY SURVEYS & SUBDIVISIONS
ENGINEERING DESIGN SERVICES
LAND INFORMATION SYSTEMS

PROJECT FILE: 2930912
DWG. FILE: GUNTHER
DRAFTED BY: S.S.
DATE: 09-29-9
NOTEBOOK: P-125 PAGE: 9-16
L- 2169

Stock No. 26273

NO. 2454

CERTIFIED SURVEY MAP NO. _____ SHEET 1 OF 3

BEING PART OF THE SOUTHEAST 1/4 OF THE SOUTHWEST 1/4 OF SECTION 9, T18N, R14E, IN THE TOWN OF RUSHFORD, WINNEBAGO COUNTY, WISCONSIN.

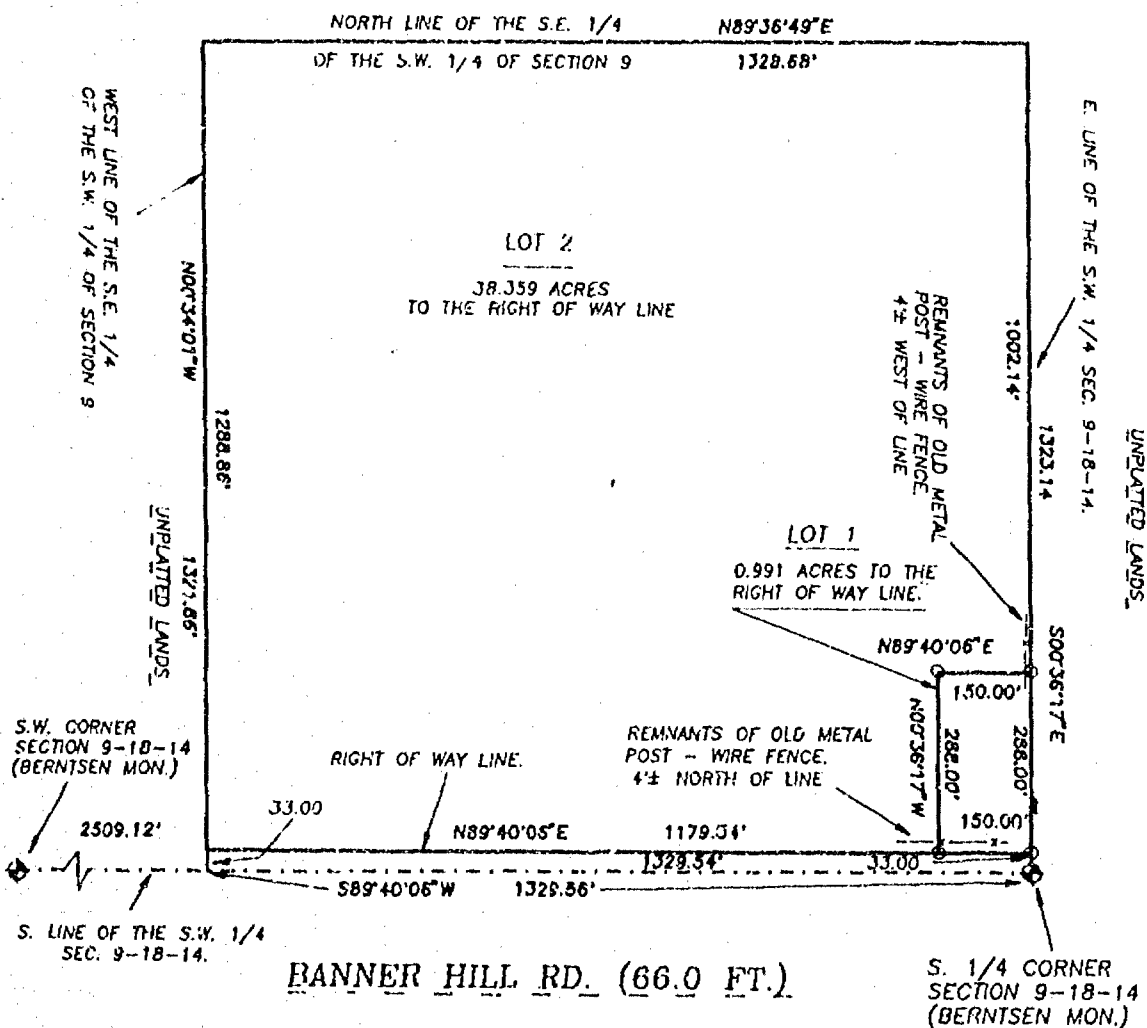
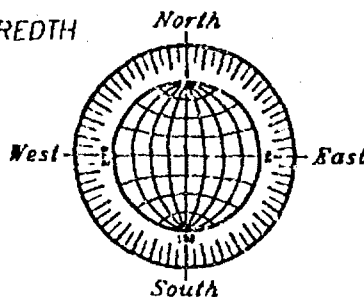
BEARINGS ARE REFERENCED TO THE EAST LINE OF THE SOUTHWEST 1/4 WHICH HAS AN ASSUMED BEARING OF SOUTH 00°36'17" EAST.

○ DENOTES 3/4" DIAMETER IRON ROD, 24" LONG SET, WEIGHING NOT LESS THAN 1.50 LBS PER LINEAL FOOT.


DISTANCES ARE MEASURED TO THE NEAREST HUNDREDTH OF A FOOT.

MONUMENT WAIVER ON FILE


UNPLATTED LANDS
OWNED BY PLATTEE



SCALE: 1" = 300'



REVISED MARCH 19, 1994
FEBRUARY 11, 1994



NO. 2454

ROEHLIG
LAND SURVEYING
&
CONSULTING LTD.
417 North Sawyer Street • Oshkosh WI • 54901
(414) 233-2884



Stock No. 26273

NO. 2454

SHEET 2 OF 3

CERTIFIED SURVEY MAP NO. _____

PART OF THE S.E. 1/4 OF THE S.W. 1/4 OF SECTION 9, T18N, R14E, IN
THE TOWN OF RUSHFORD, WINNEBAGO COUNTY, WISCONSIN.

**SURVEYOR'S CERTIFICATE
(STATE OF WISCONSIN)**

:SS

WINNEBAGO COUNTY)

I, REINHARD ROEHLIG, Wisconsin Registered Land Surveyor do hereby
certify;

THAT I have surveyed, divided and mapped a part of the S.E. 1/4
of the S.W. 1/4 of Section 9, T18N, R14E, Town of Rushford,
Winnebago County, Wisconsin which is bounded and described as
follows;

BEGINNING AT THE S. 1/4 CORNER OF SAID SECTION 9, SOUTH 89°40'06"
WEST ALONG THE SOUTH LINE OF SAID 1/4 SECTION 1329.56 FT., THENCE
NORTH 00°34'01" WEST ALONG THE WEST LINE OF THE S.E. 1/4 OF THE
S.W. 1/4 OF SAID SECTION 1321.86 FT., THENCE NORTH 89°36'49" EAST
ALONG THE NORTH LINE OF SAID 1/4-1/4 SECTION 1328.68 FT. TO A POINT
ON THE EAST LINE OF SAID 1/4 SECTION, THENCE SOUTH 00°36'17" EAST
ALONG SAID LINE 1323.14 FT. TO THE POINT OF BEGINNING. SAID PARCEL
IS SUBJECT TO ALL EXISTING EASEMENTS AND RESTRICTIONS OF RECORD.

THAT I have made this survey by the direction of David Albright and
James Albright, Winnebago County, owners of said land.

THAT such map is a correct representation of all the exterior
boundaries of the land surveyed and the land division thereof made.

THAT I have fully complied with the provisions of Chapter 236 of
the Wisconsin Statutes and the Land Subdivision Ordinance of
Winnebago County.

2-11-94
Date

Reinhard Roehlig
Reinhard Roehlig, Registered
Wisconsin Land Surveyor S-1368


OWNERS CERTIFICATE

AS OWNERS, we hereby certify that we caused the land described on
this map to be surveyed, divided and mapped as represented on this
map in accordance with the Winnebago County Subdivision Ordinance.

WITNESS the hands and seals of said owners this 7 day
of MARCH, 1994.

David Albright

James Albright





Stock No. 26273

NO. 2454

CERTIFIED SURVEY MAP NO. _____

SHEET 3 OF 3

PART OF THE S.E. 1/4 OF THE S.W.1/4 OF SECTION 9, T18N, R14E, IN
THE TOWN OF RUSHFORD, WINNEBAGO COUNTY, WISCONSIN.

STATE OF WISCONSIN)

:SS

WINNEBAGO COUNTY)

PERSONALLY came before me this 7 day of March 1994 the
aforementioned David Albright and James Albright, to me known to be
the persons who executed the foregoing instrument and acknowledged
the same.

Alexandra J. Craig
Notary Public, Winnebago
County, State of Wisconsin

My Commission Expires 1-27-1997

COUNTY TREASURER'S CERTIFICATE

I, Mary Krueger - Deputy, being the duly elected, qualified and
acting treasurer for Winnebago County, do hereby certify that in
accordance with the records in my office, there are no unpaid taxes
or delinquent special assessments as of March 7, 1994 on any
land included in this Certified Survey Map.

Date 3/7/94Treasurer Mary E. Krueger - Deputy

TOWN TREASURER'S CERTIFICATE

I, Kathryn A. Lewis being the duly elected, qualified and
acting treasurer for the Town of Rushford, do hereby certify that
in accordance with the records in my office, there are no unpaid
taxes or delinquent special assessments as of 3-7-94 on
any land included in this Certified Survey Map.

Date 3-7-94Treasurer Kathryn A. Lewis

WINNEBAGO COUNTY PLANNING COMMISSION
AND TOWN BOARD CERTIFICATE OF APPROVAL

This Certified Survey Map of part of the S.E. 1/4 of the S.W.1/4
of Section 9, T18N, R14E, Town of Rushford, Winnebago County,
Wisconsin, is hereby approved.

Date _____

Planning Commission Representative

3/7/94
Date

Wilbur E. Gehlke
Town Board Chairman or Representative

THIS DOCUMENT WAS DRAFTED BY
REINHARD ROEHLIG.



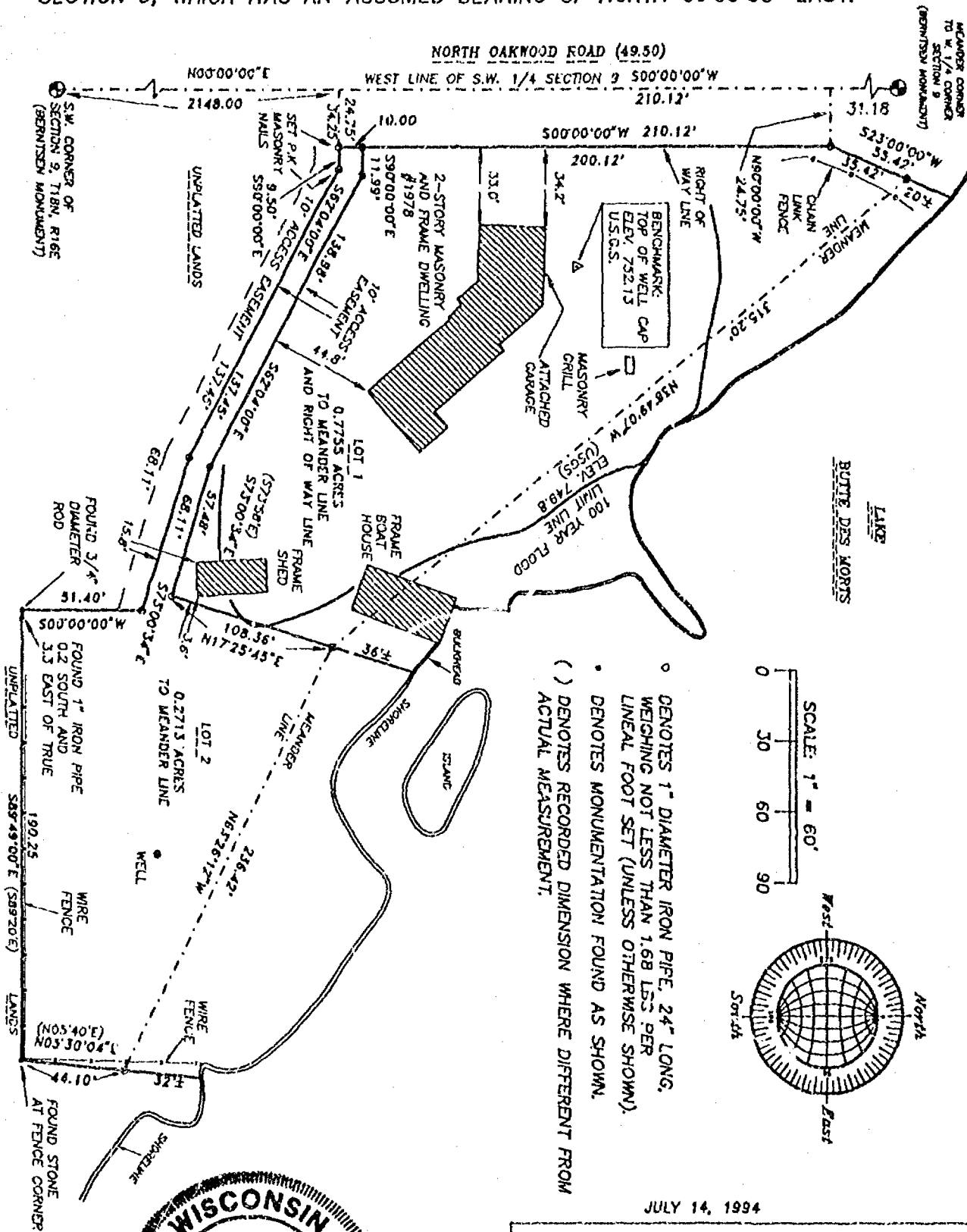
NO. 2093A

CERTIFIED SURVEY MAP NO. _____

SHEET 1 OF 3

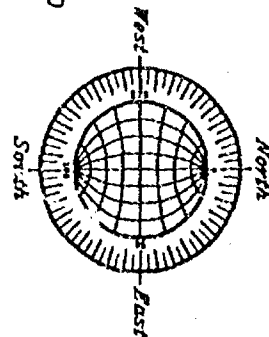
PART OF FRACTIONAL LOT 4 IN THE S.W. 1/4 OF SECTION 9, T18N, R16E, TOWN OF ALGOMA, WINNEBAGO COUNTY, WISCONSIN.

DISTANCES ARE MEASURED TO THE NEAREST HUNDREDTH OF A FOOT.
BEARINGS ARE REFERENCED TO THE WEST LINE OF THE S.W. 1/4 OF SECTION 9, WHICH HAS AN ASSUMED BEARING OF NORTH 00°00'00" EAST.



- DENOTES 1" DIAMETER IRON PIPE, 24" LONG, WEIGHING NOT LESS THAN 1.68 LBS PER LINEAL FOOT SET (UNLESS OTHERWISE SHOWN).
- DENOTES MONUMENTATION FOUND AS SHOWN.
- () DENOTES RECORDED DIMENSION WHERE DIFFERENT FROM ACTUAL MEASUREMENT.

SCALE: 1" = 60'



JULY 14, 1994



ROEHLIG
LAND SURVEYING
&
CONSULTING LTD.
477 North Sawyer Street • Oshkosh WI • 54901
(414) 233-2884



Stock No. 26273

NO. 2093A

SHEET 2 OF 3

CERTIFIED SURVEY MAP NO. _____

PART OF FRACTIONAL LOT 4 IN THE S.W. 1/4 OF SECTION 9, T18N, R16E,
TOWN OF ALGOMA, WINNEBAGO COUNTY, WISCONSIN

**SURVEYOR'S CERTIFICATE
STATE OF WISCONSIN)**

:SS

WINNEBAGO COUNTY)

I, REINHARD ROEHLIG, Wisconsin Registered Land Surveyor do hereby
certify;

THAT I have surveyed, divided and mapped a part of Fractional Lot
4 in the S.W. 1/4 of Section 9, T18N, R16E, in the Town of Algoma,
Winnebago County, Wisconsin which is bounded and described as
follows;

COMMENCING AT THE S.W. CORNER OF SECTION 9, THENCE NORTH 00°00'00"
EAST ALONG THE WEST LINE OF THE S.W. 1/4 OF SAID SECTION 2148.00
FT. TO THE POINT OF BEGINNING OF THE PARCEL TO BE DESCRIBED, THENCE
SOUTH 90°00'00" EAST 34.25 FT., THENCE SOUTH 62°04'00" EAST 137.45
FT., THENCE SOUTH 73°00'34" EAST 68.11 FT., THENCE SOUTH 00°00'00"
WEST 51.40 FT., THENCE SOUTH 89°49'00" EAST 190.25 FT., THENCE
NORTH 05°30'04" EAST 44.10 FT. TO A POINT THAT IS 32 FT. MORE OR
LESS FROM THE SHORELINE OF LAKE BUTTE DES MORTS AND THE POINT OF
BEGINNING OF A MEANDER LINE, THENCE NORTH 63°26'12" WEST ALONG SAID
MEANDER LINE 236.42 FT., THENCE NORTH 38°49'07" WEST ALONG SAID
MEANDER LINE 315.20 FT. TO A POINT THAT IS 20 FT. MORE OR LESS FROM
THE SHORELINE OF LAKE BUTTE DES MORTS AND THE END OF SAID MEANDER
LINE, THENCE SOUTH 23°00'00" WEST 35.42 FT., THENCE NORTH 90°00'00"
WEST 24.75 FT. TO A POINT ON THE WEST LINE OF SAID 1/4 SECTION,
THENCE SOUTH 00°00'00" WEST ALONG SAID LINE 210.12 FT. TO THE POINT
OF BEGINNING. INCLUDED ARE ALL LANDS LYING BETWEEN THE DESCRIBED
MEANDER LINE AND THE SHORELINE OF LAKE BUTTE DES MORTS AND BETWEEN
THE EXTENSIONS TO THE SHORE OF LAKE BUTTE DES MORTS OF THE
DESCRIBED EASTERLY AND WESTERLY BOUNDARIES OF THIS PARCEL. SAID
PARCEL IS SUBJECT TO ALL EXISTING EASEMENTS AND RESTRICTIONS OF
RECORD.


THAT I have made this survey by the direction of John Arps and
Marsha Arps, Winnebago County, owners of said land.

THAT such map is a correct representation of all the exterior
boundaries of the land surveyed and the land division thereof made.

THAT I have fully complied with the provisions of Chapter _____
the Wisconsin Statutes and the Land Subdivision Ordinance of
Winnebago County.

7-16-94
Date

Reinhard Roehlig
Reinhard Roehlig, Registered
Wisconsin Land Surveyor S-1366SH



OWNERS CERTIFICATE

AS OWNERS, we hereby certify that we caused the land described on
this map to be surveyed, divided and mapped as represented on this
map in accordance with the Winnebago County Subdivision Ordinance.

WITNESS the hands and seals of said owners this ____ day
of _____, 1994.

John Arps

Marsha Arps



Stock No. 26273

NO. 2093A

SHEET 3 OF 3

CERTIFIED SURVEY MAP NO. _____

PART OF FRACTIONAL LOT 4 IN THE S.W. 1/4 OF SECTION 9, T18N, R16E,
TOWN OF ALGOMA, WINNEBAGO COUNTY, WISCONSIN

STATE OF WISCONSIN)

:SS

WINNEBAGO COUNTY)

PERSONALLY came before me this _____ day of _____ 1994 the
aforementioned John Arps and Marsha Arps, to me known to be the
persons who executed the foregoing instrument and acknowledged the
same.

My Commission Expires _____

Notary Public, Winnebago
County, State of Wisconsin

COUNTY TREASURER'S CERTIFICATE

I, _____, being the duly elected, qualified and
acting treasurer for Winnebago County, do hereby certify that in
accordance with the records in my office, there are no unpaid taxes
or delinquent special assessments as of _____ on any
land included in this Certified Survey Map.

Date _____ Treasurer _____

TOWN TREASURER'S CERTIFICATE

I, _____, being the duly elected, qualified and
acting treasurer for the Town of Algoma, do hereby certify that in
accordance with the records in my office, there are no unpaid taxes
or delinquent special assessments as of _____ on any
land included in this Certified Survey Map.

Date _____ Treasurer _____

WINNEBAGO COUNTY PLANNING COMMISSION CERTIFICATE
AND TOWN BOARD CERTIFICATE OF APPROVAL

This Certified Survey Map of part of Fractional Lot 4 in the S.W.
1/4 of Section 9, T18N, R16E, in the Town of Algoma, Winnebago
County, Wisconsin is hereby approved.

Date _____ Planning Commission Representative _____

Date _____ Town Board Representative _____

THIS DOCUMENT WAS DRAFTED BY
REINHARD ROEHLIG



NO. 2093A



Stock No. 26273

NO. 2093A

CERTIFIED SURVEY MAP NO. 2972SHEET 2 OF 3

PART OF FRACTIONAL LOT 4 IN THE S.W. 1/4 OF SECTION 9, T18N, R16E,
TOWN OF ALGOMA, WINNEBAGO COUNTY, WISCONSIN

**SURVEYOR'S CERTIFICATE
STATE OF WISCONSIN)**

ISS

WINNEBAGO COUNTY)

I, REINHARD ROEHLIG, Wisconsin Registered Land Surveyor do hereby
certify;

THAT I have surveyed, divided and mapped a part of Fractional Lot
4 in the S.W. 1/4 of Section 9, T18N, R16E, in the Town of Algoma,
Winnebago County, Wisconsin which is bounded and described as
follows;

COMMENCING AT THE S.W. CORNER OF SECTION 9, THENCE NORTH 00°00'00"
EAST ALONG THE WEST LINE OF THE S.W. 1/4 OF SAID SECTION 2140.00
FT. TO THE POINT OF BEGINNING OF THE PARCEL TO BE DESCRIBED, THENCE
SOUTH 90°00'00" EAST 34.25 FT., THENCE SOUTH 62°04'00" EAST 137.45
FT., THENCE SOUTH 73°00'34" EAST 68.11 FT., THENCE SOUTH 00°00'00"
WEST 51.40 FT., THENCE SOUTH 89°49'00" EAST 190.25 FT., THENCE
NORTH 05°30'04" EAST 44.10 FT. TO A POINT THAT IS 32 FT. MORE OR
LESS FROM THE SHORELINE OF LAKE BUTTE DES MORTS AND THE POINT OF
BEGINNING OF A MEANDER LINE, THENCE NORTH 63°26'12" WEST ALONG SAID
MEANDER LINE 236.42 FT., THENCE NORTH 38°49'07" WEST ALONG SAID
MEANDER LINE 315.20 FT. TO A POINT THAT IS 20 FT. MORE OR LESS FROM
THE SHORELINE OF LAKE BUTTE DES MORTS AND THE END OF SAID MEANDER
LINE, THENCE SOUTH 23°00'00" WEST 35.42 FT., THENCE NORTH 90°00'00"
WEST 24.75 FT. TO A POINT ON THE WEST LINE OF SAID 1/4 SECTION,
THENCE SOUTH 00°00'00" WEST ALONG SAID LINE 210.12 FT. TO THE POINT
OF BEGINNING. INCLUDED ARE ALL LANDS LYING BETWEEN THE DESCRIBED
MEANDER LINE AND THE SHORELINE OF LAKE BUTTE DES MORTS AND BETWEEN
THE EXTENSIONS TO THE SHORE OF LAKE BUTTE DES MORTS OF THE
DESCRIBED EASTERLY AND WESTERLY BOUNDARIES OF THIS PARCEL. SAID
PARCEL IS SUBJECT TO ALL EXISTING EASEMENTS AND RESTRICTIONS OF
RECORD.


THAT I have made this survey by the direction of John Arps and
Marsha Arps, Winnebago County, owners of said land.

THAT such map is a correct representation of all the exterior
boundaries of the land surveyed and the land division thereof made.

THAT I have fully complied with the provisions of Chapter
the Wisconsin Statutes and the Land Subdivision Ordinance
Winnebago County.

7-16-94
Date

Reinhard Roehlig
Reinhard Roehlig, Registered
Wisconsin Land Surveyor S-1368



OWNERS CERTIFICATE

AS OWNERS, we hereby certify that we caused the land described on
this map to be surveyed, divided and mapped as represented on this
map in accordance with the Winnebago County Subdivision Ordinance.

WITNESS the hands and seals of said owners this 20 day
of July, 1994.

John Arps
John Arps

Marsha Arps
Marsha Arps

Stock No. 26273

NO. 2093A

CERTIFIED SURVEY MAP NO. 2972SHEET 3 OF 3PART OF FRACTIONAL LOT 4 IN THE S.W. 1/4 OF SECTION 9, T18N, R16E,
TOWN OF ALGOMA, WINNEBAGO COUNTY, WISCONSIN

STATE OF WISCONSIN)

:SS

WINNEBAGO COUNTY)

PERSONALLY came before me this 20 day of July 1994 the
aforementioned John Arps and Marsha Arps, to me known to be the
persons who executed the foregoing instrument and acknowledged the
same.

Notary Public, Winnebago
County, State of Wisconsin

My Commission Expires is permanent

COUNTY TREASURER'S CERTIFICATE

I, Ruth H Bradley, being the duly elected, qualified and
acting treasurer for Winnebago County, do hereby certify that in
accordance with the records in my office, there are no unpaid taxes
or delinquent special assessments as of July 19, 1994 on any
land included in this Certified Survey Map.

Date 7/19/94Treasurer Ruth H Bradley

TOWN TREASURER'S CERTIFICATE

I, Joel E Olson, being the duly elected, qualified and
acting treasurer for the Town of Algoma, do hereby certify that in
accordance with the records in my office, there are no unpaid taxes
or delinquent special assessments as of July 19, 1994 on any
land included in this Certified Survey Map.

Date 7/22/94Treasurer Joel E OlsonWINNEBAGO COUNTY PLANNING COMMISSION CERTIFICATE
AND TOWN BOARD CERTIFICATE OF APPROVAL

This Certified Survey Map of part of Fractional Lot 4 in the S.W.
1/4 of Section 9, T18N, R16E, in the Town of Algoma, Winnebago
County, Wisconsin is hereby approved.

Date July 29, 1994x Joann M. Sevier
Planning Commission RepresentativeDate 7/19/94x Janette Dinkoff
Town Board Representative

883390

Register's Office

Winnebago County, Wis.

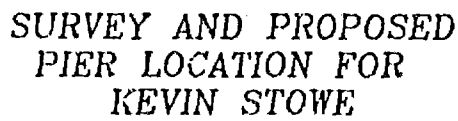
Received for record this 5th
day of Aug A.D., 19 94at 8:00 o'clock A.M. andfiled in Vol. 1 of CSMon page 2972

Majorie Adams
Register of Deeds

Roehling

THIS DOCUMENT WAS DRAFTED BY
REINHARD ROEHLIG

Chy
142



PROPOSED PIER
AND BOAT HOIST

LAKE

BUTTE DES MORTS

WIRE
FENCE

FOUND STONE
AT FENCE CORNER

WIRE
FENCE
FOUND —
1" PIPE
390.05.50M

FOUND
1" PIPE
.07 N.W.
OF TRUE

OCTOBER 12, 1994

SURVEY FOR KEVIN STOME

NO. 2578

SITUATED ALONG SHOREHAVEN LANE, BEING THAT PART OF FRACTIONAL LOT FOUR (4) OF SECTION NINE (9) TOWNSHIP EIGHTEEN (18) NORTH, OF RANGE SIXTEEN (16) EAST, IN THE TOWN OF ALGONA, WINNEBAGO COUNTY, WISCONSIN, DESCRIBED AS FOLLOWS, VIZ: COMMENCING ON THE WEST LINE OF SAID FRACTIONAL LOT, AT A POINT ONE THOUSAND SEVEN HUNDRED SEVENTY-SIX AND NINE-TENTHS (1776.9) FEET NORTH OF THE SOUTHWEST CORNER THEREOF; THENCE SOUTH EIGHTY-NINE (89) DEGREES TWENTY (20) MINUTES EAST, THREE HUNDRED EIGHTY-FOUR AND SEVENTY-FIVE HUNDREDTHS (384.75) FEET, THE PLACE OF BEGINNING; THENCE SOUTH SEVENTY-ONE (71) DEGREES TWENTY-FIVE (25) MINUTES EAST, EIGHTEEN AND FIFTY-FOUR HUNDREDTHS (18.54) FEET; THENCE NORTH EIGHT (8) DEGREES FIFTY-FIVE (55) MINUTES EAST, TO MEANDER LINE OF LITTLE LAKE BUTTE DES MORTS; THENCE WESTERLY, ALONG THE MEANDER LINE OF SAID LAKE, TO A POINT THAT IS NORTH FIVE (5) DEGREES FORTY(40) MINUTES EAST OF THE PLACE OF BEGINNING; THENCE SOUTH FIVE (5) DEGREES FORTY (40) MINUTES WEST, TO THE PLACE OF BEGINNING. SAID PARCEL IS SUBJECT TO ALL EASEMENTS AND RESTRICTIONS OF RECORD AND CONTAINS 0.19 ACRES MORE OR LESS.

OCTOBER 12, 1994


ROEHLIG

LAND SURVEYING
&
CONSULTING LTD.

417 North Sawyer Street * Oshkosh WI * 54901

(414) 233-2884

NO. 2578



GRAPHIC SCALE

10-12-94
Date

Richard North, Registered
Land Surveyor 5-15-83

This survey is made for the exclusive use of the present owners of the property and also those who purchase, mortgage or otherwise title thereto, within one (1) year from the date hereof.

1. Reduced Roosting. Miscellaneous Regulated Land Surveys, Coffey (the I have surveyed the above described property and that the above map is a correct representation thereof and shows the size and location of the property, its surface base, corners, the location and dimensions of all visible structures thereon, boundary fences, apparent easements and roadways and visible encroachments, if any.

Surveyors Certificate

N05°30'04"E (N05°40'E)
240.71

FOUND 1" DIAMETER IRON
PIPE 0.37 N.W. AND
2.46 N.E. OF TRUE

FOUND 3/4" DIAMETER
IRON ROD


SHOREHAVEN LANE

S89°25'27"E 388.01
(S39°20'E 384.74)

1776.01
(1776.9)

S.W. CORNER
SECTION 9
(BERNTSEN MONUMENT)

OAKWOOD ROAD



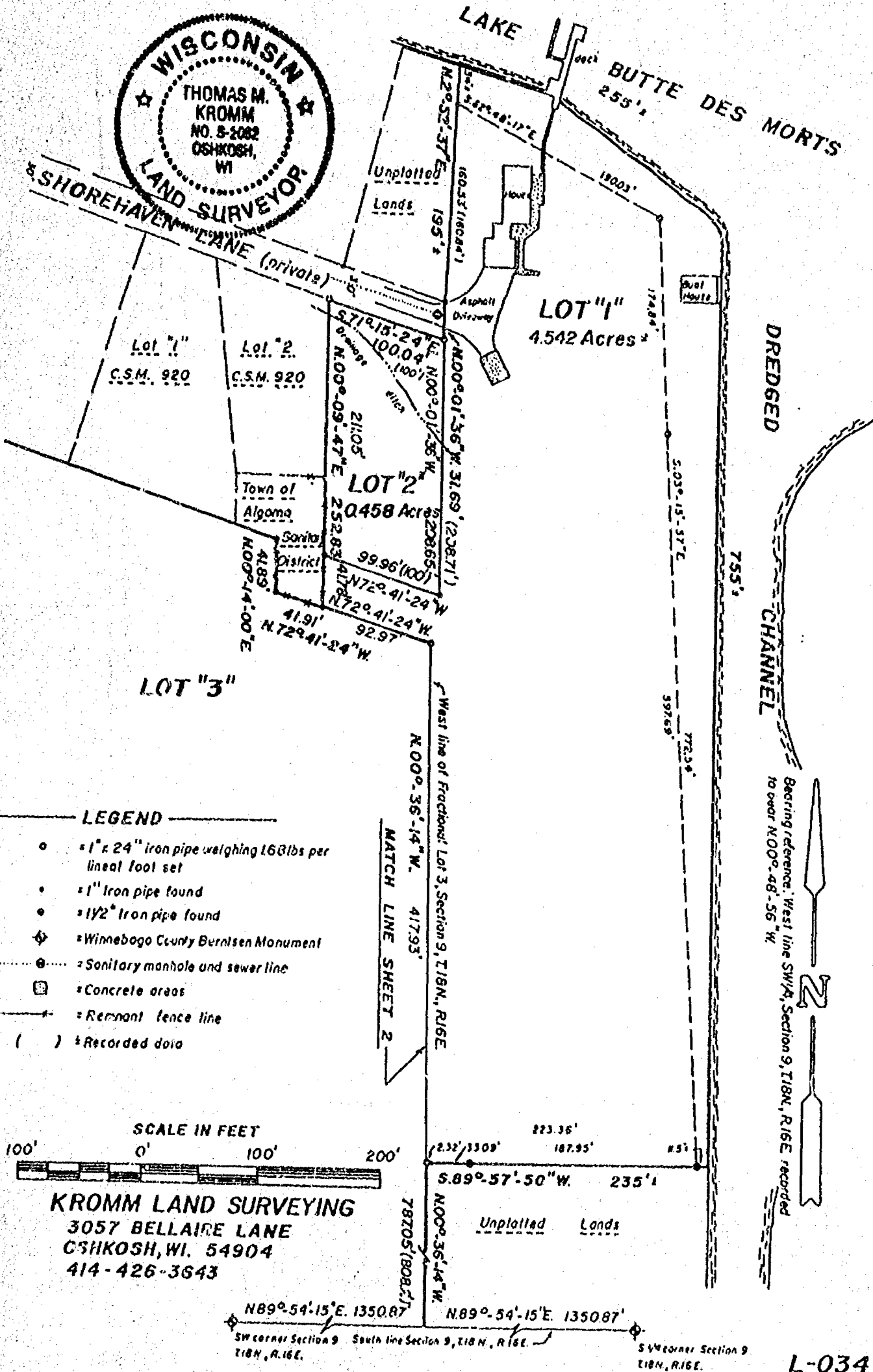

STATE OF WISCONSIN

SS WINNEBAGO COUNTY CERTIFIED SURVEY MAP NO. 3412

WINNEBAGO COUNTY

Sheet 1 of 4

Being part of Fractional Lot 3 and Fractional Lot 4 in the SW 1/4 of Section 9, T.18N., R.16E.,
Town of Algoma, Winnebago County, Wisconsin.



L-034

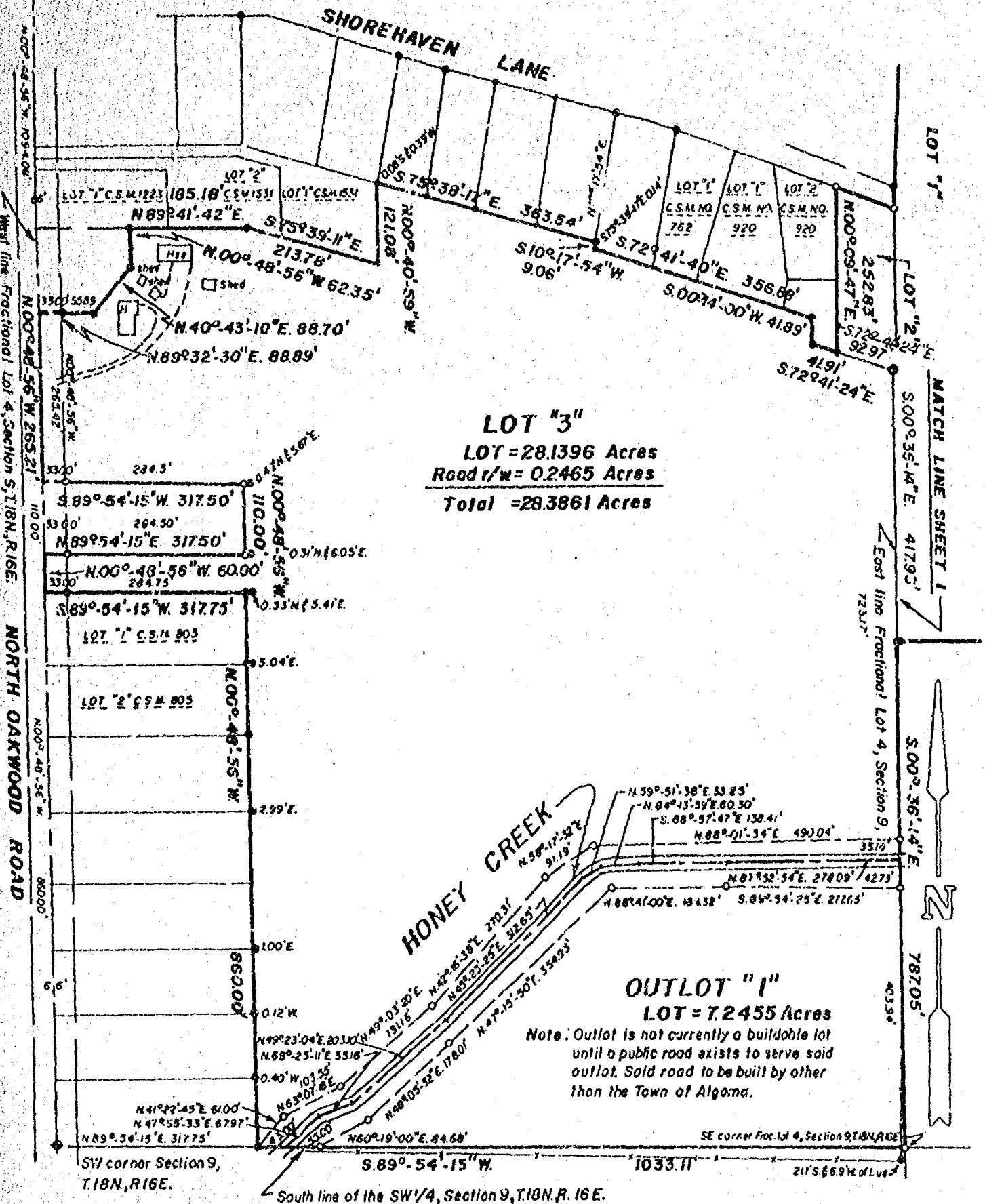
STATE OF WISCONSIN

SS WINNEBAGO COUNTY CERTIFIED SURVEY MAP NO. 3412

WINNEBAGO COUNTY

Sheet 2 of 4

Meander corner Section 9, the SW 1/4 of Section 9, T.18N., R.16E., Town of Algoma, Winnebago County, Wisconsin.



STATE OF WISCONSIN

SS WINNEBAGO COUNTY CERTIFIED SURVEY MAP NO. 3412

WINNEBAGO COUNTY

SURVEYOR'S CERTIFICATE:


Sheet 3 of 4

I, Thomas M. Kromm, Wisconsin Registered Land Surveyor of Kromm Land Surveying, certify that I have surveyed, divided and mapped under the direction of Ron Tenpas a part of Fractional Lot Three (3) and Fractional Lot Four (4) of the Southwest Quarter (SW 1/4) of Section Nine (9), Township Eighteen (18) North, Range Sixteen (16) East, Town of Algoma, Winnebago County, Wisconsin containing 40.632 acres of land more or less and being described by:

Commencing at the Southwest corner of said Section 9; thence N.89°-54'-15"E. 317.75 feet, to the true point beginning; thence N.00°-48'-56"W. 860.00 feet; thence S.89°-54'-15"W. 317.75 feet; thence N.00°-48'-56"W. 60.00 feet; thence N.89°-54'-15"E. 317.50 feet; thence N.00°-48'-56"W. 110.00 feet; thence S.89°-54'-15"W. 317.50 feet; thence N.00°-48'-56"W. 265.21 feet; thence N.89°-32'-30"E. 88.89 feet; thence N.40°-43'-10"E. 88.70 feet; thence N.00°-48'-56"W. 62.35 feet; thence N.89°-41'-42"E. 185.13 feet; thence S.75°-39'-11"E. 213.78 feet; thence N.00°-40'-59"W. 121.08 feet; thence S.75°-38'-17"E. 363.54 feet; thence S.10°-17'-54"W. 9.06 feet; thence S.72°-41'-40"E. 356.88 feet; thence S.00°-14'-00"W. 41.89 feet; thence S.72°-41'-24"E. 41.91 feet; thence N.00°-09'-47"E. 252.83 feet; thence S.71°-15'-24"E. 100.04 feet; thence N.00°-01'-36"W. 31.69 feet; thence N.02°-52'-37"E. 160.53 feet to a point on a meander line of Lake Butte Des Morts, 34'± distant from the water's edge thereof; thence S.62°-48'-17"E. 190.03 feet, along said meander line; thence S.03°-15'-57"E. 772.54 feet, along a meander line of a dredged channel, 11.5 feet ± distant from the water's edge thereof to the terminus of said meander line and including all lands between said meander line and water's edge; thence S.89°-57'-50"W. 223.36 feet; thence S.00°-36'-14"E. 787.05 feet; thence S.89°-54'-15"W. 1033.11 feet to the true point of beginning.

That such is a correct representation of all exterior boundaries of the land surveyed. That I have fully complied with the provisions of Chapter 236.34 of the Wisconsin Statutes and the Land Subdivision Ordinance of Winnebago County in surveying and mapping the same. The afore described parcel subject to all easements and restrictions of record.
Date this 7th day of November, 1995.

Thomas M. Kromm
Registered Land Surveyor
Thomas M. Kromm
Revised on April 9th, 1996
OWNER'S CERTIFICATE:



As Owners, we here by certify that we caused the land described on this Certified Survey Map to be surveyed, divided and mapped as represented on this map.

Dated this 12th day of April, 1996.

Ronald L. Tenpas
Ronald L. Tenpas
Owners Lot 1 and Lot 2

Patricia A. Tenpas
Patricia A. Tenpas

Leila M. Hecker
Leila M. Hecker
Owner Lot 3 and Outlot 1

Personally came before me this 12th day of April, 1996, the above named Ronald & Patricia Tenpas to me known to be the persons who executed the foregoing instrument and acknowledged the same.

Carl J. Berndt
Notary Public, Winnebago ^{Cty.} Wisconsin
My commission expires 10/22/96

STATE OF WISCONSIN

WINNEBAGO COUNTY

SS WINNEBAGO COUNTY CERTIFIED SURVEY MAP NO. 3412

Sheet 4 of 4

Being part of Fractional Lot 2 and Fractional Lot 4 in the SW 1/4 of Section 9, T.18N., R.16E., Town of Algoma, Winnebago County, Wisconsin.

COUNTY TREASURER'S CERTIFICATE:

I, BURTON SCHMIDT, being the duly elected, qualified and acting Treasurer of the County of Winnebago, do hereby certify that the records in my office show no unredeemed tax sales and no unpaid taxes or special assessments as of 4/29/96 affecting the lands included in this Certified Survey Map.

4/29/96
Date:

Burton Schmidt
County Treasurer:

CERTIFICATE OF TOWN TREASURER:

I, JOEL C. EDSON, being the duly elected, qualified and acting Town Treasurer of the Town of Algoma, do hereby certify that in accordance with the records in my office, there are no unpaid special assessments as of 4/29/96 on any of the land included in this Certified Survey Map.

4/29/96
Date:

Joel Edson
Town Treasurer:

WINNEBAGO COUNTY PLANNING COMMISSION CERTIFICATE AND TOWN BOARD CERTIFICATE OF APPROVAL:


This Certified Survey Map of a part of Fractional Lot 3 and Fractional Lot 4 in the SW 1/4 of Section 9, T.18N., R.16E., Town of Algoma, Winnebago County, Wisconsin, is hereby approved.

4/30/96
Date:

John R. Appleton
Planning Commission Representative
Jim McAllister
Town Board Representative

12-6-95
Date:

934974



Register's Office
Winnebago County, Wis.
Received for record this 3rd
day of MAY A.D., 1996
at 9:00 o'clock A.M. and
filed in Vol. 1 of CSM.
on page 3412

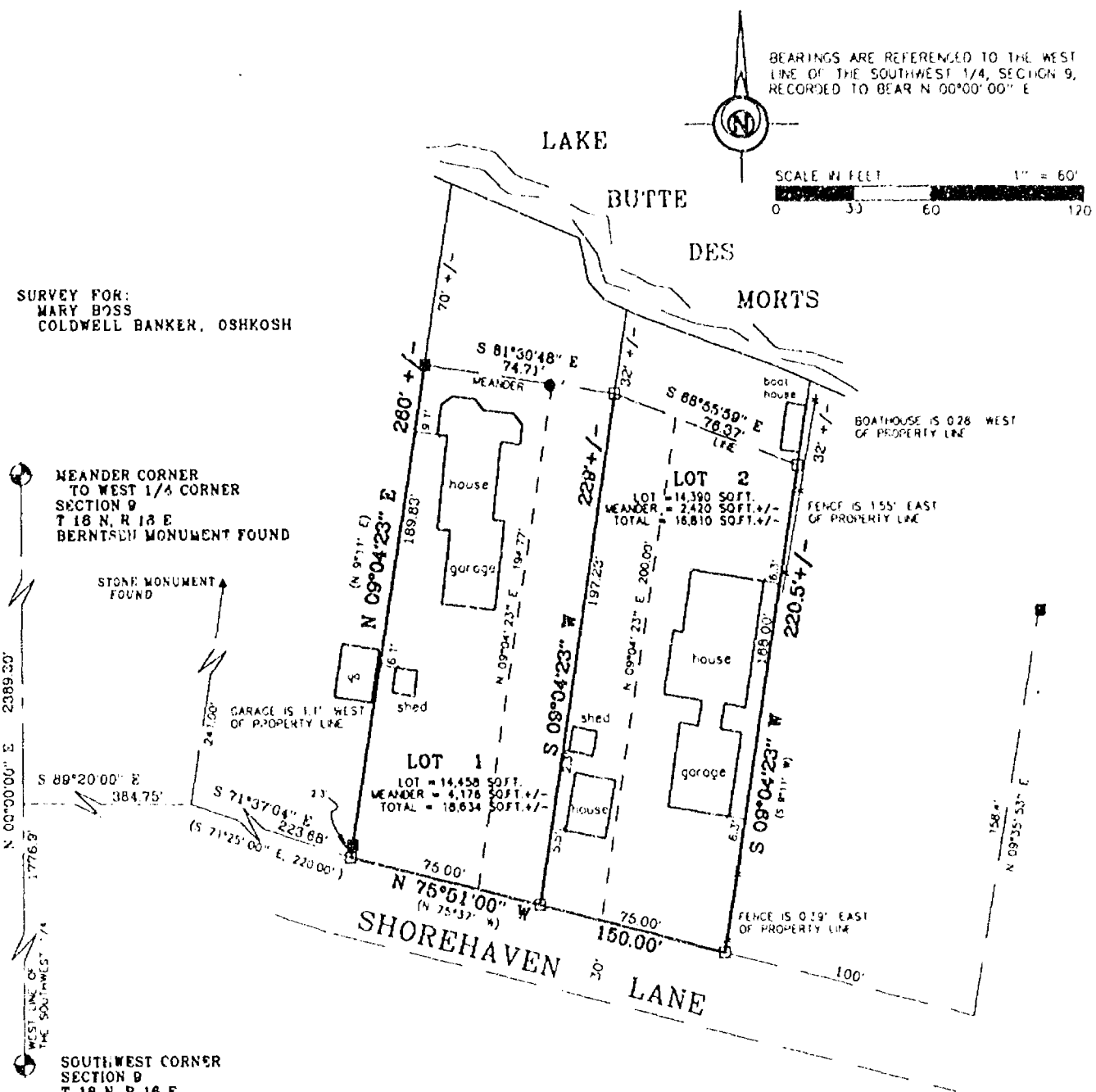
Susan Whanghoff
Register of Deeds

pd
16

CERTIFIED SURVEY MAP NO. 3600

PART OF FRACTIONAL LOT 4 IN THE SOUTHWEST 1/4 OF SECTION 9,
TOWN 18, NORTH, RANGE 16 EAST, TOWN OF ALGOMA, WINNEBAGO COUNTY, WISCONSIN

SURVEY FOR:
MARY BOSS
COLDWELL BANKER, OSHKOSH



LEGEND

- 3/4" STEEL REINFORCING BAR SET, 24" LONG,
WEIGHING 1.502 LBS. PER LIN. FOOT
- 1" IRON PIPE SET, 24" LONG,
WEIGHING 1.130 LBS. PER LIN. FOOT
- ▲ 1-1/4" STEEL REINFORCING BAR SET, 30" LONG,
WEIGHING 4.303 LBS. PER LIN. FOOT
- X CHISELED "X" SET
- 3/4" REBAR FOUND
- 1" IRON PIPE FOUND
- △ 1-1/4" REBAR FOUND
- 2" IRON PIPE FOUND
- ⊗ CHISELED "X" FOUND
- ◆ GOVERNMENT CORNER

*** FENCE LINE
() RECORDED AS



Michael J. Kaczmarzyk
NOVEMBER, 7, 1996



Martenson & Eisele, Inc.

CONSULTING ENGINEERING & LAND SURVEYING
1919 AMERICAN COURT
NEENAH, WIS. 54956
PHONE (414) 731-0381

PROJECT NO. 148-386

FIELD BOOK _____ PAGE _____
DISK _____ FILE 148386
SHEET 1 OF 3

THIS INSTRUMENT WAS DRAFTED BY: *Dmw*

CERTIFIED SURVEY MAP NO. 3600

SURVEYOR'S CERTIFICATE

I, Michael J. Kaczmarzyk, Registered Land Surveyor, do hereby certify:

That I have surveyed, divided and mapped, at the direction of Remley & Sensenbrenner S.C. all that part to Fractional Lot 4 located in the Southwest 1/4 of Section 9, Town 18 North, Range 18 East, Town of Algoma, Winnebago County, Wisconsin described as follows:

Commencing at the Southwest corner of said Section 9; thence N 00 degrees 00 minutes 00 seconds East along the West line of said Southwest 1/4 a distance of 1776.9 feet; thence South 89 degrees 20 minutes 00 seconds East, 384.75 feet; thence South 71 degrees 37 minutes 04 seconds East, 223.68 feet to the point of beginning; thence North 09 degrees 04 minutes 23 seconds East, 189.83 feet to a meander corner which is South 09 degrees 04 minutes 23 seconds West, 70 feet more or less from the water's edge of Lake Butte Des Morts; thence South 81 degrees 30 minutes 48 seconds East, 74.71 feet along a meander line to a meander corner which is South 09 degrees 04 minutes 23 seconds West, 32 feet more or less from said water's edge, thence continuing along said meander line South 68 degrees 55 minutes 59 seconds East, 76.37 feet to a meander corner which is South 09 degrees 04 minutes 23 seconds West of said water's edge, 32 feet more or less; thence South 09 degrees 04 minutes 23 seconds West, 188.00 feet; thence North 75 degrees 51 minutes 00 seconds West along the North right-of-way line of Shorehaven Lane, 150.00 feet to the point of beginning, containing 35,444 square feet more or less (0.814 acres) including all lands lying between the meander line and the water's edge of said Lake Butte Des Morts and subject to all easements and restrictions of record.

That I have fully complied with Chapter 236.34 of the Wisconsin Statutes in surveying, dividing, and mapping the same and the Town of Algoma, and Winnebago County Subdivision Ordinances.

This map is a correct representation of all of the exterior boundaries of land surveyed and the division thereof.

Given under my hand this 2nd day of NOVEMBER, 1996.

Michael J. Kaczmarzyk
Michael J. Kaczmarzyk, Reg. Land Surveyor, S-2256



OWNERS CERTIFICATE


As owners we, the undersigned, hereby certify that we caused the land above described to be surveyed, divided and mapped and dedicated to the public as shown and represented on this map.

David Hansen 12/11/96 Patricia Hansen 12/11/96
Date Date Date

State of Wisconsin }
Winnebago County } SS

Personally came before me on the 11 day of December, 1996, the above owners to me known to be the persons who executed the foregoing instrument and acknowledge the same.

Barbara L. Holly My Commission Expires is permanent
Notary



PROJECT NO. 148-386
SHEET 2 OF 3

CERTIFIED SURVEY MAP NO. 3600

OWNERS CERTIFICATE

As owners we, the undersigned, hereby certify that we caused the land above described to be surveyed, divided and mapped and dedicated to the public as shown and represented on this map.

Nancy E. Eisch 12/5/96 Nancy E. Eisch 12/5/96
Trustee of Estate of Grace H. Trader, Nancy E. Eisch ~~Trustee~~ Personal Representative Date
title of Estate of Grace H. Trader,
Nancy E. Eisch

State of Wisconsin }
Winnebago County } SS

Personally came before me on the 5th of November 1996, the above owners to me known to be the persons who executed the foregoing instrument and acknowledged to me that they executed the same.

Barbara L. Holly My Commission Expires as permanent
Notary - Barbara L. Holly



CERTIFICATE OF PLANNING COMMITTEE

Pursuant to the Land Subdivision Regulations of the County of Winnebago, Wisconsin, all the requirements for approval have been fulfilled. This Minor Subdivision was approved by the Winnebago County Planning and Zoning Committee on 12th day of November, 1996.

Joanne M. Sievert
Chairman, Planning and Zoning Committee

TREASURER'S CERTIFICATE

I hereby certify that there are no unpaid taxes or unpaid special assessments on any of the lands shown hereon.

John E. Hansen Mary E. Hargrove, Deputy
Town Treasurer County Treasurer
Dec 11, 1996 12.11.96
Date Date

TOWN APPROVAL

We hereby certify that the Town of Algoma has reviewed and approved this certified survey map.

Joe McCallister 11-19-96 David E. Hargrove 11-19-96
Town Chairman Date Town Clerk Date

This Certified Survey Map is contained wholly within the property described in the following recorded instruments:

Owners of record	Recording information	Parcel number
David R. Hansen	Doc. #577611	002-0050-00
Lucian E. & Grace H. Trader	Doc. #541725	002-0050-02
David R. & Patricia Hansen	Doc. #738553	002-0050-01
Lucian E. & Grace H. Trader	Doc. #738554	002-0050-01-01



Michael J. Kaczmarzyk
NOVEMBER 1, 1996

PROJECT NO. 148-386
SHEET 3 OF 3

957494

Register's Office
Winnebago County, Wis.
Received for record this 18th
day of December A.D., 1996
at 8:00 o'clock A.M. and
filed in Vol. 1 of C.S.M.
on page 3600
Susan W. Wenzel
Register of Deeds

cbg
16
Martinson & Eische

FORM NO. 265-A
REGISTER

Stock No. 26273