

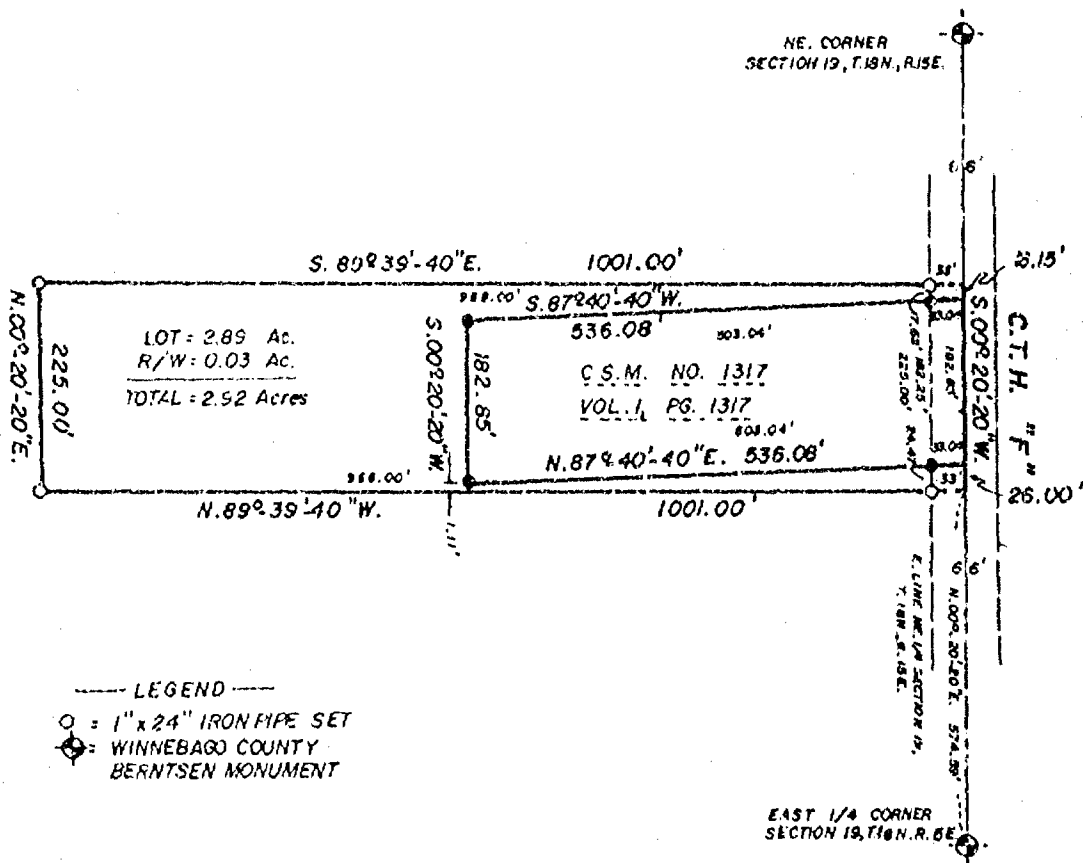
19 - 18 - 15

NO.	SURVEYED FOR	SURVEYOR	DATE	PLAT NO.	CERTIFIED MAP NO.	SURVEYS		SURVEY	LOCATION
						VOL.	PAGE		
M	Edgar	Stearns	3-23-64					19	T18N RISE W1/4
K	Wiley	Schmale	9-22-78		523371	1	436	19	T18N RISE S1/4
W	Milam	Hawkworth			572088	1	981		

**SURVEY
FOR
RUSSELL VOLP**

A part of the Southeast Quarter (SE $\frac{1}{4}$) of the Northeast Quarter (NE $\frac{1}{4}$) of Section Nineteen (19), Township Eighteen (18) North, Range Fifteen (15) East, Town of Omro, Winnebago County, Wisconsin, containing 2.92 acres of land and being described by: Commencing at the East Quarter (E $\frac{1}{4}$) Corner of said Section 19; thence N00°-20'-20"E 574.59 feet, along the East line of the NE $\frac{1}{4}$ of said Section 19 to the true point of beginning; thence N89°-39'-40"W 1001.00 feet; thence N00°-20'-20"E 225.00 feet; thence S89°-39'-40"E 1001.00 feet, to a point on the East line of the NE $\frac{1}{4}$ of said Section 19; thence S00°-20'-20"W 16.15 feet, along the East line of the NE $\frac{1}{4}$ of said Section 19; thence S87°-40'-40"W 536.08 feet; thence S00°-20'-20"W 182.85 feet; thence N87°-40'-40"E 536.08 feet, to a point on the East line of the NE $\frac{1}{4}$ of said Section 19; thence S00°-20'-20"W 26.00 feet, along the East line of the NE $\frac{1}{4}$ of said Section 19 to the true point of beginning.

The afore described being subject to the restriction that the property described above shall be included with Lot 1 of Certified Survey Map Number 1317, recorded in Volume 1 on Page 1317 of Certified Survey Maps as Document Number 619828, in the Register of Deeds Office of Winnebago County, and that the two (2) parcels be recognized as one (1) lot.



ALL BEARINGS REFERENCED TO THE EAST LINE OF THE NE. 1/4 SECTION 19, T. 18 N., R. 10 E. ASSUMED NOD-20-20° E.


I, Lawrence C. Kriescher, Wisconsin Registered Land Surveyor of Aero-Metric Engineering, Inc., certify that I have surveyed the above described property and that the map shown above is a true and accurate representation thereof to the best of my knowledge and belief.



AERO-METRIC ENGINEERING, INC.
PHOTOGRAMMETRIC ENGINEERS
LAND SURVEYORS
CHILTON, WISCONSIN

James C. Krieger 1-25-28
WIS. REGISTERED LAND SURVEYOR 9-1599

NOTEBOOK 83 PAGE 71-72

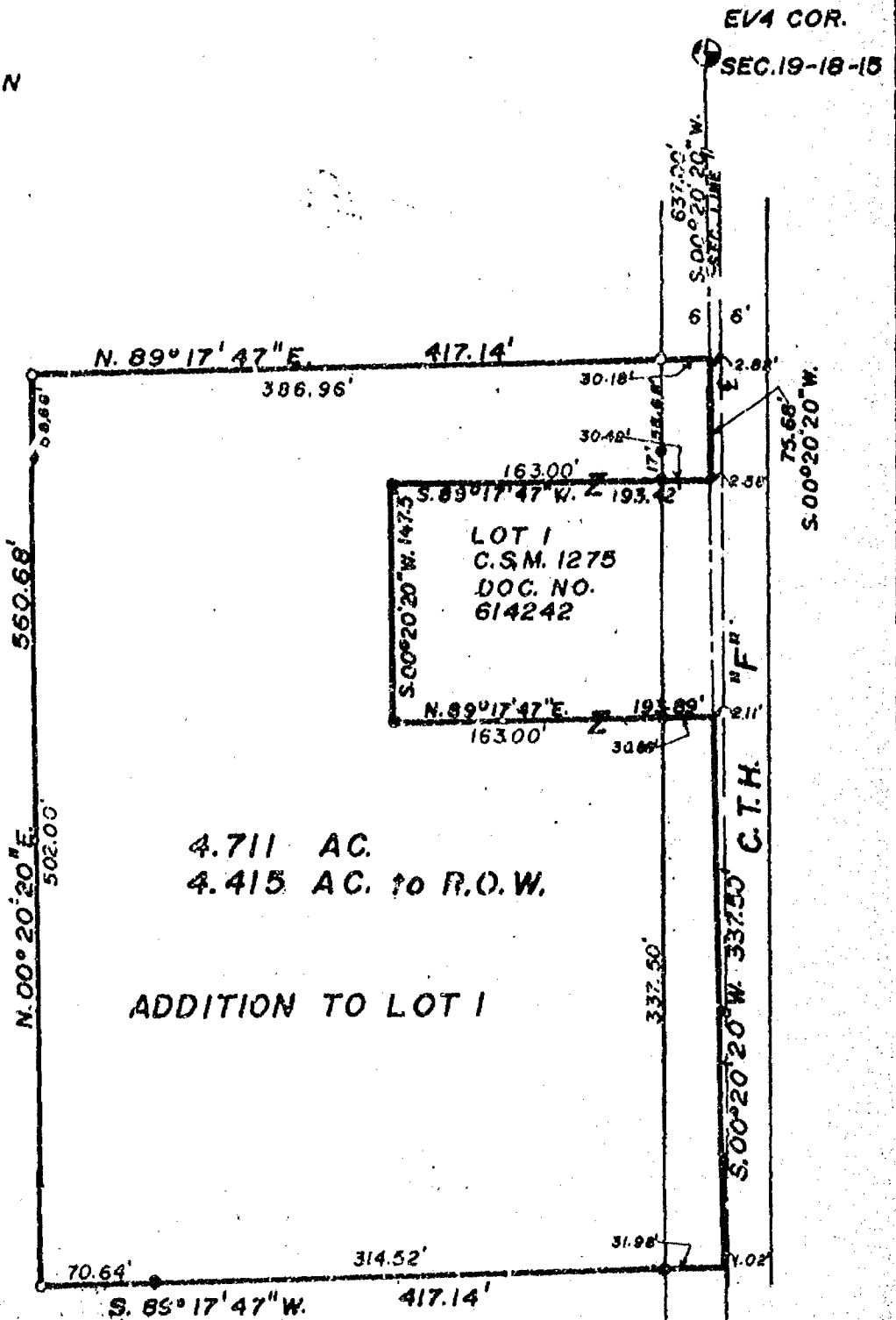


L-1626

PART OF THE NE1/4 OF THE SE1/4 OF SEC. 19, T. 18N., R. 15E., IN
THE TOWN OF OMRO, WINNEBAGO COUNTY, WISCONSIN

EV4 COR.

SEC.19-18-15



4.711 AC.
4.415 AC. to R.O.W.

ADDITION TO LOT 1

- = Existing monuments
- = 2 x 30" iron pipe set
- = 1 x 30" iron pipe set
- = reference caps or RR spikes
- = Bernisen or Harrison monuments
- X - X = fence
- () = recorded as
- [] = stone monument



I, hereby certify that I have surveyed the property as shown, according to official records and that the plat above drawn is an accurate and correct representation of said survey. NOVEMBER 4, 1986

Robert H. Sawyer
Wisconsin Registered Land Surveyor S-1894

S **SAYLER SURVEY, INC.**
LAND SURVEYORS
S WINNECONNE, WI 54986

SCALE 1" = 100'
PROJECT NO. S-001710
FIELD BOOK 49 PAGE 138

Stock No. 26273

WINNEBAGO COUNTY CERTIFIED SURVEY MAP NO. 1317
Part of the SE $\frac{1}{4}$ of the NE $\frac{1}{4}$ of Sec. 19, T.18N., R.15E., Town of Omro, Winnebago County, Wisconsin

SURVEYOR'S CERTIFICATE

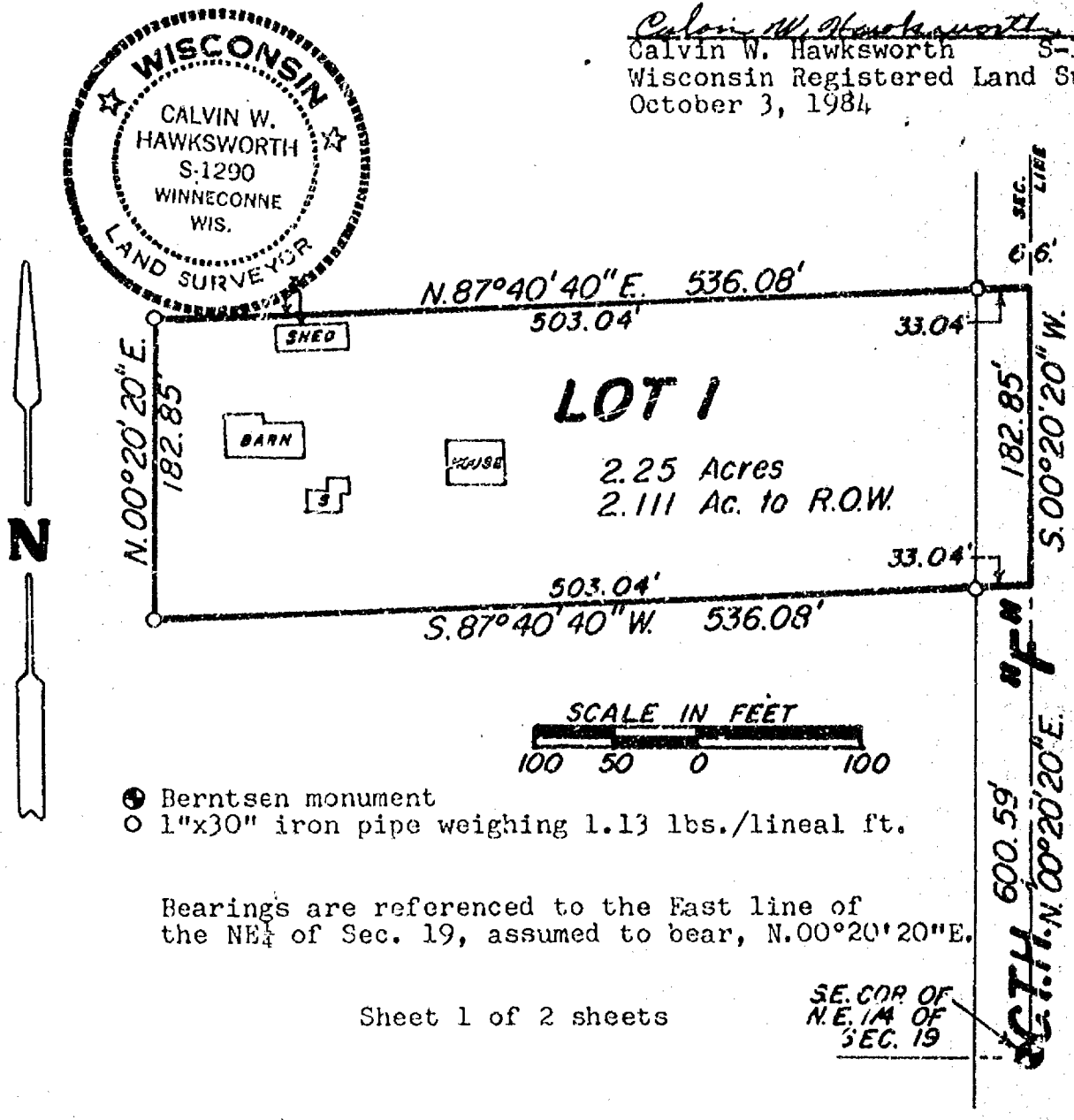
I, Calvin W. Hawksworth, registered land surveyor, hereby certify:

That I have surveyed, divided and mapped the parcel of land located in part of the SE $\frac{1}{4}$ of the NE $\frac{1}{4}$ of Sec. 19, T.18N., R.15E. in the Town of Omro, Winnebago County, Wisconsin, described as follows: Beginning at a point on the East line of the NE $\frac{1}{4}$ of said Sec. 19 that is 600.59 ft., N.00°20'20"E. of the SE corner of the NE $\frac{1}{4}$ of said Sec. 19. From that point running S.87°40'40"W., 536.08 ft., thence N.00°20'20"E., 182.85 ft., thence N.87°40'40"E., 536.08 ft. to the East line of the SE $\frac{1}{4}$ of the NE $\frac{1}{4}$ of said Sec. 19, thence S.00°20'20"W. along said East line, 182.85 ft. to the said point of beginning. Being a parcel of land of 2.25 acres, more or less.

That I have made such survey, land division and map by the direction of G.W. Laiten, 3708 Cottage Drive, Fond Du Lac, Wi., 54935; that such map is a true and correct representation of the exterior boundaries of the land surveyed.

That I have fully complied with the provisions of Sec. 236.34 of the Wisconsin Statutes and the Winnebago County Subdivision Ordinance in surveying, dividing and mapping the same.

Calvin W. Hawksworth
Calvin W. Hawksworth S-1290
Wisconsin Registered Land Surveyor
October 3, 1984



Bearings are referenced to the East line of the NE $\frac{1}{4}$ of Sec. 19, assumed to bear, N.00°20'20"E.

Sheet 1 of 2 sheets

SE. COR. OF
N.E. 1/4 OF
SEC. 19

Stock No. 26273

WINNEBAGO COUNTY CERTIFIED SURVEY MAP NO. 1317
 Part of the SE $\frac{1}{4}$ of the NE $\frac{1}{4}$ of Sec. 19, T.18N., R.15E., Town of
 Omro, Winnebago County, Wisconsin.

OWNER'S CERTIFICATE

As owner(s), I(we) hereby certify that I(we) caused the
 land described on this certified survey map to be surveyed,
 divided and mapped as represented hereon.

WITNESS the hand and seal of said owner(s) this 4th day
 of October, 1984.

In presence of:

Marcia D. Dornberger
 Witness

[Signature]
 Owner(s)

3708 Cottage Dr.
 Street Address

Fond du Lac Wis 54835
 City State Zip

STATE OF WISCONSIN) SS
Fond du Lac COUNTY)

Personally came before me this 4 day of October,
 1984, the above named owner(s) to me known to be the person(s)
 who executed the foregoing instrument and acknowledged the same.

[Signature]
 Notary Public, WI.

My commission expires 1/26/87.

WINNEBAGO COUNTY PLANNING COMMITTEE CERTIFICATE

This Certified Survey Map of part of the SE $\frac{1}{4}$ of the NE $\frac{1}{4}$ of
 Sec. 19, T.18N., R.15E., Town of Omro, is hereby approved.

10/10/84
 Date

[Signature]
 Authorized signature

Calvin W. Hawksworth
 Calvin W. Hawksworth S-1290
 Wisconsin Registered Land Surveyor
 October 3, 1984

619828

Register's Office
 Winnebago County, Wis.
 Received for record this 10th
 day of Oct, A.D., 1984
 at 7:00 o'clock A.M. and
 recorded in Vol. 1 of SM
 on page 1317.

Sheet 2 of 2 sheets

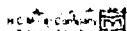
[Signature]
 Register of Deeds
 SAYER SURVEY, INC. WINNECONNE, WI.

Chgo
6



zoning

FORM NO. 985-A



Stock No. 26273

WINNEBAGO COUNTY CERTIFIED SURVEY MAP NO. 1275
Part of the NE $\frac{1}{4}$ of the SE $\frac{1}{4}$ of Sec. 19, T.18N., R.15E., Town of
Omro, Winnebago County, Wisconsin

WINNEBAGO COUNTY PLANNING COMMITTEE CERTIFICATE

This Certified Survey Map of part of the NE $\frac{1}{4}$ of the SE $\frac{1}{4}$
of Sec. 19, T.18N., R.15E., is hereby approved.

7/6/84
Date

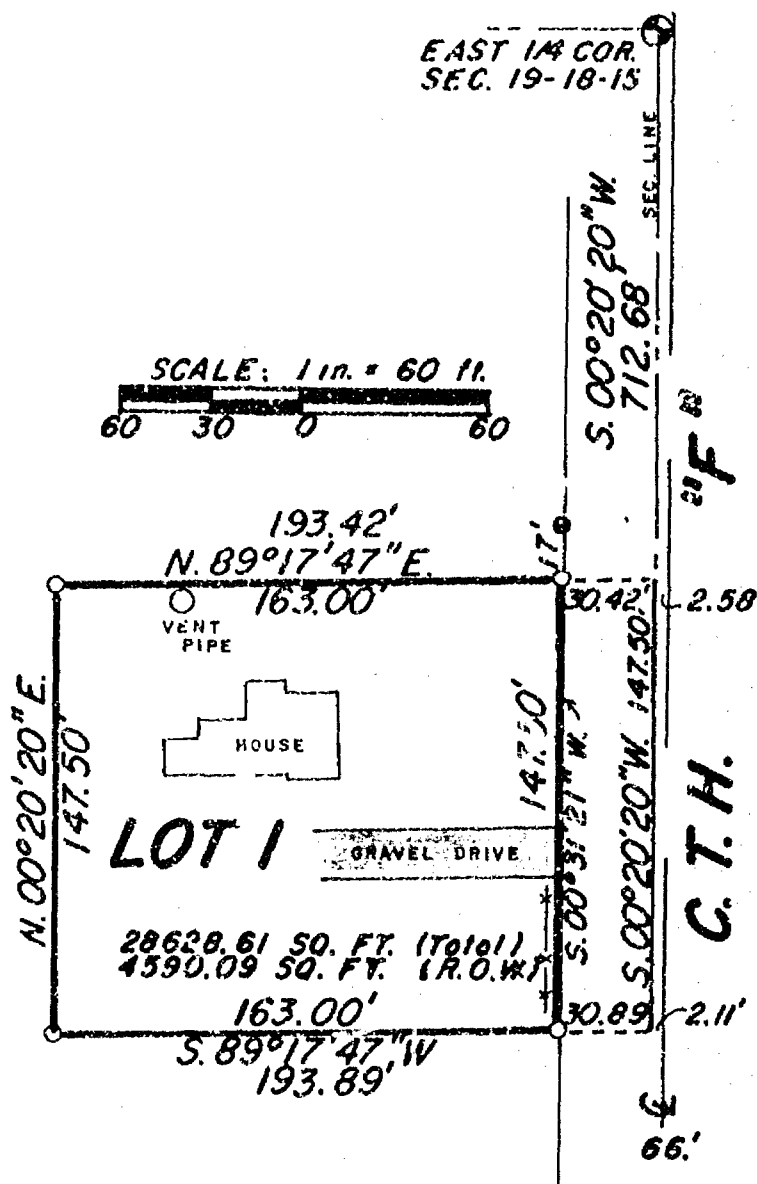
Carol Owen
Authorized signature

Calvin W. Hawksworth
Calvin W. Hawksworth S-1290
Wisconsin Registered Land Surveyor
June 28, 1984.



EAST 1/4 COR.
SEC. 19-18-15

SCALE: 1 in. = 60 ft.
60 30 0 60



- Berntsen monument
- *-* Existing fence
- Existing pipe
- 1"x30" iron pipe weighing 1.13 lbs./lineal ft.

Bearings are referenced to the East line of the SE $\frac{1}{4}$ of Sec. 19,
assumed bearing, S.00°20'20"W.

Sheet 1 of 2 sheets

SAYLER SURVEY, INC. LAND SURVEYORS WINNECONNE, WI.

FB 45
P. 83

Stock No. 26273

WINNEBAGO COUNTY CERTIFIED SURVEY MAP NO. 1275
 Part of the NE $\frac{1}{4}$ of the SE $\frac{1}{4}$ of Sec. 19, T.18N., R.15E., Town of
 Omro, Winnebago County, Wisconsin.

SURVEYOR'S CERTIFICATE

I, Calvin W. Hawksworth, registered land surveyor, hereby
 certify:

That I have surveyed, divided and mapped the parcel of land
 located in part of the NE $\frac{1}{4}$ of the SE $\frac{1}{4}$ of Sec. 19, T.18N., R.15E.,
 in the Town of Omro, Winnebago County, Wisconsin, described as
 follows: Beginning at a point on the East line of said Section
 19 that is 712.68 ft., S.00°20'20"W. of the East $\frac{1}{4}$ corner of said
 Sec. 19. From that point running S.00°20'20"W., 147.50 ft., thence
 S.89°17'47"W., 193.89 ft., thence N.00°20'20"E., 147.50 ft., thence
 N89°17'47"E., 193.42 ft. to the said point of beginning. Being
 a parcel of land of 28,628.61 sq. ft. in area, more or less.

That I have made such survey, land division and map by the
 direction of Lavern Ziesmer, 3694 Cty. Hwy. "F", Omro, Wi., 54963;
 that such map is a true and correct representation of the exterior
 boundaries of the land surveyed.

That I have fully complied with the provisions of Sec. 236.34
 of the Wisconsin Statutes and the Winnebago County Subdivision
 Ordinance in surveying, dividing and mapping the same.



Calvin W. Hawksworth
 Calvin W. Hawksworth S-1290
 Wisconsin Registered Land Surveyor
 June 28, 1984

OWNER'S CERTIFICATE

As owner(s), I(we) hereby certify that I(we) caused the
 land described on this Certified Survey Map to be surveyed,
 divided and mapped as represented hereon.

WITNESS the hand and seal of said owner(s) this 2nd day
 of July, 1984.

In presence of:

Witness

Laverne Ziesmer
Laverne Ziesmer
 Owner(s)

3694 Co. F
 Street address

Omro, Wis. 54963
 City State Zip

STATE OF WISCONSIN) SS
 WINNEBAGO COUNTY)

Personally came before me this 2nd day of July,
 1984, the above named owner(s) to me known to be the person(s)
 who executed the foregoing instruments and acknowledged the same.

Janice A. Empert
 Notary Public

My commission expires May 22, 1988

614242

Register's Office

Winnebago County, Wis.

Received for record this

day of July, A.D., 1984

at 1:34 o'clock P. M. and

recorded in Vol. 1 of SM

on page 1275

Wynne's Notary

Register of Deeds

Sheet 2 of 2 sheets

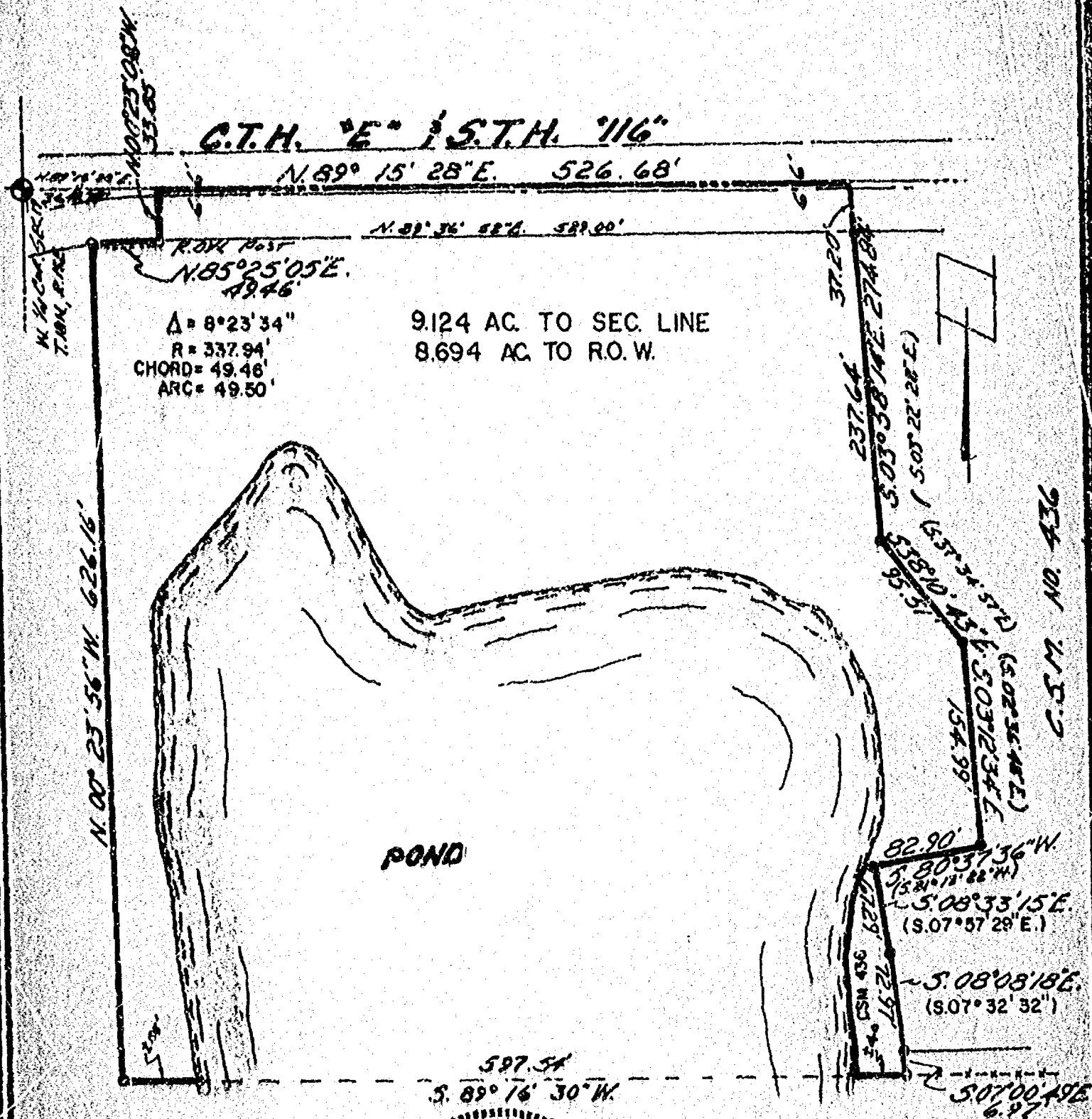
Sayler Sumner

Pd
6

Plat of Survey

ALL THAT PART OF THE NW $\frac{1}{4}$ OF THE SW $\frac{1}{4}$ OF SECTION 19, T.18N., R.15E.
IN THE TOWN OF OMRO, WINNEBAGO COUNTY, WISCONSIN

CLIENTS: Wesley Meilahn Leon Darter
4534 Crown Drive Rt. 2, Highway E
Oshkosh, WI 54901 Omro, WI 54963



LEGEND

- = Existing monuments
 ⊙ = 2" x 30" iron pipe set
 ◐ = 1" x 30" iron pipe set
 ● = reference caps or RR spikes
 ⊗ = Børnsen or Harrison monuments
 X—X = fence
 () = recorded as
 □ = stone monument



SURVEYORS CERTIFICATE

I, hereby certify that I have surveyed the property as shown, according to official records and that the plat above drawn is an accurate and correct representation of said survey. DEC. 2, 1981

Calvin H. Hartsenrath
Wisconsin Registered Land Surveyor

R. K. SAYLER, INC.
LAND SURVEYORS
WINNECONNE, WI 54986

SCALE 1" = 100'
PROJECT NO. S-001257
FIELD BOOK 43 PAGE 31

R. K. SAYLER, INC.
Surveyors
Winneconne, Wisconsin 54986

December 2, 1981

All that part of the N.W. $\frac{1}{4}$ of the S.W. $\frac{1}{4}$ of Section 19, T.18N., R.15E., in the Town of Onro, Winnebago County, Wisconsin, described as follows:

Beginning at a point on the North line of the said S.W. $\frac{1}{4}$ that is 364.79 ft., N.89°15'23"E. of the Northwest corner of the S.W. $\frac{1}{4}$ of said Section 19. From that point running N.89°15'23"E., 526.68 ft., thence S.03°58'14"E. along the West line of Certified Survey Map #436, a distance of 274.84 ft., thence S.38°10'43"E., 95.51 ft., thence S.03°12'34"E., 154.99 ft., thence S.80°37'36"W., 82.90 ft., thence S.08°33'15"E., 67.29 ft., thence S.08°08'18"E., 72.97 ft., thence S.07°00'49"E., 6.97 ft., thence S.89°16'30"W., 597.54 ft., thence N.00°23'56"W., 626.16 ft. to the right-of-way line of State Highway "116", thence along the Arc of a curve whose chord bears N.85°25'05"E., 49.50 ft., thence N.00°23'08"W., 33.85 ft. to the point of beginning on the North line of the S.W. $\frac{1}{4}$ of said Section 19. Being next to and a part of Certified Survey Map #436. Being a parcel of land of 8.694 acres, more or less.

zoning

19-18-15

WINNEBAGO COUNTY CERTIFIED SURVEY MAP NO. 981
Located in the S.W. 1/4 of Section 19, T.18N., R.15E., Town of Omro,
Winnebago County, Wisconsin

WINNEBAGO COUNTY PLANNING COMMITTEE CERTIFICATE
This Certified Survey Map of part of the S.W. 1/4 of Section 19,
T.18N., R.15E., Town of Omro, Winnebago County, Wisconsin, is hereby
approved.

January 15, 1982
Date

Robert M. Hunter
Authorized Representative
Winnebago County Planning Committee

Calvin W. Hawksworth
Calvin W. Hawksworth S-1290
Wisconsin Registered Land Surveyor
December 1, 1981



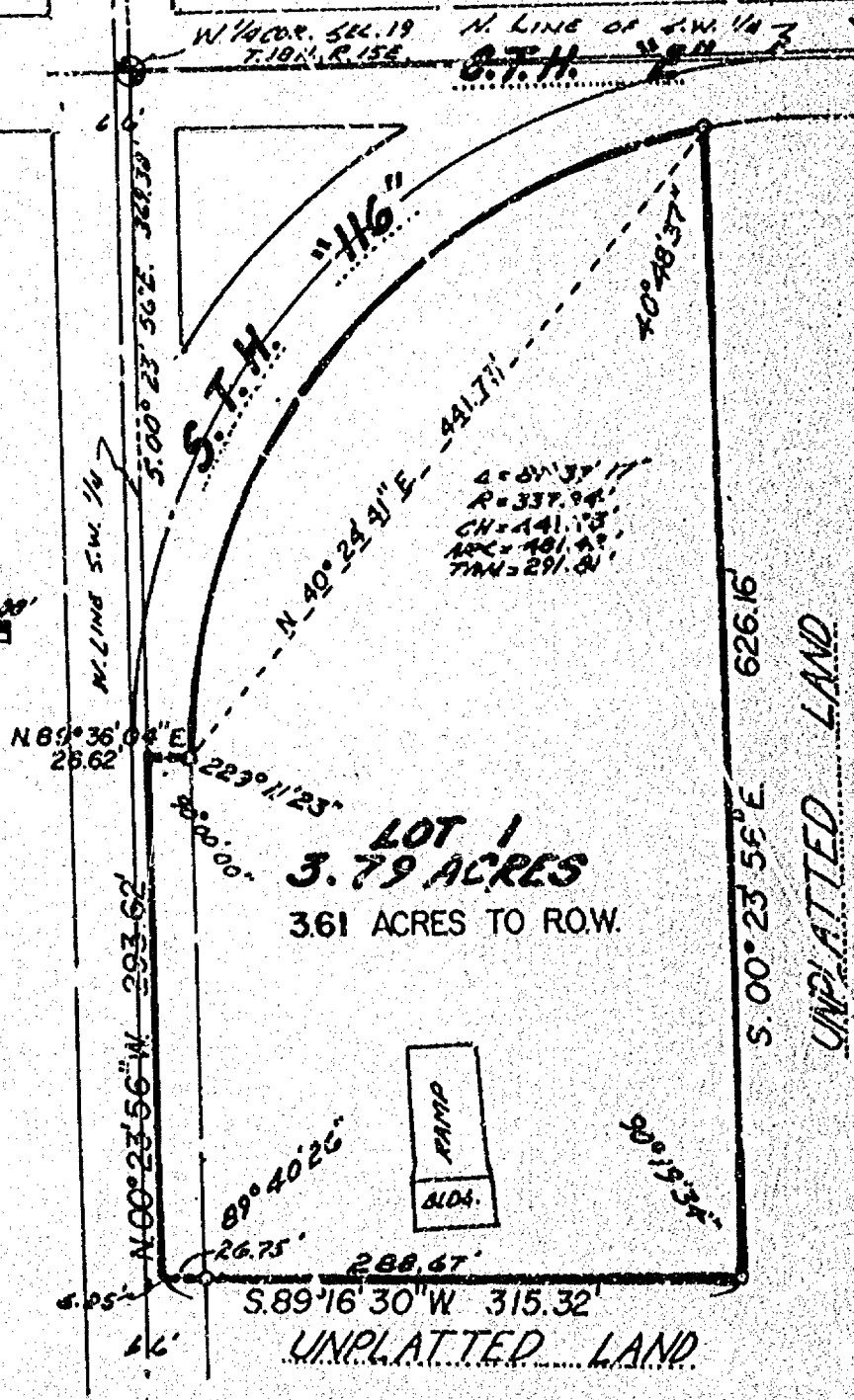
NORTH REFERENCED
TO THE WEST LINE
OF THE S.W. 1/4 SEC. 19
T.18N., R.15E.

SCALE: 1" = 100'

0' 40' 120' 240'

INDICATES 1" X 30" IRON
PIPE SET, WEIGHING
1.13 LBS./LIN. FT.

BERNTSEN MONUMENT



Stock No. 26273

WINNEBAGO COUNTY CERTIFIED SURVEY MAP NO. 981
 Located in the S.W. 1/4 of Section 19, T.18N., R.15E., Town of Omro,
 Winnebago County, Wisconsin


SURVEYOR'S CERTIFICATE

I, Calvin W. Hawksworth, registered land surveyor, hereby certify:
 That I have surveyed and mapped the parcel of land located in
 the S.W. 1/4 of Section 19, T.18N., R.15E., Town of Omro, Winnebago
 County, Wisconsin, described as follows:

Beginning at a point on the West line of the S.W. 1/4 of said
 Section 19 that is 369.38 ft., S.00°23'56"E. of the N.W. corner
 of the S.W. 1/4 of said Section 19. From that point running
 N.89°36'04"E., 26.62 ft. to the right-of-way line of State Highway
 "116", thence along the arc of a curve whose chord bears
 N.40°24'41"E., 481.42 ft., thence S.00°23'56"E., 626.16 ft., thence
 S.89°16'30"W., 315.32 ft. to the West line of said S.W. 1/4, thence
 N.00°23'56"W., 293.62 ft. to the point of beginning. Being a parcel
 of land of 3.61 acres, more or less.

That I have made such survey and map by the direction of
 Wesley Meilahn, 4534 Crown Drive, Oshkosh, WI 54901 and Leon
 Derber, Route 2, Highway E, Omro, WI 54963; that such map is
 a true and correct representation of the exterior boundaries of
 the land surveyed.

That I have fully complied with the provisions of Sec. 236.34
 of the Wisconsin Statutes and the Winnebago County Certified Survey
 Map Ordinance in surveying and mapping the same.



Calvin W. Hawksworth
 Calvin W. Hawksworth S-1290
 Wisconsin Registered Land Surveyor
 December 1, 1981

OWNERS' CERTIFICATE

As owners, we hereby certify that we caused the land described
 on this Certified Survey Map to be surveyed and mapped as represented
 hereon.

WITNESS the hand and seal of said owners this 14th day of January
December, 1981.

In presence of Henry R. Gabel

Witness

Maryann Belong Trustee
 Owner

Owner

833 Starboard Court
 Address

Address

Oshkosh, Wisconsin 54901
 City, State Zip


City, State Zip

STATE OF WISCONSIN SS
 WINNEBAGO COUNTY

Personally came before me this 14th day of January, 1981,
 the above named persons to me known to be the persons who executed
 the foregoing instrument and acknowledged the same.

My commission expires is permanent.

Notary Public



572088

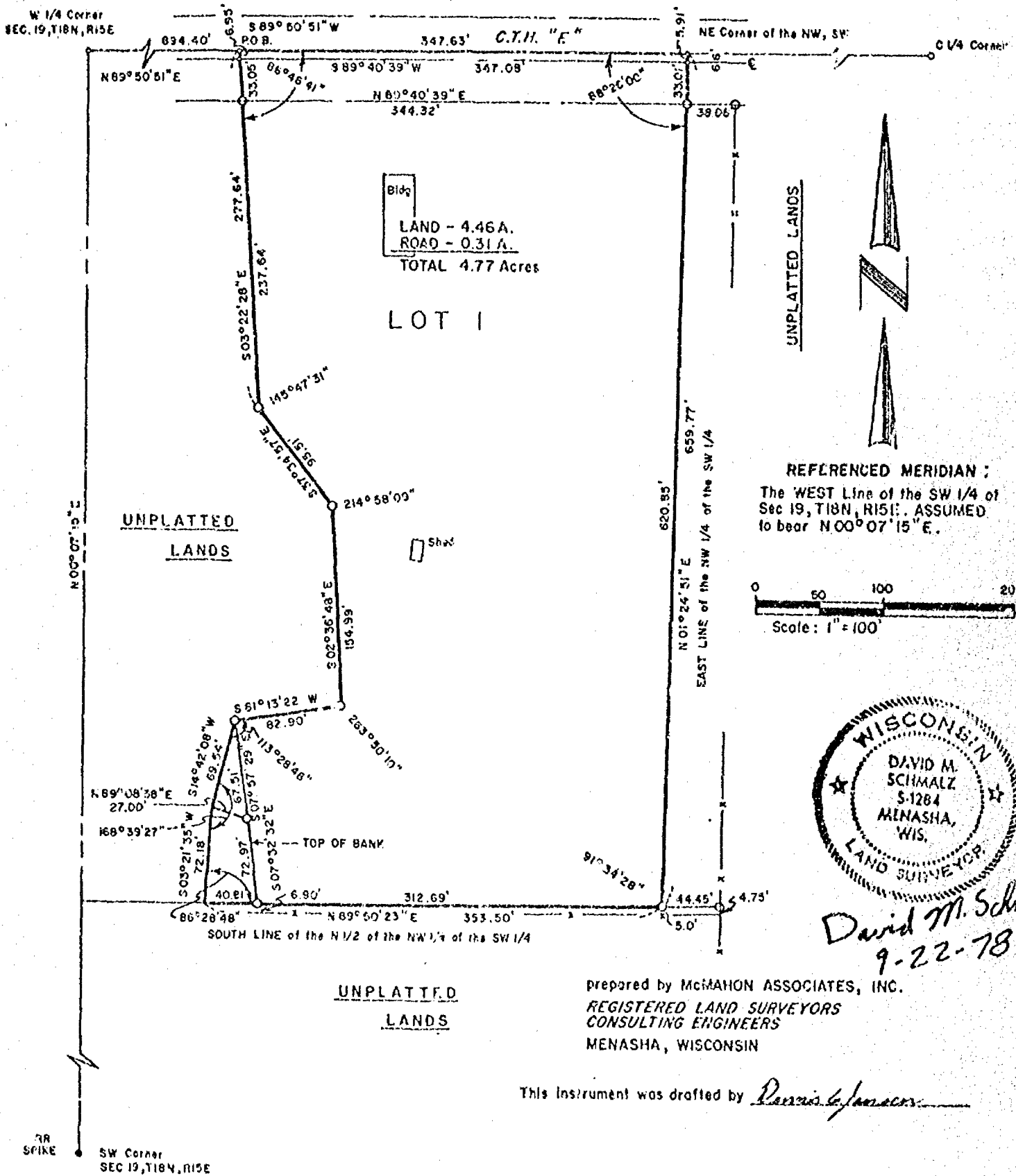
Register's Office
Winnebago County, Wis. th
Received for record this 15
day of Jan. A.D. 1882
at 3:56 o'clock P. M.
recorded in Vol. 1 of SM
on page 981
Margaret Dahms
Register of Deeds

Gary Yates *chg*
200

SURVEY FOR
—BERNIE MILLER
1326 Brooks Lane
Oshkosh, WI 54901

CERTIFIED SURVEY MAP No. **436**

PART of the N 1/2 of the NW 1/4 of the SW 1/4
of Section 19, Township 18 North, Range 15 East
Town of OMRO, WINNEBAGO County, WISCONSIN



LEGEND \odot PK NAIL SET
 \bigcirc 3/4" x 24" STEEL RE-BAR SET, WEIGHING 1.50 lb./ft.

Sheet 2 of 3

*corner

My Commission Expires: May 2 1982

CERTIFIED SURVEY MAP No. 436

Sheet 3 of 3

CERTIFICATE of PLANNING AGENCY

Pursuant to the Land Subdivision Regulation of Winnebago County, Wisconsin all the requirements for approval have been fulfilled. This minor subdivision was approved by the Winnebago County Planning and Zoning Committee on _____


Sept. 29, 1978

Robert M. Hunter

Chairman, Winnebago County Planning and Zoning Committee

Dennis R. Bianchi

Director, Winnebago County Planning Department



David M. Schmalz
9-22-78

REGISTER OF DEEDS

William M. Payne

Registered - Office
Winnebago County, Wis.
received for record Sept. 29, 1978
day of September A.D. 1978
at 1:04 o'clock P.M. and
recorded in Vol. 1 of S.M. 436

2 523371

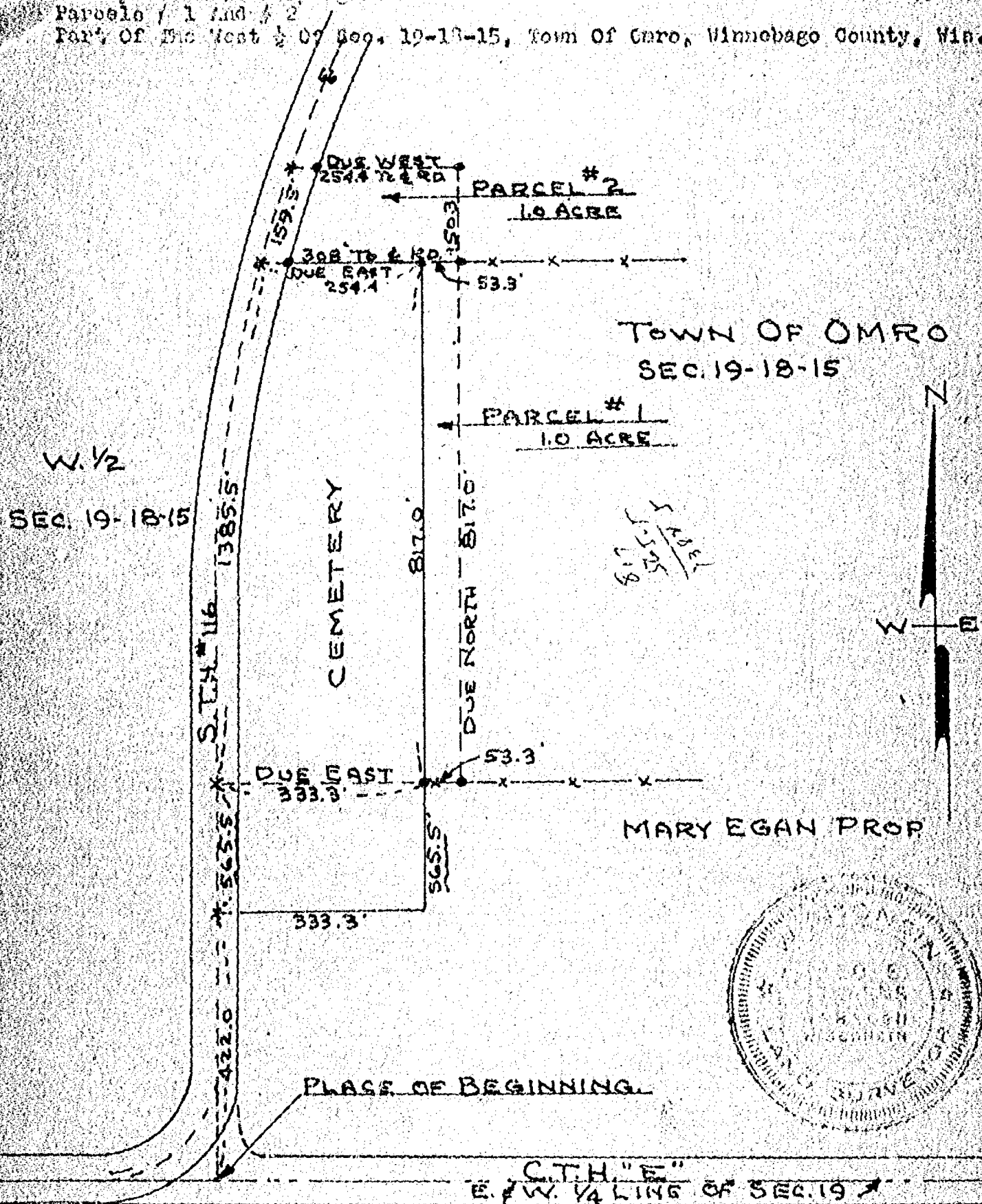
Miller
Garvie
200

Survey For Mrs. Mary Egan:

19 18 15 1

Parcel 1 and 2

Part of the West 1/2 of Sec. 19-18-15, Town of Omro, Winnebago County, Wis.



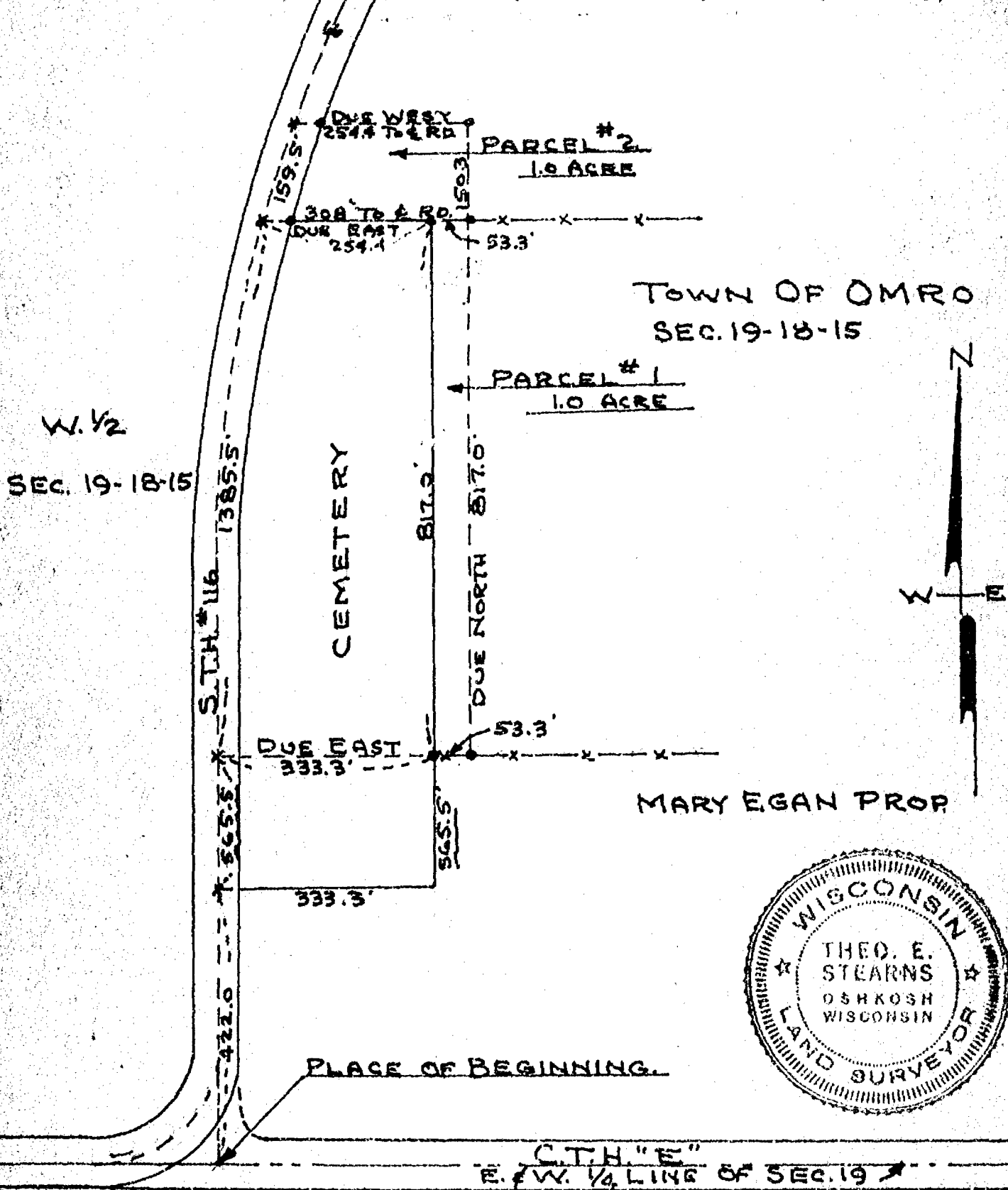
Scale
1" = 20'
Iron Stakes Shown True

Survey & Mapping Co.
Oshkosh, Wis.
T.S. Stearns - R., Surveyor
March 25, 1964

Survey For Mrs. Mary Egan:

Parcels # 1 And # 2

Part Of The West $\frac{1}{2}$ Of Sec. 19-18-15, Town Of Omro, Winnebago County, Wis.



Scale
1" = 200'
Iron Stakes Shown True

Survey & Platting Co.
Oshkosh, Wis.
T.E. Stearns - Reg. Surveyor
March 23, 1964

5

Survey & Platting Co.
Oshkosh, Wis.
T.E. Stearns - Reg. Surveyor

March 23, 1964

Survey For Mrs. Mary Egan:

Description For Parcel # 1

That Part Of Sec. 19-18-15 In The Town Of Omro, Winnebago County, Wis.
Described As Follows:

Commencing At The Intersection Of S.T.H. # 116 And U.T.V. 'E' On The East
And West 1/4 Line Of Sec. 19, Thence Due North Along The Centerline Of
S.T.H. # 116, 987.5 ft., Thence Due East 333.3 ft. To The Place Of Beginning;
Thence Due North 817.0 ft., Thence Due East 53.3 ft., Thence Due South
817.0 ft., Thence Due West 53.3 ft. To The Place Of Beginning. Said Parcel
Contains 1.0 Acres More Or Less.

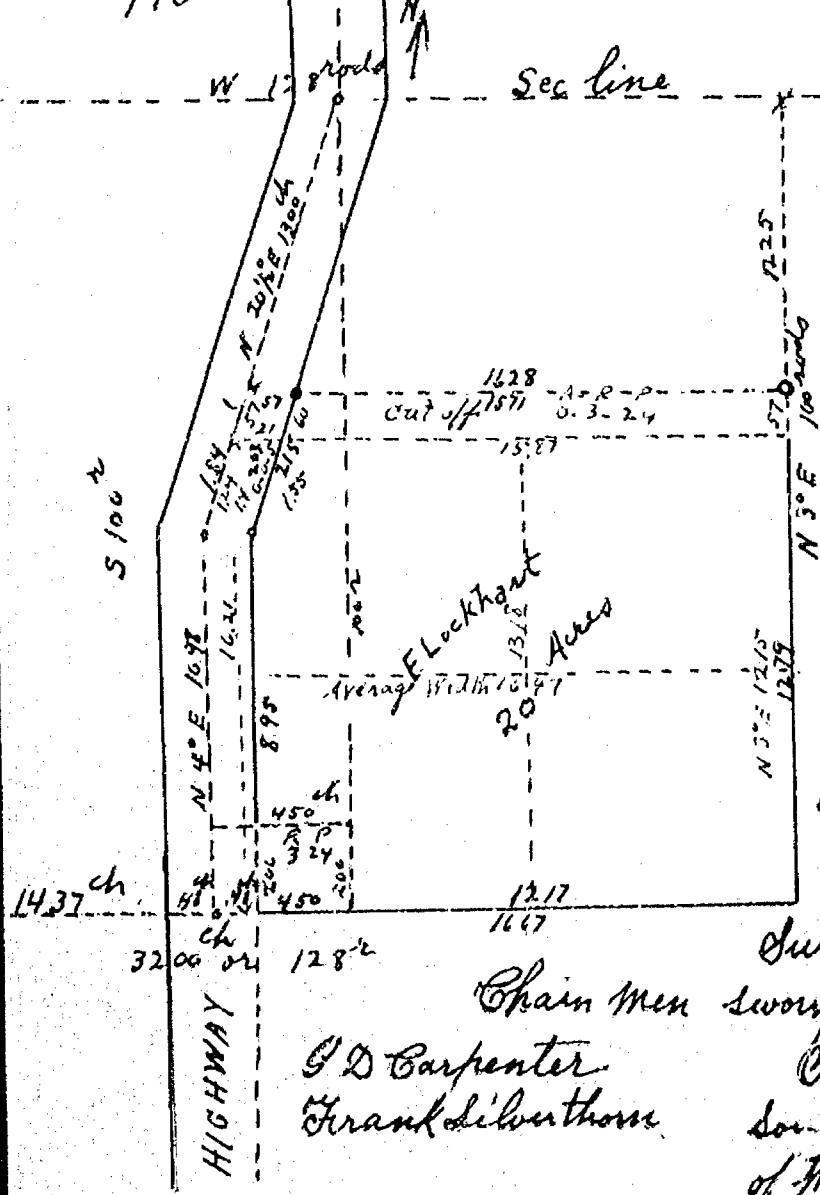
Description For Parcel # 2

That Part Of Sec. 19-18-15 In The Town Of Omro, Winnebago County, Wis.
Described As Follows:

Commencing At The Intersection Of S.T.H. # 116 And U.T.V. 'E' On The East
And West 1/4 Line Of Sec. 19, Thence Due North & Northeasterly Along The
Centerline Of S.T.H. # 116, 1807.5 ft. To The Place Of Beginning; Thence
Due East 308.0 ft., Thence Due North 150.3 ft., Thence Due West 254.4 ft.
To The Centerline Of S.T.H. # 116, Thence Southwesterly Along The Center
Line Of Said Highway To The Place Of Beginning. Said Parcel Contains
1.0 Acres More Or Less.

4

No 490 in Sec 19-18-15 E Town Omro



Warrantee Beed O'Hale
to Emanuel Lockhart 2nd March
1885
Record 5th March 1885
Vol 142 Pg 95

H W Leach,
County Surveyor

Surveyed April 1st 2nd 1887

Chain Men sworn


G D Carpenter
Frank Silenthorn

Twenty Acres off from the
sou. End of that portion
of the following described
land lying East of the
Highway - Commencing
at NW Corner of NE 1/4 of
NW 1/4 S 100 rods - East 128
rods - North 100 rods West
128 rods to Starting Point
Sec 19 Town 18 Range 15.

CITY OF OSHKOSH
ENGINEERING DEPARTMENT

DRAWN
SCALE

No 489 Sec in Sec 19-18-15 E Town of Amro



Chairman
Haley Layton,
Patrick Mahoney,
Hiram Stanton, Flag

Surveyed March 31st 1887.

You used S^W E
 J. C. W. Leach,
 County Surveyor.

CITY OF OSHKOSH
ENGINEERING DEPARTMENT

DRAWN

SCALE

Stock No. 26273

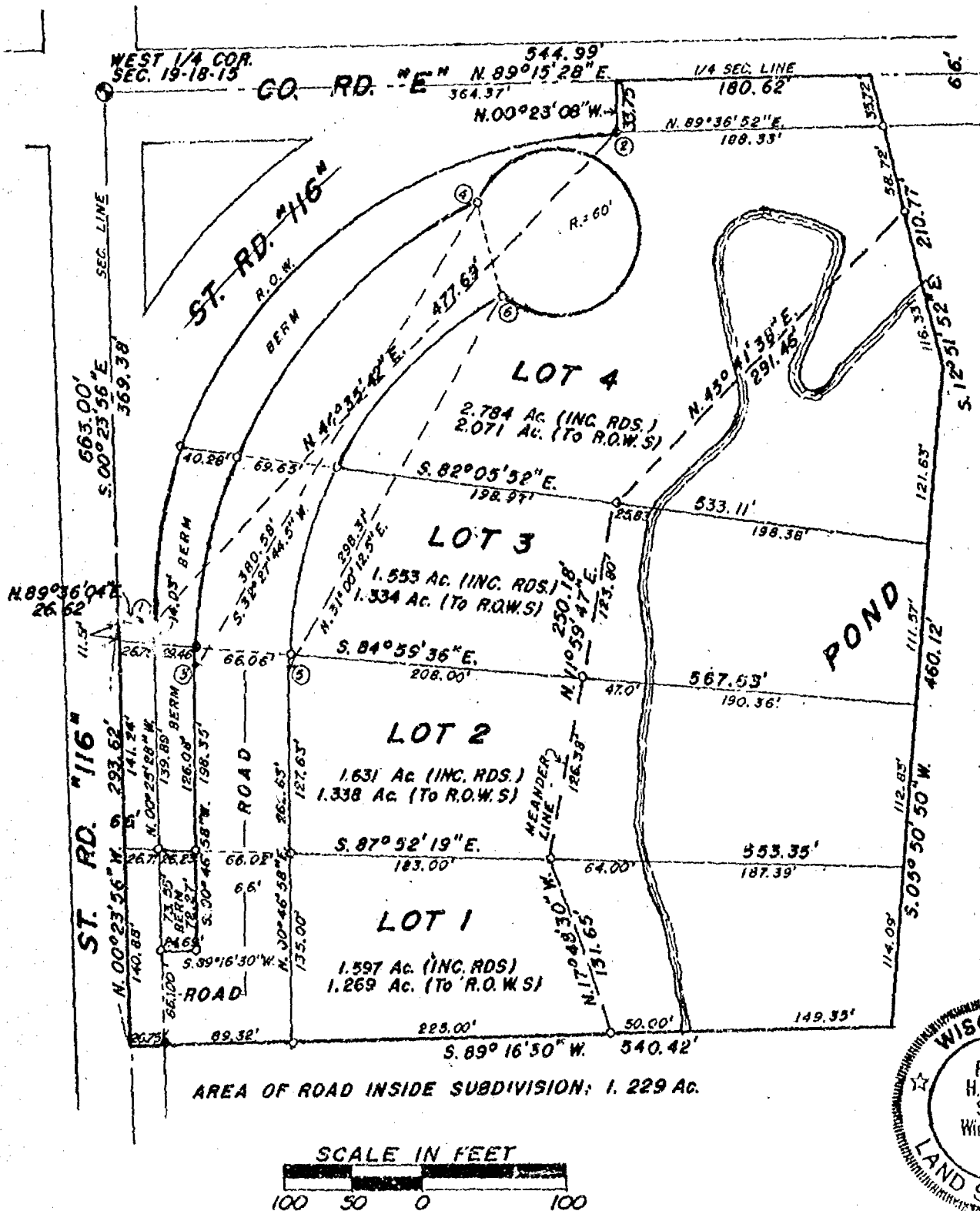
Rec 8-7-92

Doc. No. 806461

WINNEBAGO COUNTY CERTIFIED SURVEY MAP NO. 2566

Part of the NW1/4 of the SW1/4 of Sec. 19, T.18N., R.15E., Town of Onro, Winnebago Co., WI.

Tax Parcel No. 016-0474 -02



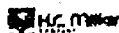
Bearings are referenced to the West line of the SW1/4 of Sec. 19, assumed bearing, S. 00°23'56"E.

- ⊙ Berntsen monument
- Existing irons found
- 1"x30" iron pipe weighing 1.13 lbs./per lineal ft.

Robert H. Saylor

Robert H. Saylor S-1894
 Wisconsin Registered Land Surveyor
 February 5, 1992
 Sheet 1 of 3 sheets

LAND
 SAYLER SURVEY, INC. SURVEYORS WINNECONNE, WI. FB 61 P 76



Stock No. 26273

WINNEBAGO COUNTY CERTIFIED SURVEY MAP NO.

Part of the NW1/4 of the SW1/4 of Sec. 19, T.18N., R.15E., part of G.S.N. No. 436, Town of Omro, Winnebago County, Wi.

CURVE DATA:

Curve No.	Lot No.	Radius	Arc Length	Chord Length	Chord Bearing	Central Angle	Tangent
1-2	3-4	337.66'	530.62'	477.69'	N.44°35'42"E.	90°02'20"	337.89'
	3	337.66'	125.77'	125.05'	N.10°14'47.5"E.	21°20'31"	63.62'
	4	337.66'	404.85'	381.03'	N.55°15'57.5"E.	68°41'49"	230.75'
3-4	2,3,4	362.34'	400.69'	380.58'	N.32°27'44.5"E.	63°21'33"	223.61'
	2	362.34'	12.23'	12.23'	N.01°44'59.5"E.	01°56'03"	6.12'
	3	362.34'	138.39'	138.04'	N.13°41'52.5"E.	21°57'43"	70.31'
	4	362.34'	249.57'	244.66'	N.44°24'19.5"E.	39°27'47"	129.96'
5-6	2,3,4	296.34'	312.61'	298.31'	N.31°00'12.5"E.	60°26'29"	172.62'
	2	296.34'	7.36'	7.36'	N.01°29'41"E.	01°25'26"	3.68'
	3	296.34'	136.35'	135.15'	N.15°23'15.5"E.	26°21'43"	69.40'
	4	296.34'	168.90'	166.62'	N.44°53'47"E.	52°39'20"	86.81'
4-6	Road	60.00'	304.60'	68.08'	S.13°03'20"E.	290°52'31"	41.33'

DESCRIPTION OF AREA BEING DEDICATED TO THE TOWN OF OMRO FOR ROAD PURPOSES

All that part of the NW1/4 of the SW1/4 of Sec. 19, T.18N., R.15E. in the Town of Omro, Winnebago County, Wisconsin, described as follows: Beginning at a point on the Easterly right of way line of State Road "116" that is 663.00 ft., S.00°23'56"E. and 26.75 ft., N.89°16'30"E. of the West 1/4 corner of said Sec. 19. From that point running N.39°16'30"E., 69.32 ft., thence N.00°46'58"E., 262.63 ft., thence 312.61 ft. along the arc of a curve whose chord bears N.31°00'12.5"E., 298.31 ft., thence 304.60 ft. along the arc of a cul de sac, whose chord bears N.13°03'20"W., 8.08 ft., thence 400.69 ft. along the arc of a curve whose chord bears S.32°27'44.5"W., thence S.00°46'50"W., 198.35 ft., thence S.89°16'30"W., 24.69 ft., thence S.00°25'28"E., 66.00 ft. to the said point of beginning. Being a parcel of land of 1.229 acres, more or less.

TOWN BOARD RESOLUTION

Resolved, that this certified survey map of part of the NW1/4 of the SW1/4 of Sec. 19, T.18N., R.15E. in the Town of Omro, including the above described dedicated Town Road, Leon & Orva Derber, owners, is hereby approved by the Town Board of the Town of Omro.

Approved _____
Date _____ Chairman _____

Signed _____
Date _____ Chairman _____

I hereby certify that the foregoing is a copy of a resolution adopted by the Town Board of the Town of Omro.

_____, Betty Reimer, Town Clerk

SURVEYOR'S CERTIFICATE:

I, Robert H. Saylor, registered land surveyor, hereby certify:


That I have surveyed, divided and mapped the parcel of land located in part of the NW1/4 of the SW1/4 of Sec. 19, T.18N., R.15E. in the Town of Omro, Winnebago County, Wisconsin, described as follows: Beginning at a point on the West line of the NW1/4 of the SW1/4 that is 663.00 ft., S.00°23'56"E. of the West 1/4 corner of said Sec. 19. From that point running N.00°23'56"W., 293.62 ft., thence N.89°36'04"E., 26.62 ft., thence 530.62 ft. along the arc of a curve whose chord bears N.44°35'42"E., 477.69 ft., thence N.00°23'08"W., 33.75 ft., thence N.89°15'28"E., 180.62 ft., thence S.12°51'52"E., 210.77 ft., thence S.05°50'50"W., 460.12 ft., thence S.89°16'30"W., 540.42 ft. to the said point of beginning. Having a total area of 7.577 acres, more or less. Subject to all easements and restrictions of record.

That I have made such survey, land division and map by the direction of Leon Derber, 3492 St. Rd. "116", Omro, Wi; 54963; that such map is a true and correct representation of the exterior boundaries of the land surveyed.

That I have fully complied with the provisions of Sec. 236.34 of the Wisconsin Statutes and the Winnebago County Subdivision Ordinance in surveying, dividing and mapping the same.

Robert H. Saylor
Robert H. Saylor W.R.L.S. 1894
February 5, 1992
Sheet 2 of 3 sheets

SAYLER SURVEY, INC. WINNECONNE, WI.





Stock No. 26273

WINNEBAGO COUNTY CERTIFIED SURVEY MAP NO. _____

Part of the NW1/4 of the SW1/4 of Sec. 19, T.18N., R.15E., Town of Omro, Winnebago Co., WI.

OWNER'S CERTIFICATE:

As owners, we hereby certify that we caused the land described on this certified survey map to be surveyed, divided, dedicated and mapped as represented hereon.

Leon Derber

Leon Derber
3492 St. Rd. "116"
Omro, WI. 54963
New Mexico

Orva Derber

Orva Derber
3492 St. Rd. "116"
Omro, WI. 54963

STATE OF WISCONSIN)
WINNEBAGO COUNTY) SS

Sierra Personally came before me this 18th day of February, 1992, the above named persons to me known to be the persons who executed the foregoing instrument and acknowledged the same.

Teresa M. Jacquez

Notary Public _____ WI.

My commission expires 4/14/92



OFFICIAL SEAL
TERESA M. JACQUEZ
NOTARY PUBLIC - STATE OF NEW MEXICO

My commission expires 4-14-92

TOWN TREASURER'S CERTIFICATE:

STATE OF WISCONSIN)
WINNEBAGO COUNTY) SS

I, Arthur Schnyder, being the duly elected, qualified and acting treasurer of the Town of Omro, do hereby certify that in accordance with the records in my office, there are no unpaid taxes or unpaid special assessments as of _____, 1992 on any of the land included in this certified survey map.

Date

Town Treasurer

COUNTY TREASURER'S CERTIFICATE:

STATE OF WISCONSIN)
WINNEBAGO COUNTY) SS

I, _____, being the duly elected, qualified and acting treasurer of the County of Winnebago do hereby certify that the records in my office show no unredeemed tax sales and no unpaid taxes or special assessments as of _____, 1992 affecting the lands included in this certified survey map.

Date

County Treasurer

WINNEBAGO COUNTY PLANNING COMMITTEE CERTIFICATE:

This Certified Survey Map of part of the NW1/4 of the SW1/4 of Sec. 19, T.18N., R.15E. in the Town of Omro, is hereby approved.

Date

Authorized signature

Robert H. Saylor

Robert H. Saylor S-1894
Wisconsin Registered Land Surveyor
February 5, 1992

Sheet 3 of 3 sheets




SAYLER SURVEY, INC. WINNECONNE, WI.

Certified Survey Map No. _____

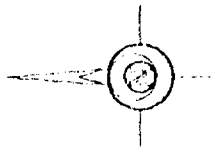
All of the Southwest 1/4 of the Northwest 1/4 and
Part of the Southeast 1/4 of the Northwest 1/4
of Section 19, Township 18 North, Range 15 East
Town of Omro, Winnebago County, Wisconsin.

Survey for :

Fred Knsten
3230 Senn Rd.
Omro, WI



David W. Carlson II 5/11/16



Bearings are referenced to the
West line of the Northwest 1/4
of Section 19, assumed to bear :
S 00°23'56" E

0 100 200 300

Scale : 1" = 300'

Northwest corner, Section 19
Town 18 North, Range 15 East
Exist aluminum county monument

LEGEND

- 1" x 24" Iron Pipe Set
- 1" Iron Pipe Found
- 3/4" Rebar Found
- ▲ 1 1/4" Rebar Found
- ⊙ Government Corner

2ND STREET ROAD

Sayler Surveying

Division of Martenson & Elsie, Inc.
Engineering, Surveying, Planning
28 North 1st Street • Box 252 • Winnebago, WI 54986
Phone 414-582-4234 • Fax 414-582-8656

PROJECT NO.

0103-001

FIELD BOOK

SDE Bk. 1

PAGE

COMPUTER FILE

WN-18-14-13-0-

SHEET

OF

0103-003-270

CURVE DATA

C-1

R=300.00'

Δ=86°27'16"

L=452.67'

CH=N 45°32'50" E

410.94'

TAX PARCEL #016-0471-00

LOT 2

2,547,997 sq ft / 58.485 Acres land
150,757 sq ft / 3.461 Acres R/W
2,698,754 sq ft / 61.946 Acres Total

TAX PARCEL #016-0468-00

LOT 1

217,857 sq ft / 5.001 Acres land
23,316 sq ft / 0.533 Acres R/W
241,173 sq ft / 5.533 Acres Total

Wisconsin Power and Light Company
Electric Line Easement
Doc 1632759

centerline of right-of-way
Center of Section 19
Town 18 North, Range 15 East
Exist aluminum county
monument

C.T.H. "E"

S.T.H. "116"


West 1/4 corner, Section 19
Town 18 North, Range 15 East
Exist aluminum county
monument

Certified Survey Map No. _____

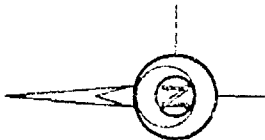
All of the Southwest 1/4 of the Northwest 1/4 and
Part of the Southeast 1/4 of the Northwest 1/4
of Section 19, Township 18 North, Range 15 East
Town of Omro, Winnebago County, Wisconsin.

Survey for :

Fred Kasten
3238 Senn Rd.
Omro, WI



David W. Carlson II 5/1/76



Bearings are referenced to the
West line of the Northwest 1/4
of Section 19, assumed to bear :
S 00°23'56" E

0 100 200 300
Scale : 1" = 300'

Northwest corner, Section 19
Town 18 North, Range 15 East
Exist aluminum county monument

LEGEND

- 1" x 24" Iron Pipe Set
- 1" Iron Pipe Found
- 3/4" Rebar Found
- ▲ 1 1/4" Rebar Found
- ⊙ Government Corner

2ND STREET ROAD

West 1/4 corner, Section 19
Town 18 North, Range 15 East
Exist aluminum county
monument

Sayler Surveying

Division of Martenson & Ebele, Inc.
Engineering, Surveying, Planning
25 North 1st Street • Box 252 • Winneconne, WI 54986
Phone 414-582-4234 • Fax 414-582-8656

PROJECT NO.

0103-001

FIELD BOOK

SOL BK1

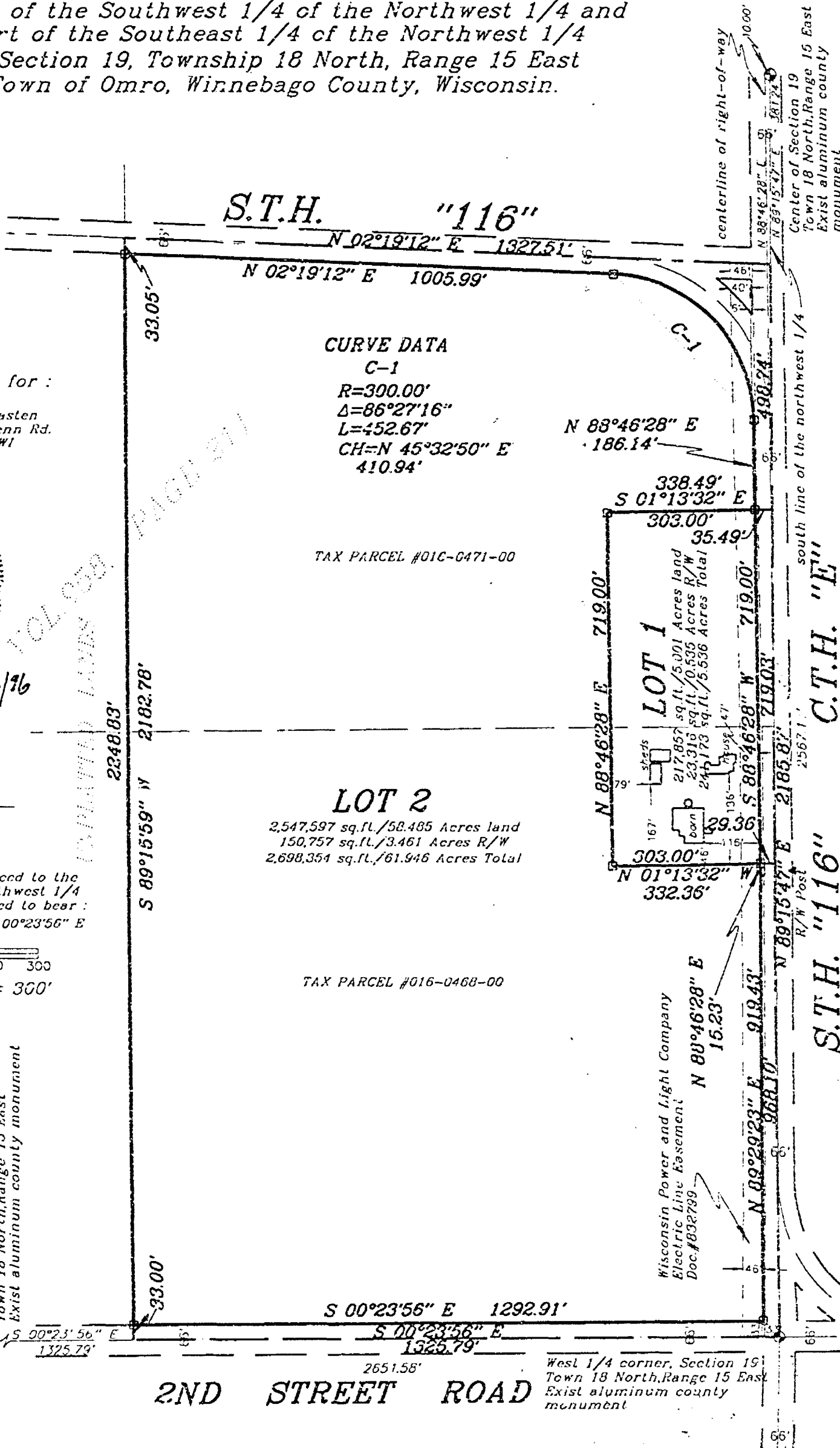
PAGE

COMPUTER FILE

WN-18-14-13-0-
0103-003-270

SHEET

OF 3



Certified Survey Map No. _____

SURVEYOR'S CERTIFICATE:

I, David W. Carlson II, Registered Land Surveyor, do hereby certify:

That I have surveyed, divided and mapped, at the direction of Fred Kasten, all of the Southwest 1/4 of the Northwest 1/4 and part of the Southeast 1/4 of the Northwest 1/4 Section 19, T18N, R15E, Town of Omro, Winnebago County Wisconsin, described as follows: Beginning at the West 1/4 corner of said Section 19; thence North 89 degrees 15 minutes 47 seconds East 2185.87 feet, along the South line of said Northwest 1/4; thence North 02 degrees 19 minutes 12 seconds East 1327.51 feet, along the centerline of S.T.H. "116"; thence South 89 degrees 15 minutes 59 seconds West 2248.83 feet, along the North line of the South 1/2 of said Northwest 1/4; thence South 00 degrees 23 minutes 56 seconds East 1325.79 feet, along the West line of said Northwest 1/4, to the point of beginning, reserving that part on the West, South, and East as presently used for road purposes.


That I have fully complied with Chapter 236.34 of the Wisconsin Statutes in surveying, dividing, and mapping the same and the Town of Rushford, and Winnebago County Subdivision Ordinances.

This map is a correct representation of all of the exterior boundaries of land surveyed and the division thereof.

Given under my hand this 1st day of MAY, 1996

David W. Carlson II

David W. Carlson II, Reg. WI. Land Surveyor, S-2251



OWNERS CERTIFICATE:

As owners we, the undersigned, hereby certify that we caused the land above described to be surveyed, divided and mapped and dedicated to the public all as shown and represented on this map.

Milton J. Gruszynske

Date

State of Wisconsin)

)SS

Winnebago County)

Personally came before me on the _____ day of _____, 19____, the above owners to me known to be the persons who executed the foregoing instrument and acknowledge the same.

My Commission Expires _____

Notary

Certified Survey Map No. _____

Certificate of Planning Committee:

Pursuant to the Land Subdivision Regulations of the County of Winnebago, Wisconsin, all the requirements for approval have been fulfilled. This Minor Subdivision was approved by the Winnebago County Planning and Zoning Committee on _____ day of _____, 19____.

Chairman, Planning and Zoning Committee

Treasurer's Certificate:

I hereby certify that there are no unpaid taxes or unpaid special assessments on any of the lands shown hereon.

Town Treasurer

County Treasurer

Date:

Date:

Town Board Approval:

We hereby certify that the Town of Omro has reviewed and approved this certified survey map.

Town Chairman

Date

Town Clerk

Date

This CSM is contained wholly within the property described in the following recorded instruments:

<u>Owner(s) of record</u>	<u>Document(s)</u>	<u>Parcel Number(s)</u>
Milton J. Gruszynske	Vol 958 page 211	016-0471 016-0468




Certified Survey Map No. 3450

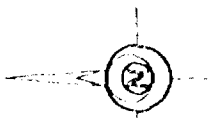
All of the Southwest 1/4 of the Northwest 1/4 and
Part of the Southeast 1/4 of the Northwest 1/4
of Section 19, Township 18 North, Range 15 East
Town of Omro, Winnebago County, Wisconsin.

Survey for:

Fred Kasten
3239 Senn Rd
Omro, WI



David W. Carlson II 5/1/16



Bearings are referenced to the
West line of the Northwest 1/4
of Section 19, assumed to bear:
S 00°23'56" E

Scale: 1" = 300'

Northwest corner, Section 19
Town 18 North, Range 15 East
Exist aluminum county monument

LEGEND

- 1" x 24" Iron Pipe Set
- 1" Iron Pipe Found
- 3/4" Rebar Found
- ▲ 1 1/4" Rebar Found
- ⊙ Government Corner

2ND STREET ROAD

West 1/4 corner, Section 19
Town 18 North, Range 15 East
Exist aluminum county
monument

Sayler Surveying

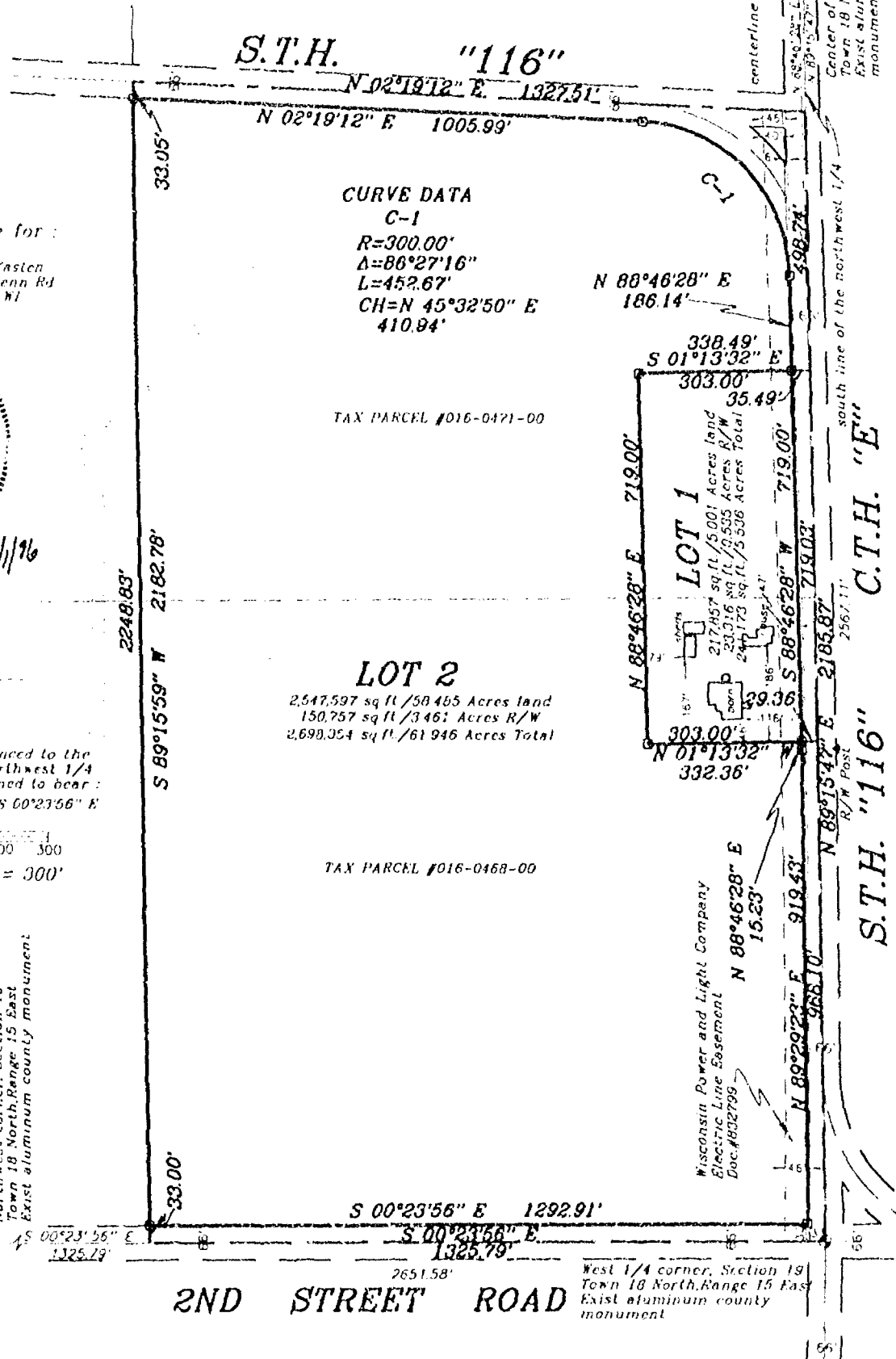
Division of Martenson & Elsie, Inc.
Engineering, Surveying, Planning
28 North 1st Street • Box 252 • Winneconne, WI 54986
Phone 414-582-4234 • Fax 414-582-8656

PROJECT NO. 0103-001

FIELD BOOK SDR 241 PAGE 1

COMPUTER FILE WN-18-14-13-0-0103-003.270

SHEET 1 OF 3



Certified Survey Map No. 3450

SURVEYOR'S CERTIFICATE:

I, David W. Carlson II, Registered Land Surveyor, do hereby certify:

That I have surveyed, divided and mapped, at the direction of Fred Kasten, all of the Southwest 1/4 of the Northwest 1/4 and part of the Southeast 1/4 of the Northwest 1/4 Section 19, T18N, R15E, Town of Omro, Winnebago County Wisconsin, described as follows: Beginning at the West 1/4 corner of said Section 19; thence North 89 degrees 15 minutes 47 seconds East 2185.87 feet, along the South line of said Northwest 1/4; thence North 02 degrees 19 minutes 12 seconds East 1327.51 feet, along the centerline of S.T.H. "116"; thence South 89 degrees 15 minutes 59 seconds West 2248.83 feet, along the North line of the South 1/2 of said Northwest 1/4; thence South 00 degrees 23 minutes 56 seconds East 1325.79 feet, along the West line of said Northwest 1/4, to the point of beginning, reserving that part on the West, South, and East as presently used for road purposes.


That I have fully complied with Chapter 236.34 of the Wisconsin Statutes in surveying, dividing, and mapping the same and the Town of Rushford, and Winnebago County Subdivision Ordinances.

This map is a correct representation of all of the exterior boundaries of land surveyed and the division thereof.

Given under my hand this 1st day of MAY, 1996

David W. Carlson II

David W. Carlson II, Reg. WI. Land Surveyor, S-2251



OWNERS CERTIFICATE:

As owners we, the undersigned, hereby certify that we caused the land above described to be surveyed, divided and mapped and dedicated to the public all as shown and represented on this map.


Milton J. Gruszynske 2/5/96
Milton J. Gruszynske Date

State of Wisconsin)
Winnebago County)SS

Personally came before me on the 2 day of May, 1996 the above owners to me known to be the persons who executed the foregoing instrument and acknowledge the same.

James E. Smith
Notary

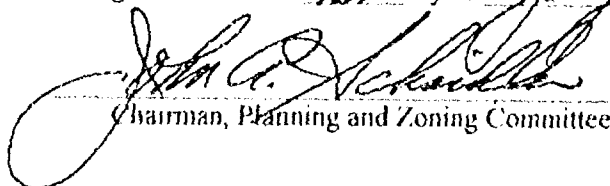
My Commission Expires 4/16/2000



Certified Survey Map No. 3450

Certificate of Planning Committee:

Pursuant to the Land Subdivision Regulations of the County of Winnebago, Wisconsin, all the requirements for approval have been fulfilled. This Minor Subdivision was approved by the Winnebago County Planning and Zoning Committee on 1st day of July, 19 96.


Chairman, Planning and Zoning Committee

Treasurer's Certificate:

I hereby certify that there are no unpaid taxes or unpaid special assessments on any of the lands shown hereon.


Town Treasurer 5-30-96

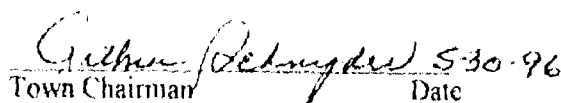

County Treasurer

Date:

6-12-96
Date:

Town Board Approval:

We hereby certify that the Town of Omro has reviewed and approved this certified survey map.


Town Chairman 5-30-96
Date


Town Clerk 6-17-96
Date

This CSM is contained wholly within the property described in the following recorded instruments:


Owner(s) of record	Document(s)	Parcel Number(s)
Milton J. Gruszynske	Vol 958 page 211	016-0471 016-0468


341243

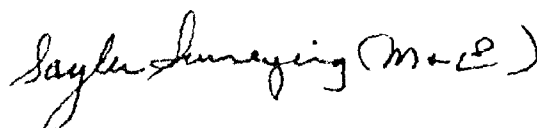
Register's Office
Winnebago County, Wis.
Received for record this 1st
day of July A.D., 19 96
at 3:44 o'clock P.M. and
filed in Vol. 1 of CSM
on page 3450.


Register of Deeds

Obey
14




5/1/96

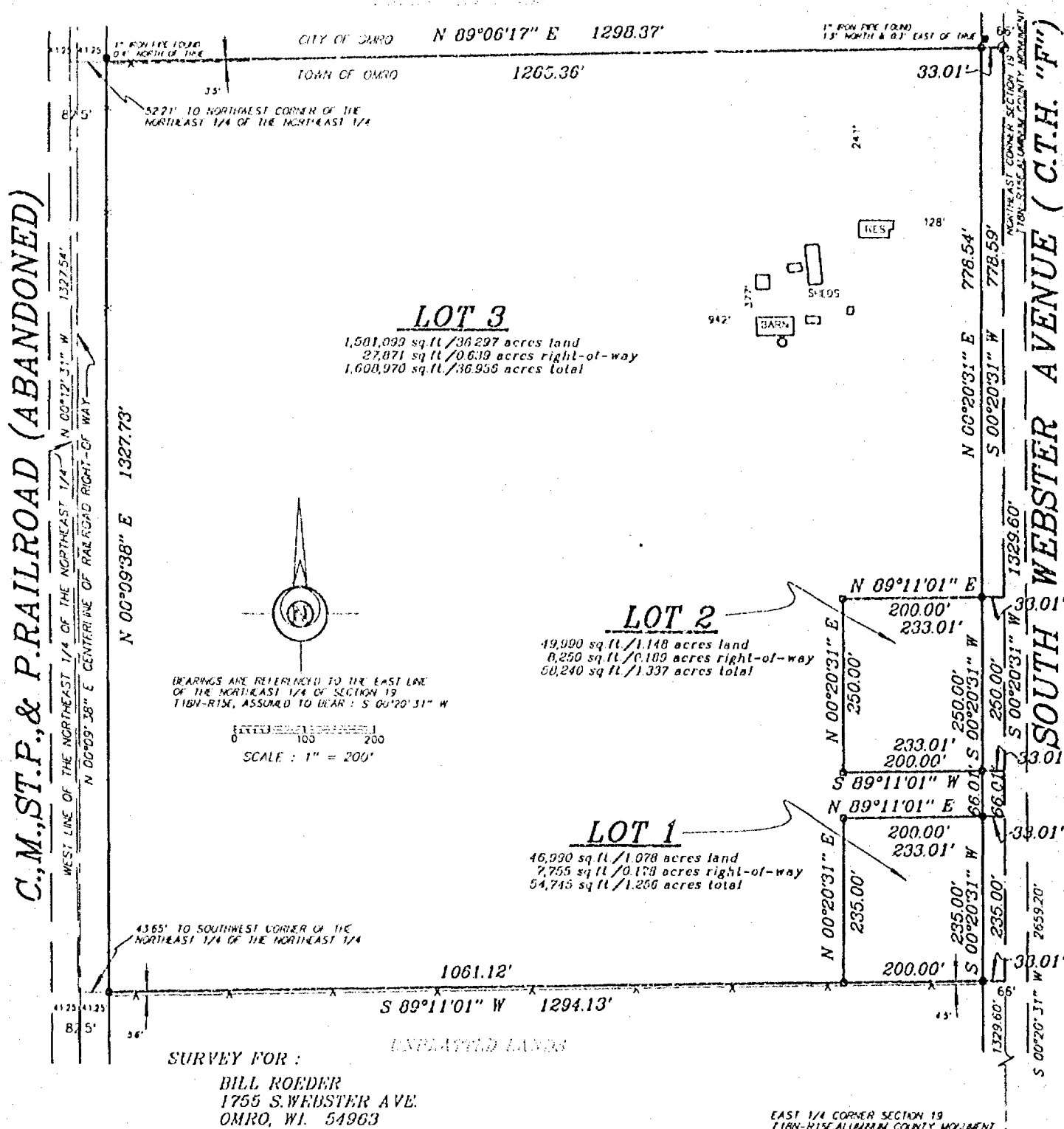


PROJECT NO. 0103-001

SHEET 3 OF 3

Certified Survey Map No.

PART OF THE NORTHEAST 1/4 OF THE NORTHEAST 1/4 OF SECTION 19
TOWNSHIP 18 NORTH, RANGE 15 EAST, TOWN OF OMRO
WINNEBAGO COUNTY, WISCONSIN.

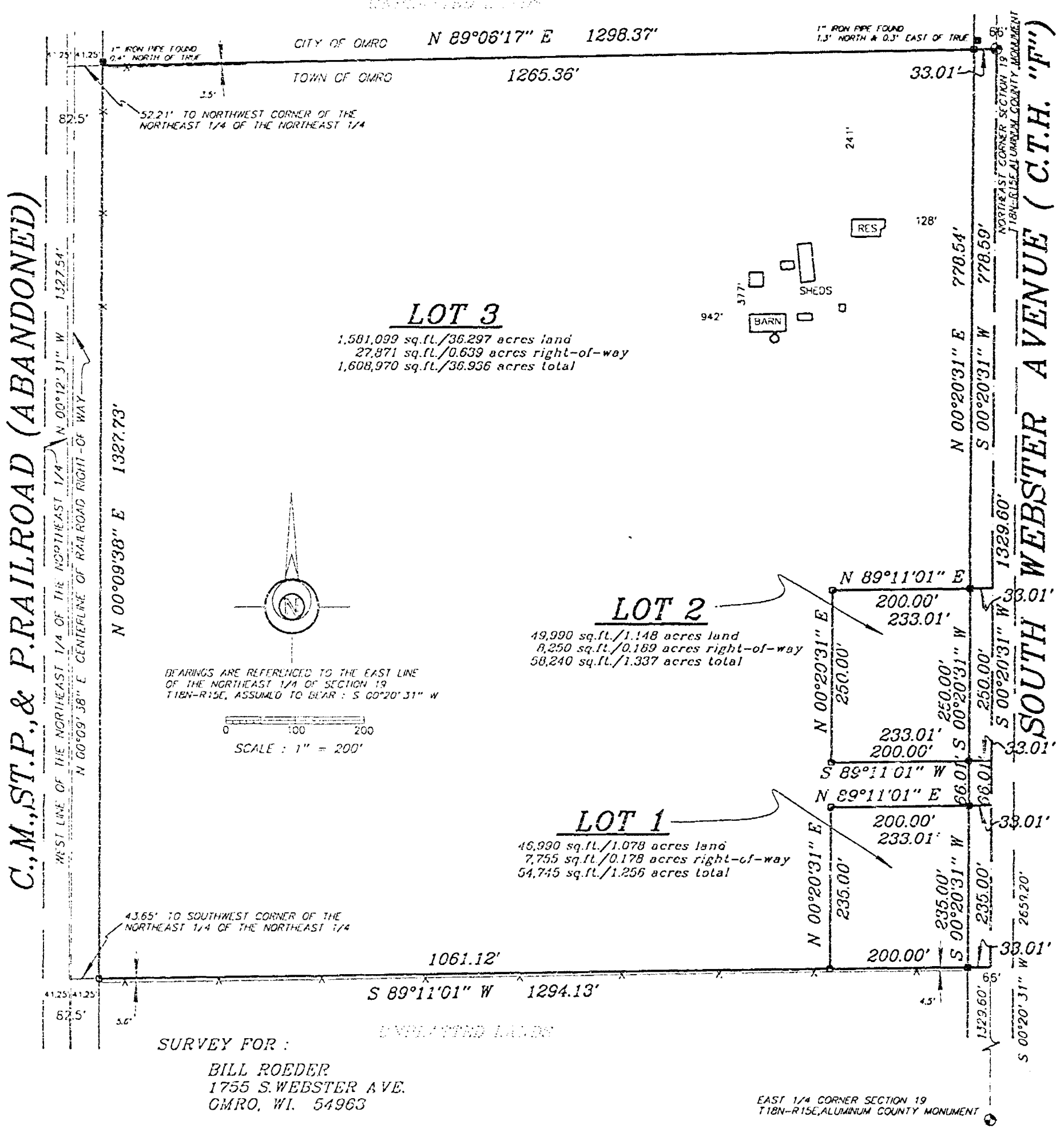


Sayler Surveying


Division of Martenson & Elsele, Inc.
 Engineering, Surveying, Planning
 28 North 1st Street • Box 252 • Winneconne, WI 54986
 Phone 414-582-4234 • Fax 414-582-8656

Certified Survey Map No. _____

PART OF THE NORTHEAST 1/4 OF THE NORTHEAST 1/4 OF SECTION 19
TOWNSHIP 18 NORTH, RANGE 15 EAST, TOWN OF OMRO
WINNEBAGO COUNTY, WISCONSIN.



Sayler Surveying
Division of Martenson & Elsele, Inc.
Engineering, Surveying, Planning
28 North 1st Street • Box 252 • Winneconne, WI 54986
Phone 414-582-4234 • Fax 414-582-8656



PROJECT NO. 0-0225-001
FIELD BOOK 302 BK 2 PAGE 40
COMPUTER FILE WN-18-15-19-0- SHEET 1 OF 3
0225-001

Certified Survey Map No. _____

SURVEYOR'S CERTIFICATE:


I, David W. Carlson II, Registered Land Surveyor, do hereby certify:

That I have surveyed, divided and mapped, at the direction of Bill Roeder, part of the Northeast 1/4 of the Northeast 1/4 of Section 19, T18N, R15E, Town of Omro, Winnebago County, Wisconsin, described as follows: Beginning at the Northeast corner of said Section 19; thence South 00 degrees 20 minutes 31 seconds West 1329.60 feet, along the East line of said Northeast 1/4 of the Northeast 1/4; thence South 89 degrees 11 minutes 01 seconds West 1294.13 feet, along the South line of said Northeast 1/4 of the Northeast 1/4; thence North 00 degrees 09 minutes 38 seconds East 1327.73 feet, along the East line of the abandoned right-of-way line of the C. M. St. P., & P. Railroad; thence North 89 degrees 06 minutes 17 seconds East 1298.37 feet, along the North line of said Northeast 1/4 of the Northeast 1/4, to the point of beginning, and reserving that part on the East as presently used for road purposes.

That I have fully complied with Chapter 236.34 of the Wisconsin Statutes in surveying, dividing, and mapping the same and the Town of Omro, and Winnebago County Subdivision Ordinances.

This map is a correct representation of all of the exterior boundaries of land surveyed and the division thereof.

Given under my hand this 15TH day of OCTOBER, 19 86.



David W. Carlson II, Reg. Wl. Land Surveyor, S-2251



OWNERS CERTIFICATE:

As owners we, the undersigned, hereby certify that we caused the land above described to be surveyed, divided and mapped and dedicated to the public all as shown and represented on this map.

William H. Roeder

Date

Janice A. Roeder

Date

State of Wisconsin)

)SS

Winnebago County)

Personally came before me on the _____ day of _____, 19____, the above owners to me known to be the persons who executed the foregoing instrument and acknowledge the same.

My Commission Expires _____

Notary

Certified Survey Map No. _____

Certificate of Planning Committee:

Pursuant to the Land Subdivision Regulations of the County of Winnebago, Wisconsin, all the requirements for approval have been fulfilled. This Minor Subdivision was approved by the Winnebago County Planning and Zoning Committee on _____ day of _____, 19____.

Chairman, Planning and Zoning Committee

Treasurer's Certificate:

I hereby certify that there are no unpaid taxes or unpaid special assessments on any of the lands shown hereon.

Town Treasurer

County Treasurer

Date:

Date:

Town Board Approval:

We hereby certify that the Town of Omro has reviewed and approved this certified survey map.

Town Chairman

Date

Town Clerk

Date

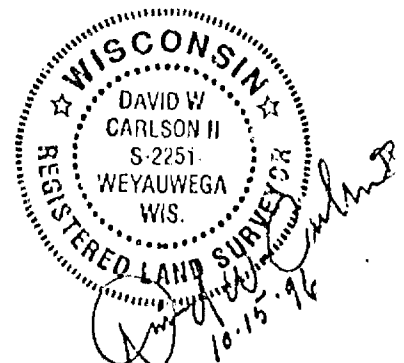
This CSM is contained wholly within the property described in the following recorded instruments:

Owner(s) of record _____ Document(s) _____ Parcel Number(s) _____

William H. & Janice A. Roeder

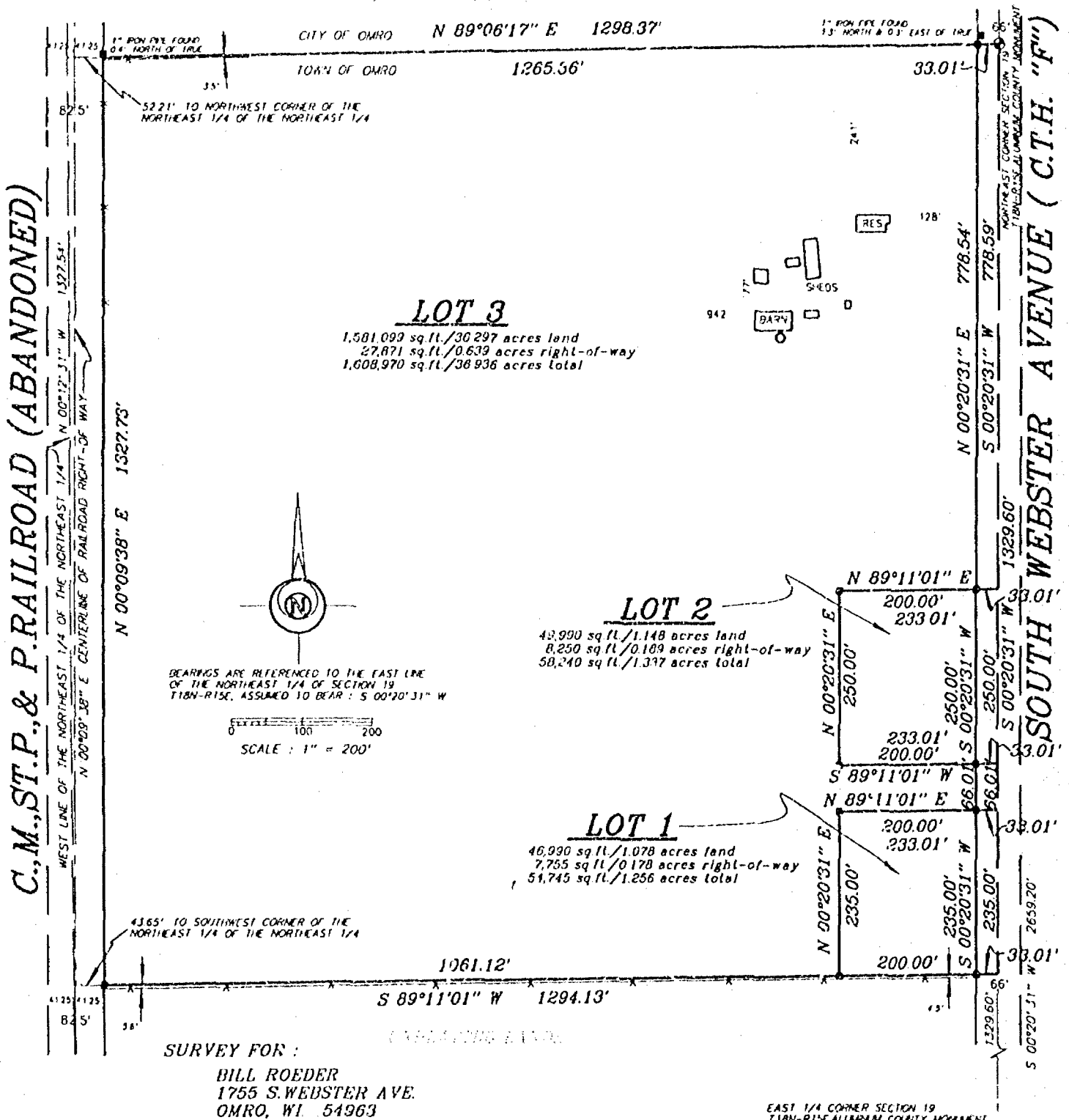
555319

016-0456-00



Certified Survey Map No. 3611

PART OF THE NORTHEAST 1/4 OF THE NORTHEAST 1/4 OF SECTION 19
TOWNSHIP 18 NORTH, RANGE 15 EAST, TOWN OF OMRO
WINNEBAGO COUNTY, WISCONSIN.



LEGEND

- 1" x 24" Iron Pipe Set
- 1" Iron Pipe Found
- 1/4" Rebar Found
- ▲ 1/4" Rebar Found
- ⊙ Government Corner

Sayler Surveying

Division of Martenson & Elsie, Inc.
 Engineering, Surveying, Planning
 28 North 1st Street • Box 252 • Winneconne, WI 54986
 Phone 414-582-4234 • Fax 414-582-8656



PROJECT NO. 0-0225-001

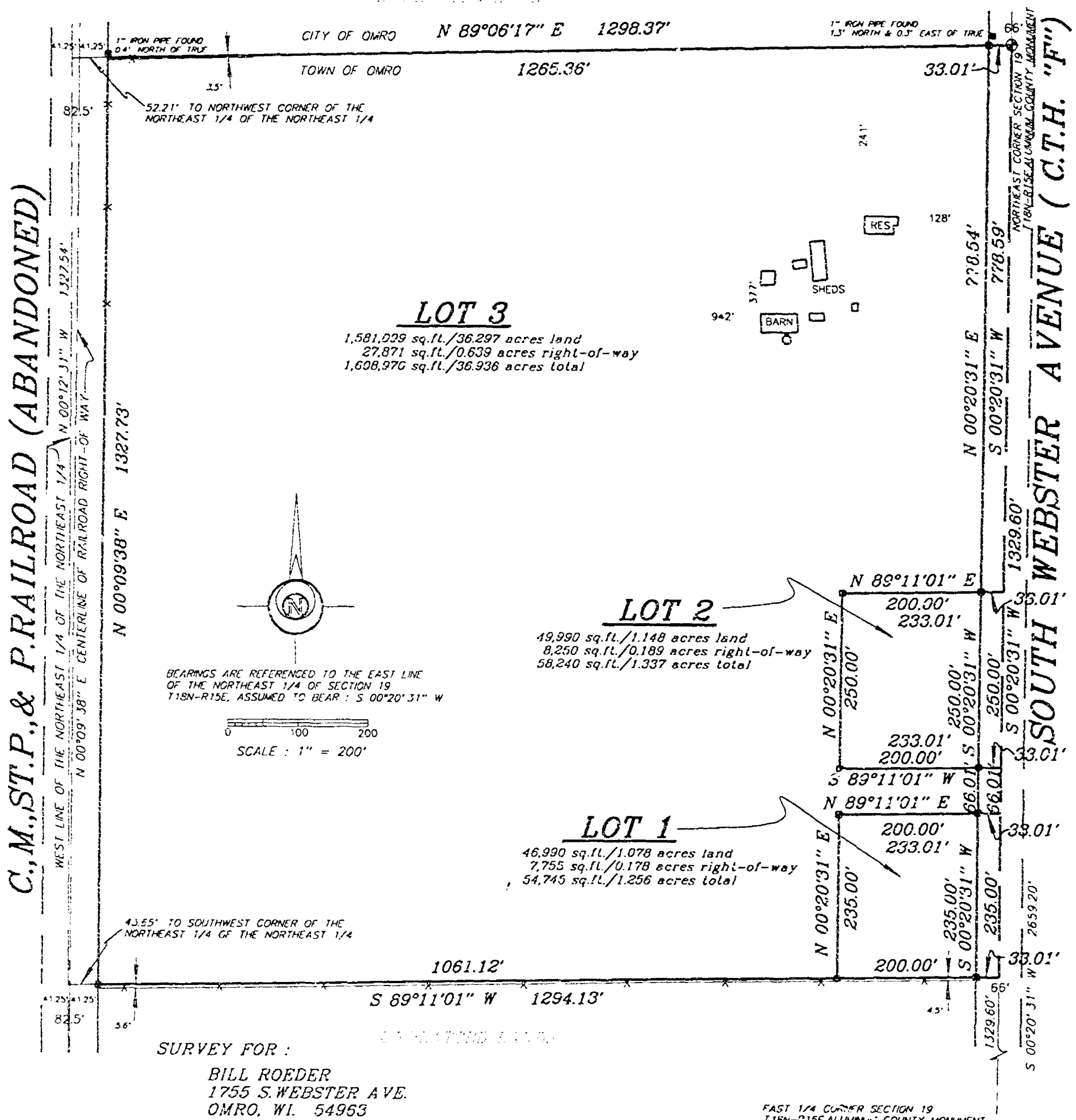
FIELD BOOK 302 BK 2 PAGE 40

COMPUTER FILE W1-18-15-19-0- SHEET 1 OF 3

0225-001


Certified Survey Map No. 3611

PART OF THE NORTHEAST 1/4 OF THE NORTHEAST 1/4 OF SECTION 19
TOWNSHIP 18 NORTH, RANGE 15 EAST, TOWN OF OMRO
WINNEBAGO COUNTY, WISCONSIN.



Sayler Surveying

Division of Martenson & Elsele, Inc.
Engineering, Surveying, Planning
 28 North 1st Street • Box 252 • Winneconne, WI 54986
 Phone 414-582-4234 • Fax 414-582-8656



PROJECT NO. 0-0225-001

FIELD BOOK 302 BK 2 PAGE 40

COMPUTER FILE WK-1815-19-0- SHEET 1 OF 3
 0225-001

Certified Survey Map No. 3611

SURVEYOR'S CERTIFICATE:

I, David W. Carlson II, Registered Land Surveyor, do hereby certify:

That I have surveyed, divided and mapped, at the direction of Bill Roeder, part of the Northeast 1/4 of the Northeast 1/4 of Section 19, T18N, R15E, Town of Omro, Winnebago County, Wisconsin, described as follows: Beginning at the Northeast corner of said Section 19; thence South 00 degrees 20 minutes 31 seconds West 1329.60 feet, along the East line of said Northeast 1/4 of the Northeast 1/4; thence South 89 degrees 11 minutes 01 seconds West 1294.13 feet, along the South line of said Northeast 1/4 of the Northeast 1/4; thence North 00 degrees 09 minutes 38 seconds East 1327.73 feet, along the East line of the abandoned right-of-way line of the C. M. St. P., & P. Railroad; thence North 89 degrees 06 minutes 17 seconds East 1298.37 feet, along the North line of said Northeast 1/4 of the Northeast 1/4, to the point of beginning, and reserving that part on the East as presently used for road purposes.

That I have fully complied with Chapter 236.34 of the Wisconsin Statutes in surveying, dividing, and mapping the same and the Town of Omro, and Winnebago County Subdivision Ordinances.

This map is a correct representation of all of the exterior boundaries of land surveyed and the division thereof.

Given under my hand this 15TH day of OCTOBER, 19 96.

David W. Carlson II

David W. Carlson II, Reg. WI. Land Surveyor, S-2251



OWNERS CERTIFICATE:

As owners we, the undersigned, hereby certify that we caused the land above described to be surveyed, divided and mapped and dedicated to the public all as shown and represented on this map.

William H. Roeder
William H. Roeder

Date

10.18.96

Janice A. Roeder 10.18.96
Janice A. Roeder Date

State of Wisconsin)


)SS

Winnebago County)

Personally came before me on the 18 day of OCT, 1996 the above owners to me known to be the persons who executed the foregoing instrument and acknowledge the same.

James E. Smith
Notary

My Commission Expires 4/1/2000



Certified Survey Map No. 3611

Certificate of Planning Committee:

Pursuant to the Land Subdivision Regulations of the County of Winnebago, Wisconsin, all the requirements for approval have been fulfilled. This Minor Subdivision was approved by the Winnebago County Planning and Zoning Committee on 30th day of December, 19 96.

James M. Sievert
Chairman, Planning and Zoning Committee

Treasurer's Certificate:

I hereby certify that there are no unpaid taxes or unpaid special assessments on any of the lands shown hereon.

Sandra K. Remer
Town Treasurer

Mary E. Kuegel Deputy
County Treasurer

10-21-96
Date:

11-19-96
Date:

Town Board Approval:

We hereby certify that the Town of Omro has reviewed and approved this certified survey map.

Arthur DeBruin 10-21-96
Town Chairman Date

Billy A. Remer 10-21-96
Town Clerk Date

This CSM is contained wholly within the property described in the following recorded instruments:

Owner(s) of record _____ Document(s) _____ Parcel Number(s) _____

William H. & Janice A. Roeder

555319


016-0456-00

958250

Register's Office
Winnebago County, Wis.
Received for record this 16th
day of December A.D., 19 96
at 11:24 o'clock A.M. and
filed in Vol. 1 of CSM
on page 3611

Jesse W. Wainwright
Register of Deeds

Charge
14.

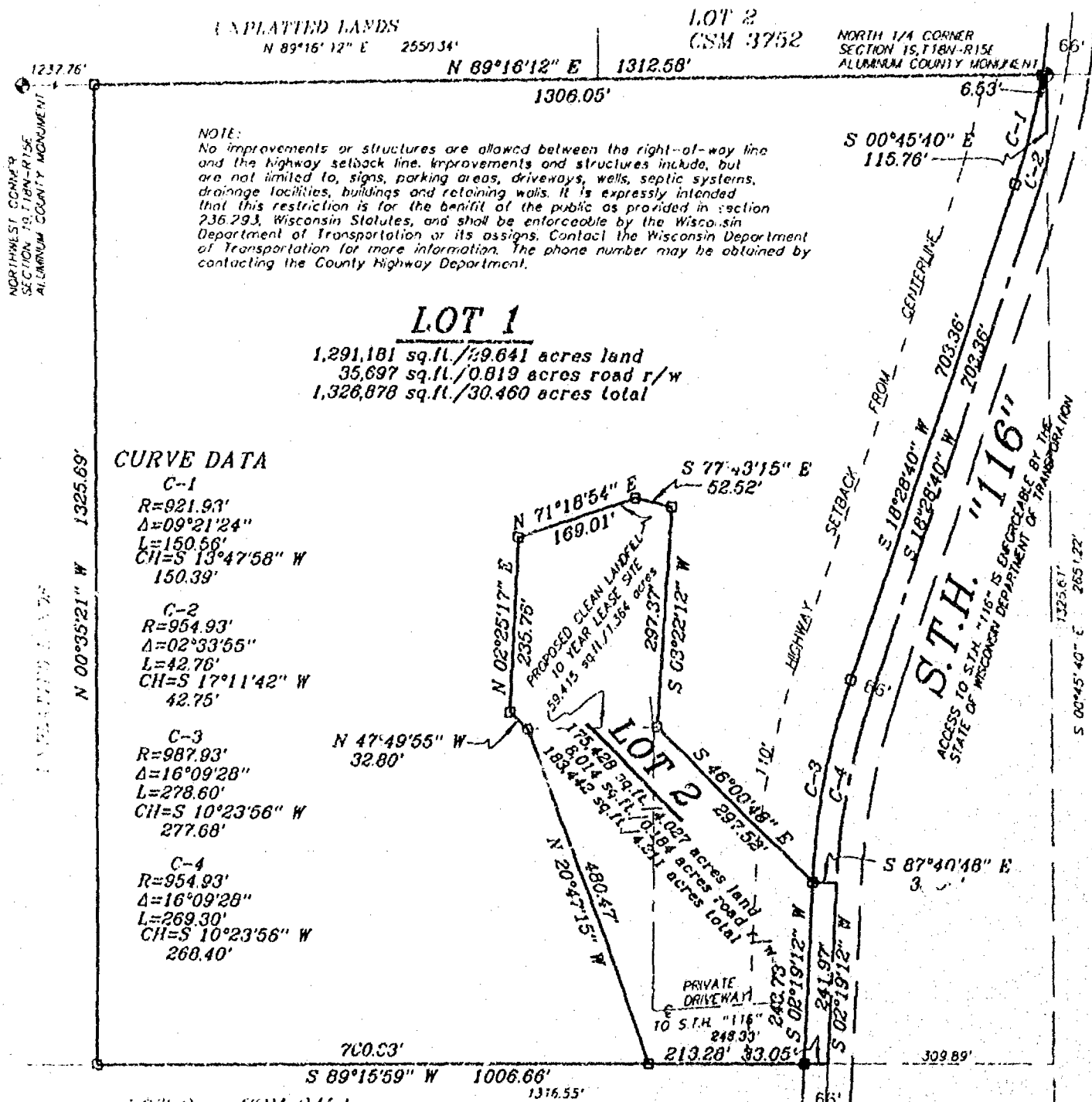


Certified Survey Map No. 4619

PART OF THE NORTHEAST 1/4 OF THE NORTHWEST 1/4 OF SECTION 19,
TOWNSHIP 18 NORTH, RANGE 15 EAST, TOWN OF OMRO,
VINNEBAGO COUNTY, WISCONSIN.

SURVEY FOR:
CITY OF OMRO
205 S. WEBSTER ST.
OMRO, WI 54963

DOT APPROVAL NO. 70-116-0315-00-C



Martenson & Eisele, Inc.
Land Surveying, Engineering & Planning
109 West Main Street
Omro, WI 54963 Ph. 920-685-6240

PROJECT NO. 0-0439-006
FIELD BOOK SDR/FILE PAGE
COMPUTER FILE w1-18-15-19-0-0439-006.S70
SHEET 1 OF 3

Certified Survey Map No. 4619

SURVEYOR'S CERTIFICATE:

I, Andrew J. Shie, Registered Land Surveyor, do hereby certify:

That I have surveyed, divided and mapped, at the direction of the City of Omro, part of the Northeast 1/4 of the Northwest 1/4 of Section 19, T18N, R15E, Town of Omro, Winnebago County, Wisconsin, described as follows: Beginning at the North 1/4 corner of said Section 19; thence South 00 degrees 45 minutes 40 seconds East 115.76 feet, along the East line of said Northeast 1/4 of the Northwest 1/4; thence 42.76 feet, along the centerline of S.T.H. "116", on an arc of a curve to the right having a radius of 954.93 feet whose chord bears South 17 degrees 11 minutes 42 seconds West; thence South 18 degrees 28 minutes 40 seconds West 703.36 feet, along the centerline of S.T.H. "116"; thence 269.30 feet, along the centerline of S.T.H. "116", on an arc of a curve to the left having a radius of 954.93 feet and whose chord bears South 10 degrees 23 minutes 56 seconds West 258.40 feet; thence South 02 degrees 19 minutes 12 seconds West 241.97 feet, along the centerline of S.T.H. "116"; thence South 89 degrees 15 minutes 59 seconds West 1006.66 feet, along the South line of said Northeast 1/4 of the Northwest 1/4; thence North 00 degrees 35 minutes 21 seconds West 1325.69 feet, along the West line of said Northeast 1/4 of the Northwest 1/4; thence North 89 degrees 16 minutes 12 seconds East 1312.58 feet, along the North line of said Northeast 1/4 of the Northwest 1/4, to the point of beginning, reserving that part on the East as presently used for road purposes.

That I have fully complied with Chapter 236.34 of the Wisconsin Statutes in surveying, dividing, and mapping the same and the Town of Omro, and Winnebago County Subdivision Ordinances.

This map is a correct representation of all of the exterior boundaries of land surveyed and the division thereof.

Given under my hand this 6th day of March, 20 00.

Andrew J. Shie

Andrew J. Shie, Reg. WI. Land Surveyor, S-2504



OWNERS CERTIFICATE:

As owners we, the undersigned, hereby certify that we caused the land above described to be surveyed, divided and mapped and dedicated to the public all as shown and represented on this map.

As owners we hereby restrict all lots and blocks so that no owner, possessor, user, licensee or other person may have any right of direct vehicular ingress from or egress to any highway lying within the right-of-way of S.T.H. "116", except for one private driveway to serve Lots 1 and 2 as shown on the land division map; it is expressly intended that this restriction constitute a restriction for the benefit of the public as provided in s. 236.293, Stats., and shall be enforceable by the department or its assigns


Milton J. Gruszyński 6 20 00
Milton J. Gruszyński Date
Land Contract Holder

Frederick J. Kasten 6/22/00
Frederick J. Kasten Date

Jane F. Kasten 6-22-00
Jane F. Kasten Date

State of Wisconsin)
)SS
Winnebago County)

Personally appeared before me on the 22nd day of June, 2000, the above owners to me known to be the person who executed the foregoing instrument and acknowledge the same.



My Commission Expires 1/5 Permanent

PROJECT NO. 0-0439-006

SHEET 2 of 3

Certified Survey Map No. 4619

Certificate of Planning Committee:

Pursuant to the Land Subdivision Regulations of the County of Winnebago, Wisconsin, all the requirements for approval have been fulfilled. This Minor Subdivision was approved by the Winnebago County Planning and Zoning Committee on 6th day of September, 2000

Joanne M. Sever
V-Chairman, Planning and Zoning Committee

Treasurer's Certificate:

I hereby certify that there are no unpaid taxes or unpaid special assessments on any of the lands shown hereon.

Viola Schmick 3/27/00
Town Treasurer Date

Diana M. Hellmann 8-25-00
County Treasurer Deputy Date

Town Board Approval:

We hereby certify that the Town of Omro has reviewed and approved this certified survey map.

Angela Gray 3-27-00
Town Chairman Date

Betty A. Reimer 3-22-00
Town Clerk Date

This CSM is contained wholly within the property described in the following recorded instruments:

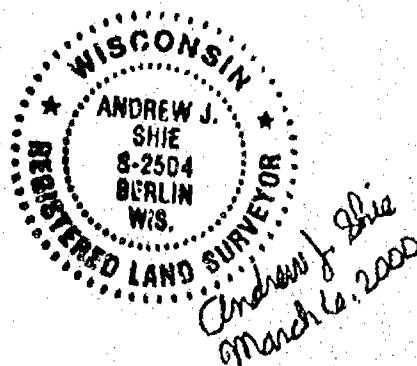
Owner(s) of record Document(s) Parcel Number(s)

Milton J. Gruszynske
(Land Contract Holder)

970703

0160466

Frederick J. and Jane F. Kasten



1105388

REGISTER'S OFFICE
WINNEBAGO COUNTY, WI
RECORDED ON

09-07-2000 08:34 AM

vol. 1 p. 4619

SUSAN WINNINGHOFF
REGISTER OF DEEDS

RECORDING FEE 16.00

TRANSFER FEE

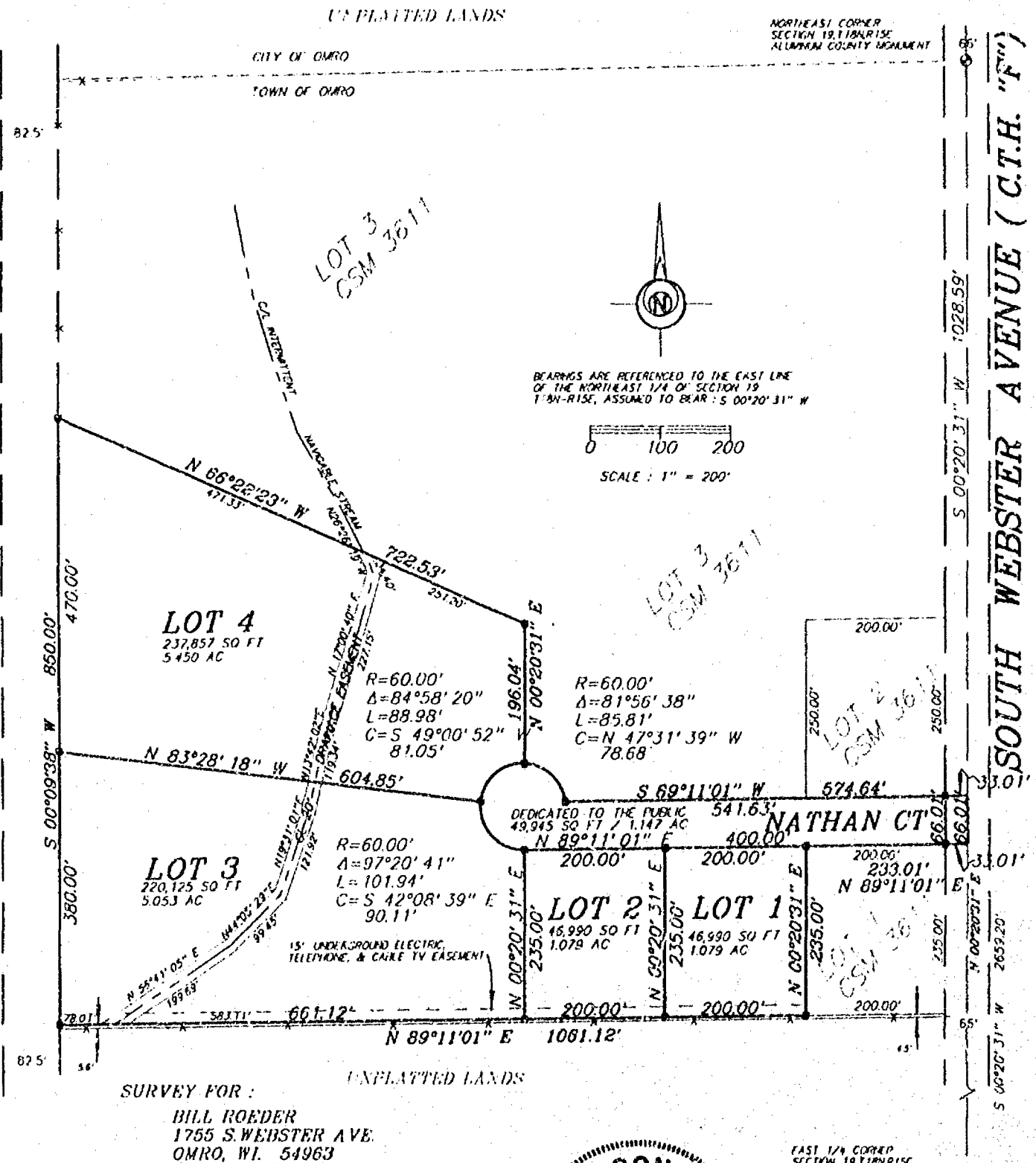
\$ OF PAGES 4

Escrow




Certified Survey Map No. 4276
PART OF LOT 3 OF CERTIFIED SURVEY MAP 3611 BEING
PART OF THE NORTHEAST 1/4 OF THE NORTHEAST 1/4 OF SECTION 19
TOWNSHIP 18 NORTH, RANGE 15 EAST, TOWN OF OMRO
WINNEBAGO COUNTY, WISCONSIN.

C., M., ST. P. & P. RAILROAD (ABANDONED)



LEGEND

- 1" x 24" Iron Pipe Set
- 1" Iron Pipe Found
- 3/4" Rebar Found
- ▲ 1 1/4" Rebar Found
- ⊕ Government Corner
- () Recorded As



Martenson & Eisele, Inc.
Land Surveying, Engineering & Planning
109 West Main Street
Omro, WI 54963 Ph. 920-685-6240

PROJECT NO. 0-0225-002
FIELD BOOK SDR BK2 PAGE 40
COMPUTER FILE wn-18-15-19-0-0225-001
SHEET 1 OF 3

Certified Survey Map No. 4276

SURVEYOR'S CERTIFICATE:


I, David W. Carlson II, Registered Land Surveyor, do hereby certify:


That I have surveyed, divided and mapped, at the direction of Bill Roeder Part of Lot 3 of Certified Survey Map 3611 being part of the Northeast 1/4 of the Northeast 1/4 of Section 19, T18N, R15E, Town of Onro, Winnebago County, Wisconsin, described as follows: Commencing at the Northeast corner of said Section 19; thence South 00 degrees 20 minutes 31 seconds West 1028.59 feet, along the East line of said Northeast 1/4 of the Northeast 1/4, to the point of beginning; thence South 89 degrees 11 minutes 01 seconds West 574.64 feet; thence 85.81 feet on an arc of a curve to the left having a radius of 60.00 feet and whose chord bears North 47 degrees 31 minutes 39 seconds West 78.68 feet; thence North 00 degrees 20 minutes 31 seconds East 196.04 feet; thence North 66 degrees 22 minutes 23 seconds West 722.53 feet; thence South 00 degrees 09 minutes 38 seconds West 850.00 feet, along the East line of an abandoned railroad right-of-way line; thence North 89 degrees 11 minutes 01 seconds East 1061.12 feet, along the South line of said Northeast 1/4 of the Northeast 1/4; thence North 00 degrees 20 minutes 31 seconds East 235.00 feet, along the West line of Lot 1 of Certified Survey Map 3611; thence North 89 degrees 11 minutes 01 seconds East 233.01 feet, along the North line of Lot 1 of Certified Survey Map 3611; thence North 00 degrees 20 minutes 31 seconds East 66.01 feet, along the East line of said Northeast 1/4 of the Northeast 1/4, to the point of beginning.

That I have fully complied with Chapter 236.34 of the Wisconsin Statutes in surveying, dividing, and mapping the same and the Town of Onro, and Winnebago County Subdivision Ordinances.

This map is a correct representation of all of the exterior boundaries of land surveyed and the division thereof.

Given under my hand this 6th day of JANUARY, 1999.


David W. Carlson II, Reg. WI. Land Surveyor, S-2251




OWNERS CERTIFICATE:

As owners we, the undersigned, hereby certify that we caused the land above described to be surveyed, divided and mapped and dedicated to the public all as shown and represented on this map.


William H. Roeder 1-8-99 Janice A. Roeder 1-8-99
William H. Roeder Date Janice A. Roeder Date

State of Wisconsin)
)SS
Winnebago County)

Personally came before me on the 8 day of JAN, 1999, the above owners to me known to be the persons who executed the foregoing instrument and acknowledge the same.



My Commission Expires 4/1/2000



Certified Survey Map No. 4276

Certificate of Planning Committee:

Pursuant to the Land Subdivision Regulations of the County of Winnebago, Wisconsin, all the requirements for approval have been fulfilled. This Minor Subdivision was approved by the Winnebago County Planning and Zoning Committee on 16th day of June, 1999.

Joanne M. Sievert
Chairman, Planning and Zoning Committee

Treasurer's Certificate:

I hereby certify that there are no unpaid taxes or unpaid special assessments on any of the lands shown hereon.

Viola Schrick 5/18/99
Town Treasurer Date

Mary Kruiger 5-21-99
County Treasurer - Deputy Date

Town Board Approval:

We hereby certify that the Town of Oniro has reviewed and approved this certified survey map.

Donna J. Jorgensen 5-10-99
Town Chairman Date

Betty A. Palmer 5-10-99
Town Clerk Date

This CSM is contained wholly within the property described in the following recorded instruments:


Owner(s) of record	Document(s)	Parcel Number(s)
William H. Roeder & Janice A. Roeder	555319	016-0456-00

1 0 6 2 3 4 9

Register's Office
Winnebago County, Wis.
Received for record this 16th
day of June A.D., 1999
at 3:34 o'clock P.M. and
filed in Vol. 1 of CSM
on page 4276

Susan W. Wenzel
Register of Deeds

PD
14

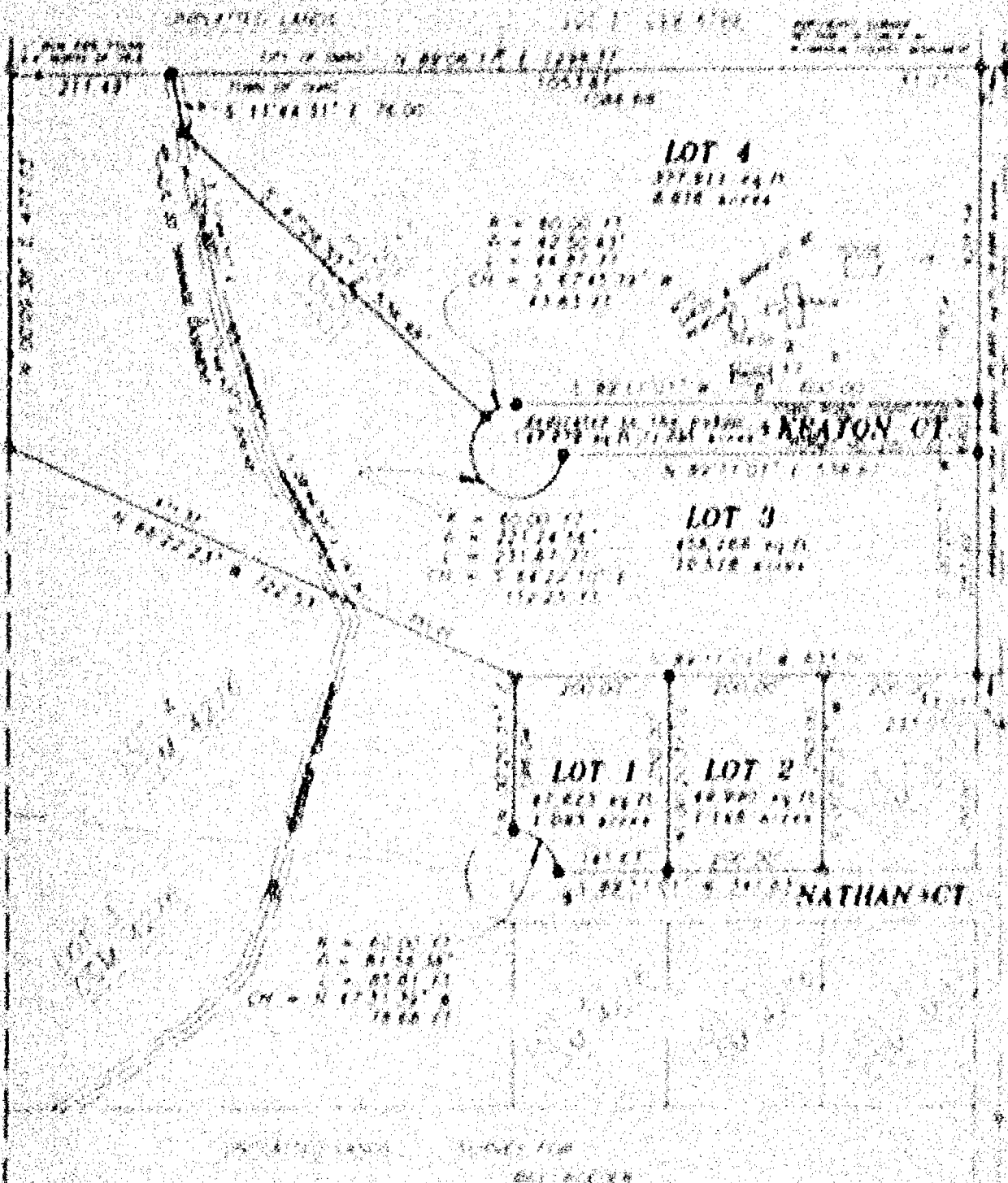


CERTIFIED SURVEY MAP NO. 4942

PART OF LOT 3 OF CERTIFIED SURVEY MAP 3611 BEING
PART OF THE NORTHEAST 1/4 OF THE NORTHEAST 1/4 OF SECTION 18
TOWNSHIP 18 NORTH, RANGE 15 EAST, TOWN OF OMBRO
WINNEBAGO COUNTY, WISCONSIN


C.M. ST. P. & P. RAILROAD (ABANDONED)

SOUTH WEBSTER AVENUE (C.T.H. "F")



LEGEND

- 1. MONUMENT SET BY SURV.
- 2. MONUMENT SET BY SURV. FOR CORNER
- 3. MONUMENT SET BY SURV.
- 4. MONUMENT SET BY SURV.
- 5. MONUMENT SET BY SURV.
- 6. MONUMENT SET BY SURV.
- 7. MONUMENT SET BY SURV.
- 8. MONUMENT SET BY SURV.
- 9. MONUMENT SET BY SURV.
- 10. MONUMENT SET BY SURV.
- 11. MONUMENT SET BY SURV.
- 12. MONUMENT SET BY SURV.
- 13. MONUMENT SET BY SURV.
- 14. MONUMENT SET BY SURV.
- 15. MONUMENT SET BY SURV.
- 16. MONUMENT SET BY SURV.
- 17. MONUMENT SET BY SURV.
- 18. MONUMENT SET BY SURV.
- 19. MONUMENT SET BY SURV.
- 20. MONUMENT SET BY SURV.
- 21. MONUMENT SET BY SURV.
- 22. MONUMENT SET BY SURV.
- 23. MONUMENT SET BY SURV.
- 24. MONUMENT SET BY SURV.
- 25. MONUMENT SET BY SURV.
- 26. MONUMENT SET BY SURV.
- 27. MONUMENT SET BY SURV.
- 28. MONUMENT SET BY SURV.
- 29. MONUMENT SET BY SURV.
- 30. MONUMENT SET BY SURV.
- 31. MONUMENT SET BY SURV.
- 32. MONUMENT SET BY SURV.
- 33. MONUMENT SET BY SURV.
- 34. MONUMENT SET BY SURV.
- 35. MONUMENT SET BY SURV.
- 36. MONUMENT SET BY SURV.
- 37. MONUMENT SET BY SURV.
- 38. MONUMENT SET BY SURV.
- 39. MONUMENT SET BY SURV.
- 40. MONUMENT SET BY SURV.
- 41. MONUMENT SET BY SURV.
- 42. MONUMENT SET BY SURV.
- 43. MONUMENT SET BY SURV.
- 44. MONUMENT SET BY SURV.
- 45. MONUMENT SET BY SURV.
- 46. MONUMENT SET BY SURV.
- 47. MONUMENT SET BY SURV.
- 48. MONUMENT SET BY SURV.
- 49. MONUMENT SET BY SURV.
- 50. MONUMENT SET BY SURV.
- 51. MONUMENT SET BY SURV.
- 52. MONUMENT SET BY SURV.
- 53. MONUMENT SET BY SURV.
- 54. MONUMENT SET BY SURV.
- 55. MONUMENT SET BY SURV.
- 56. MONUMENT SET BY SURV.
- 57. MONUMENT SET BY SURV.
- 58. MONUMENT SET BY SURV.
- 59. MONUMENT SET BY SURV.
- 60. MONUMENT SET BY SURV.
- 61. MONUMENT SET BY SURV.
- 62. MONUMENT SET BY SURV.
- 63. MONUMENT SET BY SURV.
- 64. MONUMENT SET BY SURV.
- 65. MONUMENT SET BY SURV.
- 66. MONUMENT SET BY SURV.
- 67. MONUMENT SET BY SURV.
- 68. MONUMENT SET BY SURV.
- 69. MONUMENT SET BY SURV.
- 70. MONUMENT SET BY SURV.
- 71. MONUMENT SET BY SURV.
- 72. MONUMENT SET BY SURV.
- 73. MONUMENT SET BY SURV.
- 74. MONUMENT SET BY SURV.
- 75. MONUMENT SET BY SURV.
- 76. MONUMENT SET BY SURV.
- 77. MONUMENT SET BY SURV.
- 78. MONUMENT SET BY SURV.
- 79. MONUMENT SET BY SURV.
- 80. MONUMENT SET BY SURV.
- 81. MONUMENT SET BY SURV.
- 82. MONUMENT SET BY SURV.
- 83. MONUMENT SET BY SURV.
- 84. MONUMENT SET BY SURV.
- 85. MONUMENT SET BY SURV.
- 86. MONUMENT SET BY SURV.
- 87. MONUMENT SET BY SURV.
- 88. MONUMENT SET BY SURV.
- 89. MONUMENT SET BY SURV.
- 90. MONUMENT SET BY SURV.
- 91. MONUMENT SET BY SURV.
- 92. MONUMENT SET BY SURV.
- 93. MONUMENT SET BY SURV.
- 94. MONUMENT SET BY SURV.
- 95. MONUMENT SET BY SURV.
- 96. MONUMENT SET BY SURV.
- 97. MONUMENT SET BY SURV.
- 98. MONUMENT SET BY SURV.
- 99. MONUMENT SET BY SURV.
- 100. MONUMENT SET BY SURV.

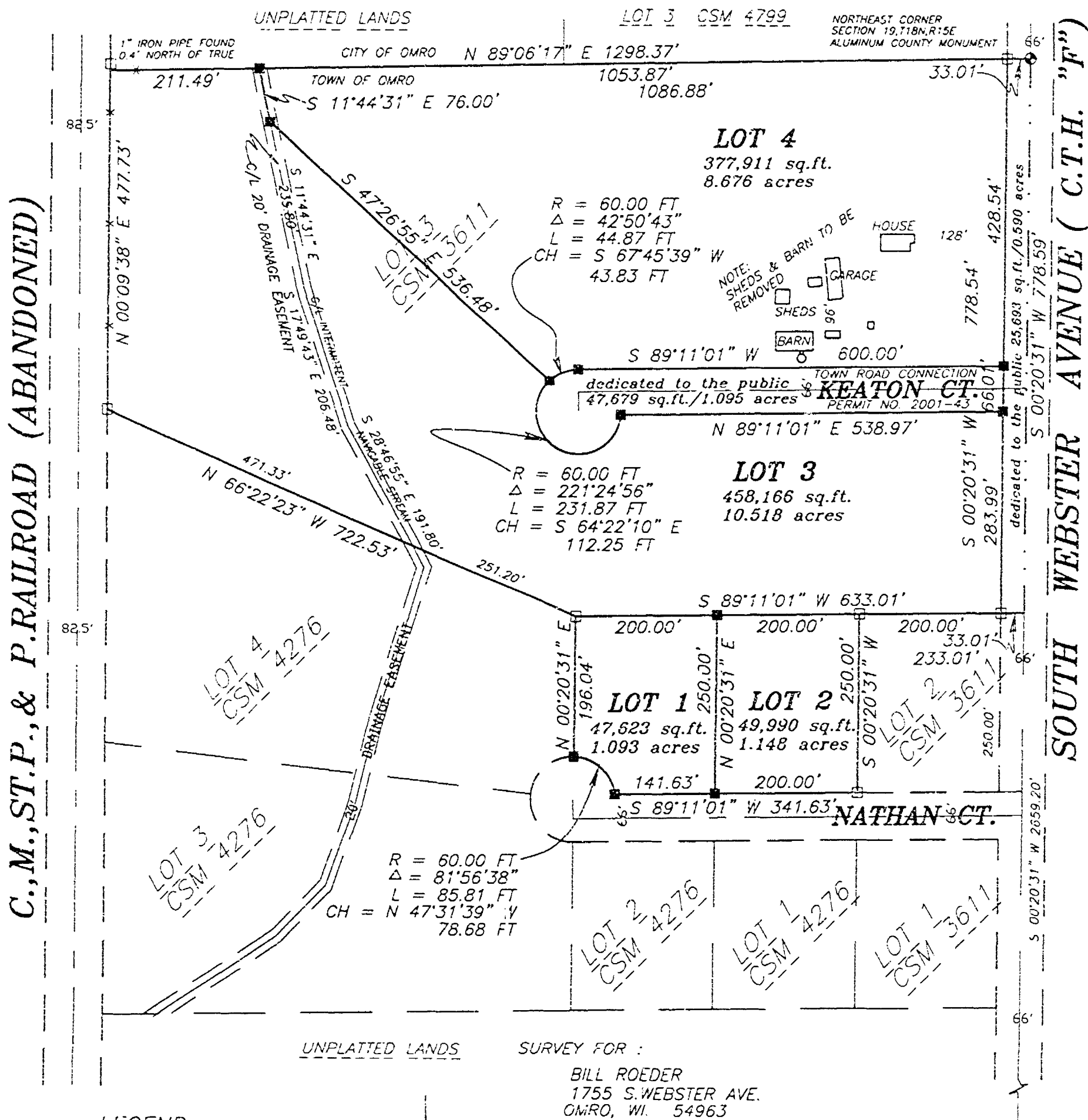


Martenson & Eisele, Inc.
Engineers
1000 N. Main St.
Oshkosh, Wis. 54901
(608) 231-1111
(608) 231-1112

PREPARED BY: M. EISELE
FIELD BOOK: 1000 N. Main St.
FILE: 1000 N. Main St.
This map was prepared by the

CERTIFIED SURVEY MAP NO. 4942

PART OF LOT 3 OF CERTIFIED SURVEY MAP 3611 BEING
PART OF THE NORTHEAST 1/4 OF THE NORTHEAST 1/4 OF SECTION 19
TOWNSHIP 18 NORTH, RANGE 15 EAST, TOWN OF OMRO
WINNEBAGO COUNTY, WISCONSIN.

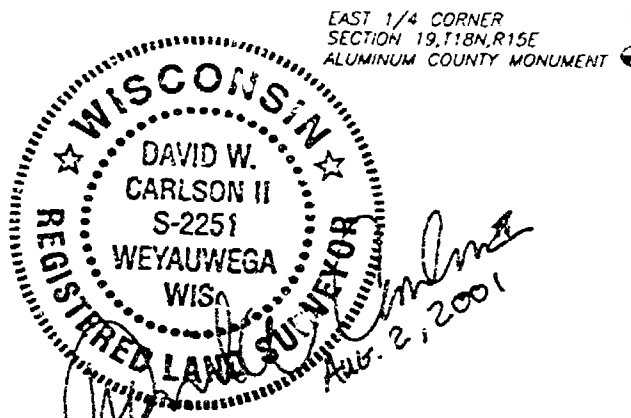


LEGEND

- 1" IRON PIPE SET, 24" LONG, WEIGHING 1.130 LBS. PER LIN. FOOT
- 3/4" REBAR FOUND
- 1" IRON PIPE FOUND
- Δ 1-1/4" REBAR FOUND
- 2" IRON PIPE FOUND
- ⊗ CHISELED "X" FOUND
- ⊙ GOVERNMENT CORNER
- FENCE LINE
- () RECORDED AS

BEARINGS ARE REFERENCED TO THE EAST
LINE OF THE NORTHEAST 1/4, OF SECTION 19, T18N-R15E,
RECORDED TO BEAR S 00°20'31" W

Scale 1 inch = 200 feet
0 100 200 400



Martenson & Eisele, Inc.
Engineering - Surveying - Planning
109 W. Main St.
Omro, WI 54963
(920) 685-6240
Fax (920) 685-6340
E-MAIL saysur@vbe.com

PROJECT NO. 0-0225-004
FIELD BOOK: SDR/BK2 PAGE: 40
FILE: 0225004csm.dwg SHEET 1 OF 3
This instrument was drafted by: DWC

Certified Survey Map No 4942

SURVEYOR'S CERTIFICATE

I, David W. Carlson II, Registered Land Surveyor, do hereby certify:

That I have surveyed, divided and mapped, at the direction of First Reader, part of Lot 3 of Certified Survey Map 1611, being part of the Northeast 1/4 of the Northeast 1/4 of Section 19, Township 11 North, Range 11 East, Town of Cheno, Winnebago County, Wisconsin, described as follows:

Beginning at the Northeast corner of said Section 19, thence South 66 degrees 27 minutes 31 seconds West 221.59 feet, along the East line of said Northeast 1/4 of the Northeast 1/4, thence South 89 degrees 17 minutes 41 seconds West 231.01 feet, along the North line of Lot 2 of said Certified Survey Map 1611, thence South 60 degrees 20 minutes 11 seconds West 250.60 feet, along the West line Lot 2 of said Certified Survey Map 1611, thence South 89 degrees 11 minutes 41 seconds West 141.41 feet, along the North line of MATTHEW C. I. thence East 85.41 feet on an arc of a curve to the left, having a radius of 65.00 feet and where chord bears North 31 degrees 11 minutes 39 seconds West 78.64 feet, thence North 60 degrees 27 minutes 31 seconds East 196.94 feet, along the East line Lot 4 of Certified Survey Map 1276, thence North 66 degrees 27 minutes 31 seconds West 221.59 feet, along the North line Lot 4 of Certified Survey Map 1276, thence North 60 degrees 27 minutes 31 seconds East 477.77 feet, along the East line of an abandoned railroad right of way, thence South 11 degrees 05 minutes 17 seconds East 1298.37 feet, along the South line of said Northeast 1/4 of the Northeast 1/4, to the point of beginning.


That I have fully complied with Chapter 236.14 of the Wisconsin Statutes in surveying, dividing, and mapping the same and the Town of Cheno, and Winnebago County Subdivisions Ordinances.

This map is a correct representation of all of the exterior boundaries of land surveyed and the divisions thereof.

Given under my hand this 2 day of January, 2001

David W. Carlson II

David W. Carlson II, Reg. WI Land Surveyor, 5-2751



OWNER'S CERTIFICATE

As owner(s) hereof, the undersigned, hereby certify that I/we have caused the land above described to be surveyed, divided and mapped and dedicated to the public as is shown and represented on this map.

William H. Roder
William H. Roder

8-8-01
Date


James A. Roder
James A. Roder

State of Wisconsin)
) ss
Winnebago County)

Personally came before me on the 8th day of Aug, 2001, the above named persons, who acknowledged the foregoing instrument and acknowledged the same to be the persons who executed the foregoing instrument and acknowledged the same.

James A. Roder

My Commission Expires 4/9/04



Certified Survey Map No. 4942

Certificate of Planning Committee:

Pursuant to the Land Subdivision Regulations of the County of Winnebago, Wisconsin, all the requirements for approval have been fulfilled. This Map Subdivision was approved by the Winnebago County Planning and Zoning Committee on 08th day of February 2014.

Chairman, Planning and Finance Committee

Traxler's Confidential

I hereby certify that there are no unpaid taxes or unpaid special assessments on any of the lands shown herein.

Chole K. K. K. 4/14/82
John J. K. K.

May 18/02

Iron Band Appraisal

We hereby certify that the Town of Orono has reviewed and approved this certified survey.

10000
 Douglas R. Long 1.14.02
 10000

Billy A. Pearson 1-14-02


This CSM is contained wholly within the property described in the following recorded instruments:

Quantities of record _____ Disposition _____

Panel 10-2-2010

William H. Mueller & James A. Mueller 0124119

100-443886-1



PROJECT NO. _____ PERIOD _____

44110

1126655
 DISTRICT OFFICE
 CHICAGO COUNTY, WIS.
 RECEIVED ON
 12-04-2005 11:12 AM
 1001 N. LAKEVIEW
 CHICAGO, IL 60610
 TELEPHONE NO. 312-443-1000
 FAX NO. 312-443-1001
 E-MAIL: CHICAGO@STATE.IL.GOV

Certified Survey Map No. 4942

Certificate of Planning Committee:

Pursuant to the Land Subdivision Regulations of the County of Winnebago, Wisconsin, all the requirements for approval have been fulfilled. This Minor Subdivision was approved by the Winnebago County Planning and Zoning Committee on 8th day of February, 2002.

John A. Schaeffer
Chairperson, Planning and Zoning Committee

Treasurer's Certificate:

I hereby certify that there are no unpaid taxes or unpaid special assessments on any of the lands shown hereon.

Viola Schneck 1/16/02
Town Treasurer Date

Mark Bruen 1/16/02
County Treasurer Date

Town Board Approval:


We hereby certify that the Town of Omro has reviewed and approved this certified survey map.

Raylan A. King 1-14-02
Town Chairperson Date

Betty A. Bremer 1-14-02
Town Clerk Date

This CSM is contained wholly within the property described in the following recorded instruments:

Owner(s) of record	Document(s)	Parcel Number(s)
William H. Roeder & Janice A. Roeder	0555319	016-0456-00



PROJECT NO. 0-0225-004

SHEET 3 of 3

1168877
REGISTER'S OFFICE
WINNEBAGO COUNTY, WI
RECORDED ON
02-08-2002 11:52 AM
SUSAN WIMMERSHOFF
REGISTER OF DEEDS
RECORDING FEE 15.00
TRANSFER FEE
OF PAGES 3



CERTIFIED SURVEY MAP NO. 5144

Page 1 of 2

LOT 1 IN CERTIFIED SURVEY MAP NO. 438 AND UNPLATTED LANDS IN THE N 1/2
OF THE N.W. 1/4 OF THE S.W. 1/4 OF SECTION 19, T14N, R13E, IN THE TOWN OF
OIRO, WINNEBAGO COUNTY, WISCONSIN

BEARINGS ARE REFERENCED TO THE NORTH LINE OF THE S.W. 1/4 OF SECTION 12 WHICH HAS AN ASSIGNED BEARING OF NORTH 82°15'28" EAST

ALL DISTANCES ARE MEASURED TO THE NEAREST INCHATION OF A FOOT

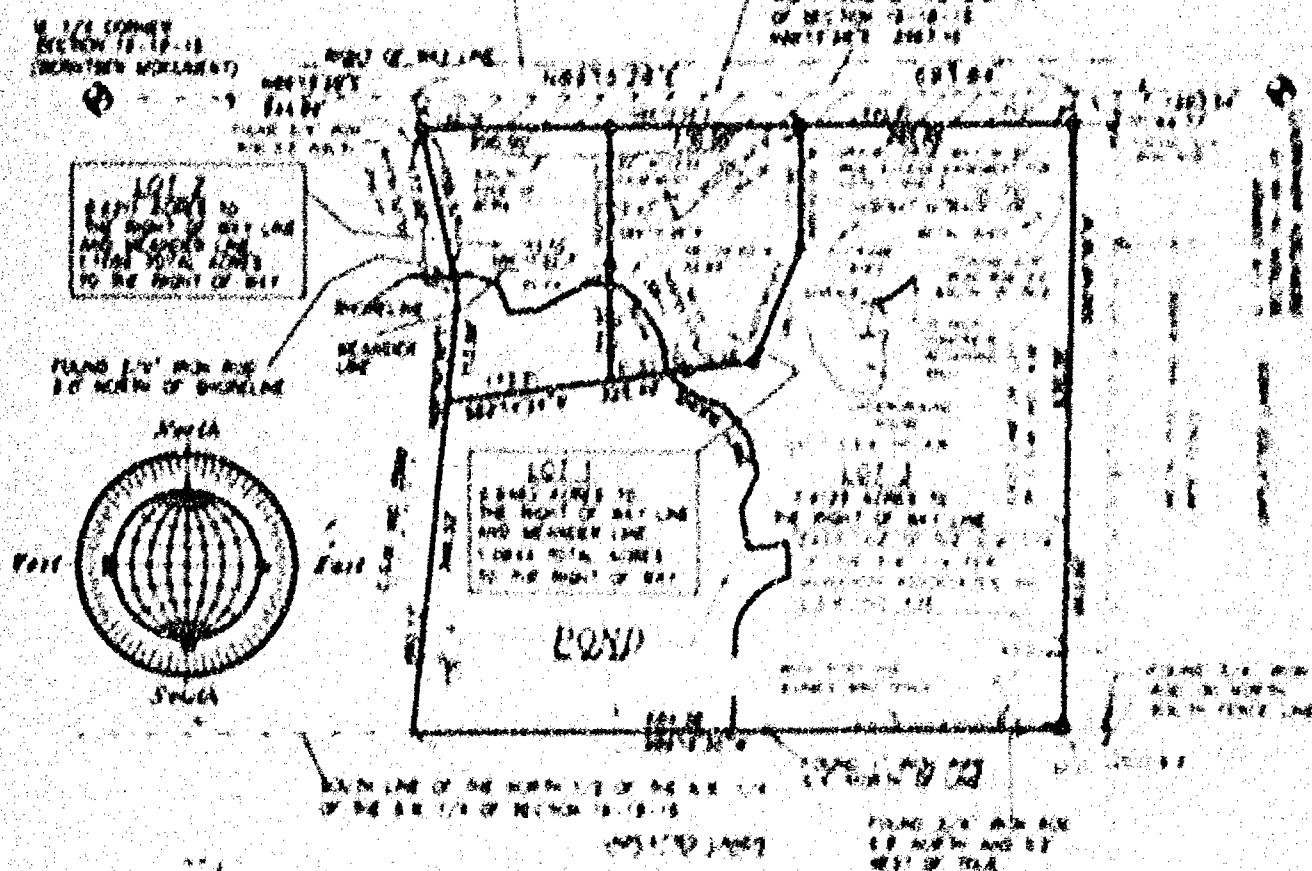

0 DIAMETER 3/4 INCH GAUSTRER FROM 800 TO 700 INCHES LONG SET WEIGHING 1 LB 1 OZ PER LINEAL FOOT

GENUINE AREA OF ORIGIN:



STH '116'/CSH 'E' 600 FT

THE UNIVERSITY OF CHICAGO PRESS



14-00000

[illegible]

1. 1950年10月，中央人民政府政务院发布《关于划分农村阶级成分的决定》，规定农村阶级成分的划分标准，包括土地占有、生产工具、剥削关系等。

1. 1951年10月1日，中央人民政府政务院公布《中华人民共和国劳动教养条例》，规定对“不务正业、扰乱社会秩序、屡教不改”的分子，实行劳动教养。

THE UNIVERSITY OF CHICAGO

[illegible][illegible]

ROMLIG

**LAND SURVEYING
&
CONSULTING LTD**

1. The first step in the process is to identify the problem or issue that needs to be addressed. This involves gathering information and understanding the context of the problem.

2025 Release under E.O. 14176

1999



NO. 3164C

CERTIFIED SURVEY MAP NO. 5144SHEET 1 OF 3

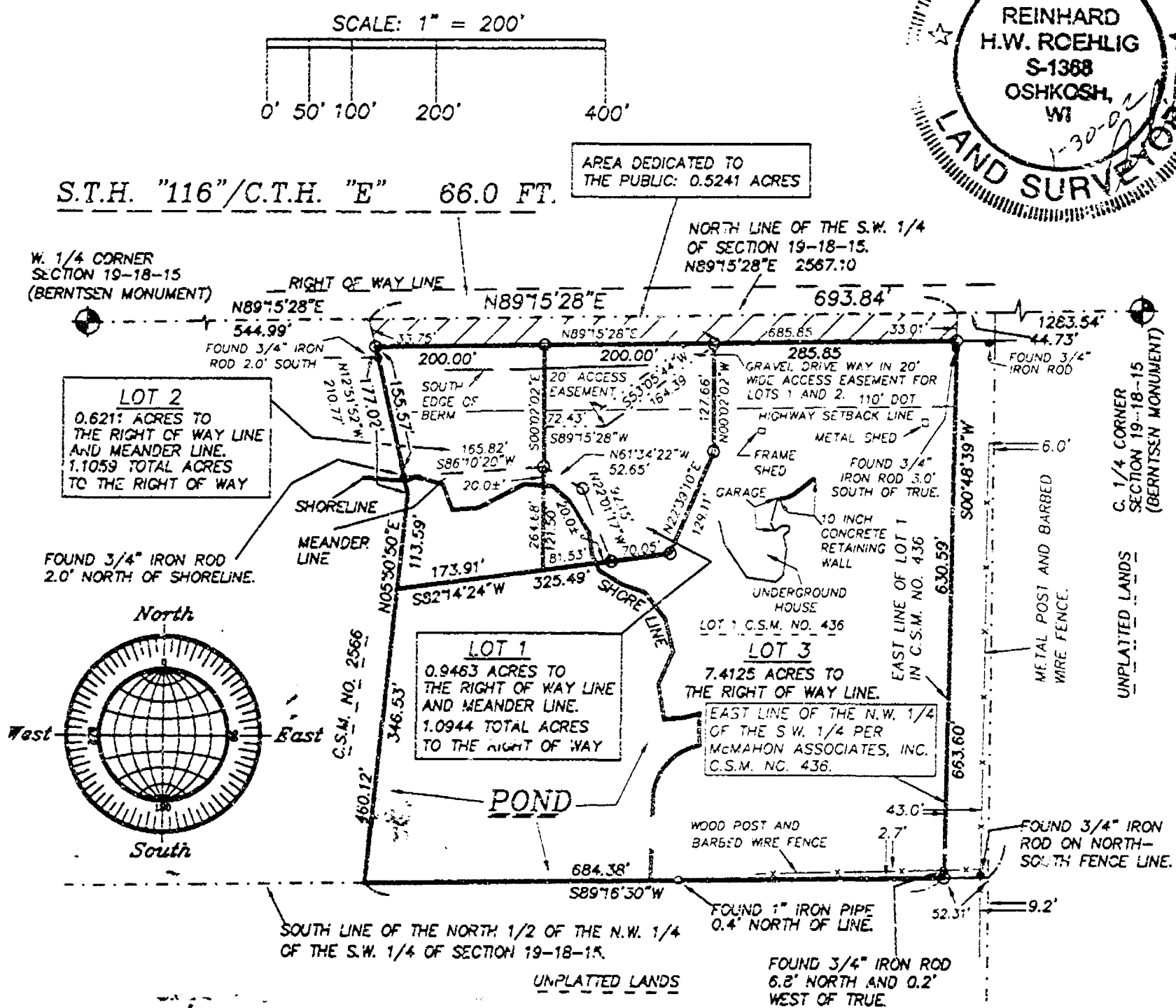
LOT 1 IN CERTIFIED SURVEY MAP NO. 436 AND UNPLATTED LANDS IN THE N. 1/2 OF THE N.W. 1/4 OF THE S.W. 1/4 OF SECTION 19, T18N, R15E, IN THE TOWN OF OMRO, WINNEBAGO COUNTY, WISCONSIN.

BEARINGS ARE REFERENCED TO THE NORTH LINE OF THE S.W. 1/4 OF SECTION 19, WHICH HAS AN ASSUMED BEARING OF NORTH 89°15'28" EAST.

ALL DISTANCES ARE MEASURED TO THE NEAREST HUNDREDTH OF A FOOT.

- DENOTES 3/4 INCH DIAMETER IRON ROD 24 INCHES LONG SET, WEIGHING 1.50 LBS PER LINEAL FOOT.

▨ DENOTES AREA OF DEDICATION.



DOT FILE NUMBER 70-116-0720-01

THE DEPARTMENT OF TRANSPORTATION HAS GRANTED A SPECIAL EXCEPTION TO TRANS 233 TO ALLOW ONE EXISTING RESIDENTIAL/AGRICULTURAL DRIVEWAY FOR LOT 3. LOT 3 WILL PROVIDE AN ACCESS EASEMENT FOR LOTS 1 AND 2. ALL DRIVEWAYS ARE SUBJECT TO THE PROVISIONS OF SECTION 86.07(2) STATS., AND SHALL BE EVALUATED UNDER THE CRITERIA ESTABLISHED IN SECTION TRANS 233, WISCONSIN ADMINISTRATIVE CODE.

NO IMPROVEMENTS OR STRUCTURES ARE ALLOWED BETWEEN THE RIGHT OF WAY LINE AND THE HIGHWAY SETBACK LINE. IMPROVEMENTS AND STRUCTURES INCLUDE, BUT ARE NOT LIMITED TO SIGNS, PARKING AREAS, DRIVEWAYS, WELLS, SEPTIC SYSTEMS, DRAINAGE FACILITIES, BUILDINGS AND RETAINING WALLS. IT IS EXPRESSLY INTENDED THAT THIS RESTRICTION IS FOR THE BENEFIT OF THE PUBLIC AS PROVIDED IN SECTION 236.293, WISCONSIN STATUTES, AND SHALL BE ENFORCEABLE BY THE WISCONSIN DEPARTMENT OF TRANSPORTATION OR ITS ASSIGNS. CONTACT THE WISCONSIN DEPARTMENT OF TRANSPORTATION FOR MORE INFORMATION. THE PHONE NUMBER MAY BE OBTAINED BY CONTACTING THE COUNTY HIGHWAY DEPARTMENT.

ALL LOTS AND BLOCKS ARE HEREBY RESTRICTED SO THAT NO OWNER, POSSESSOR, USER, LICENSEE OR OTHER PERSON MAY HAVE ANY RIGHT OF DIRECT VEHICULAR INGRESS FROM OR EGRESS TO ANY HIGHWAY LYING WITHIN THE RIGHT OF WAY OF S.T.H. '116'. IT IS EXPRESSLY INTENDED THAT THIS RESTRICTION CONSTITUTE A RESTRICTION FOR THE BENEFIT OF THE PUBLIC AS PROVIDED IN S.236.293, STATS., AND SHALL BE ENFORCEABLE BY THE DEPARTMENT OR ITS ASSIGNS. ANY ACCESS SHALL BE ALLOWED ONLY BY SPECIAL EXCEPTION. ANY ACCESS ALLOWED BY SPECIAL EXCEPTION SHALL BE CONFIRMED AND GRANTED ONLY THROUGH THE DRIVEWAY PERMITTING PROCESS AND ALL PERMITS ARE REVOCABLE.

EAST LINE OF THE N.W. 1/4 OF THE S.W. 1/4 OF SECTION 19-18-15, PER H.W. LEACH SURVEY DATED AUGUST 13, 1972.

TAX PARCEL NOS.
NO. 0160474 AND
NO. 016047401

OCTOBER 26, 2002

ROEHLIG
LAND SURVEYING
&
CONSULTING LTD.
A Division of R.A. Smith and Associates
2850 Universal Street • Oshkosh WI • 54904
(920) 233-2884

NO. 3164C



NO. 3164C

CERTIFIED SURVEY MAP NO. 5144SHEET 1 OF 3

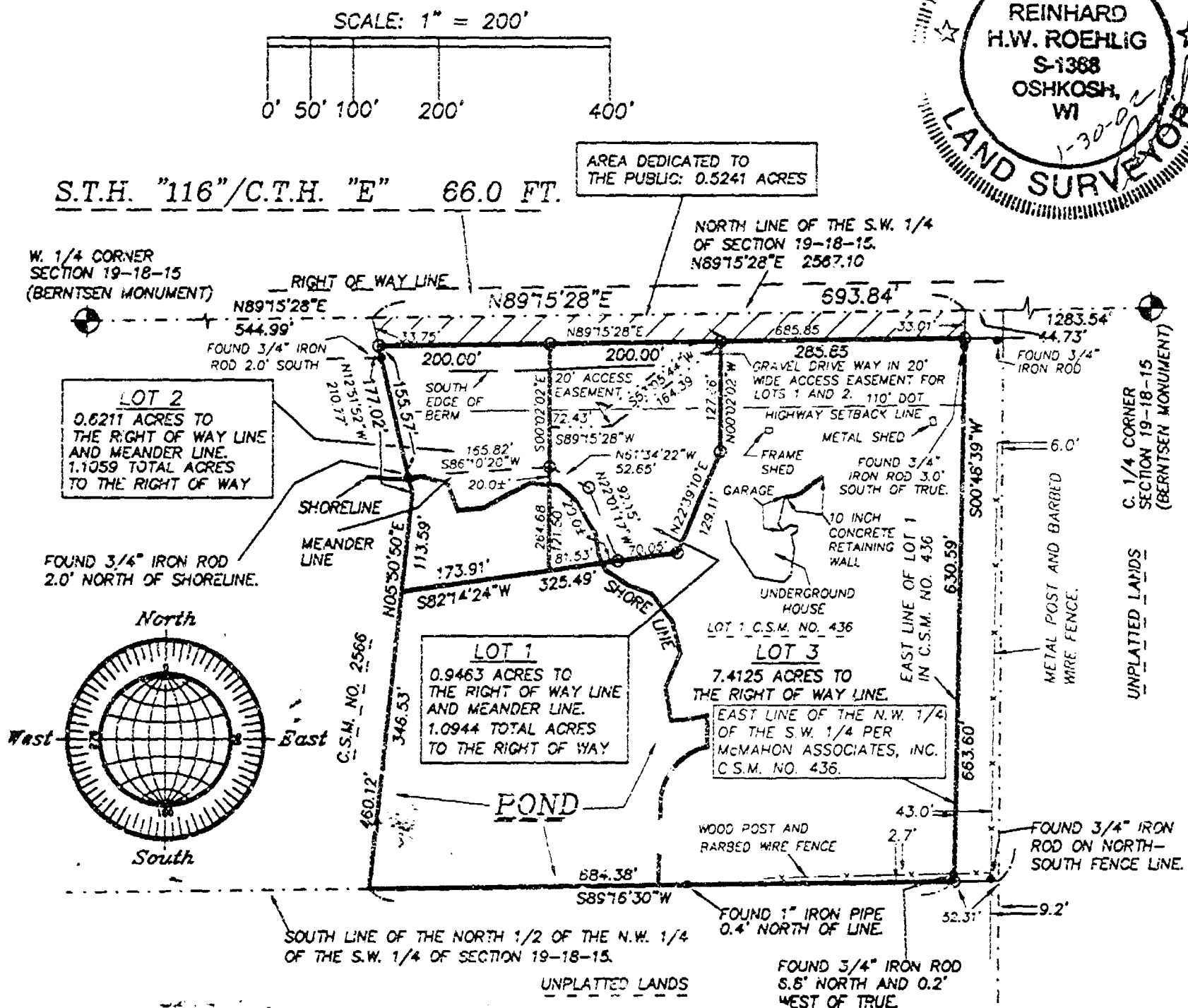
LOT 1 IN CERTIFIED SURVEY MAP NO. 436 AND UNPLATTED LANDS IN THE N. 1/2 OF THE N.W. 1/4 OF THE S.W. 1/4 OF SECTION 19, T18N, R15E, IN THE TOWN OF OMRO, WINNEBAGO COUNTY, WISCONSIN.

BEARINGS ARE REFERENCED TO THE NORTH LINE OF THE S.W. 1/4 OF SECTION 19, WHICH HAS AN ASSUMED BEARING OF NORTH 89°15'28" EAST.

ALL DISTANCES ARE MEASURED TO THE NEAREST HUNDREDTH OF A FOOT.

○ DENOTES 3/4 INCH DIAMETER IRON ROD 24 INCHES LONG SET, WEIGHING 1.50 LBS PER LINEAL FOOT.

▨ DENOTES AREA OF DEDICATION.



DOT FILE NUMBER 70-116-0720-01

THE DEPARTMENT OF TRANSPORTATION HAS GRANTED A SPECIAL EXCEPTION TO TRANS 233 TO ALLOW ONE EXISTING RESIDENTIAL/AGRICULTURAL DRIVEWAY FOR LOT 3. LOT 3 WILL PROVIDE AN ACCESS EASEMENT FOR LOTS 1 AND 2. ALL DRIVEWAYS ARE SUBJECT TO THE PROVISIONS OF SECTION 86.07(2) STATS. AND SHALL BE EVALUATED UNDER THE CRITERIA ESTABLISHED IN SECTION TRANS 231, WISCONSIN ADMINISTRATIVE CODE.

NO IMPROVEMENTS OR STRUCTURES ARE ALLOWED BETWEEN THE RIGHT OF WAY LINE AND THE HIGHWAY SETBACK LINE. IMPROVEMENTS AND STRUCTURES INCLUDE, BUT ARE NOT LIMITED TO SIGNS, PARKING AREAS, DRIVEWAYS, WELLS, SEPTIC SYSTEMS, DRAINAGE FACILITIES, BUILDINGS AND RETAINING WALLS. IT IS EXPRESSLY INTENDED THAT THIS RESTRICTION IS FOR THE BENEFIT OF THE PUBLIC AS PROVIDED IN SECTION 236.293, WISCONSIN STATUTES, AND SHALL BE ENFORCEABLE BY THE WISCONSIN DEPARTMENT OF TRANSPORTATION OR ITS ASSIGNS. CONTACT THE WISCONSIN DEPARTMENT OF TRANSPORTATION FOR MORE INFORMATION. THE PHONE NUMBER MAY BE OBTAINED BY CONTACTING THE COUNTY HIGHWAY DEPARTMENT.

ALL LOTS AND BLOCKS ARE HEREBY RESTRICTED SO THAT NO OWNER, POSSESSOR, USER, LICENSEE OR OTHER PERSON MAY HAVE ANY RIGHT OF DIRECT VEHICULAR INGRESS FROM OR EGRESS TO ANY HIGHWAY LYING WITHIN THE RIGHT OF WAY OF S.T.H. "116". IT IS EXPRESSLY INTENDED THAT THIS RESTRICTION CONSTITUTE A RESTRICTION FOR THE BENEFIT OF THE PUBLIC AS PROVIDED IN S.236.293, STATS., AND SHALL BE ENFORCEABLE BY THE DEPARTMENT OR ITS ASSIGNS. ANY ACCESS SHALL BE ALLOWED ONLY BY SPECIAL EXCEPTION. ANY ACCESS ALLOWED BY SPECIAL EXCEPTION SHALL BE CONFIRMED AND GRANTED ONLY THROUGH THE DRIVEWAY PERMITTING PROCESS AND ALL PERMITS ARE REVOCABLE.

EAST LINE OF THE N.W. 1/4 OF THE S.W. 1/4 OF SECTION 19-18-15, PER H.W. LEACH SURVEY DATED AUGUST 13, 1872.

TAX PARCEL NOS.
NO. 0160474 AND
NO. 016047401

OCTOBER 26, 2002

ROEHLIG
LAND SURVEYING
&
CONSULTING LTD.
A Division of R.A. Smith and Associates
2850 Universal Street • Oshkosh WI • 54904
(920) 233-2884

NO. 3164C

NO. 31648

CERTIFIED SURVEY MAP NO. 5194

PAGE 2 OF 3

LOT 1 IN CERTIFIED SURVEY MAP NO. 436 AND UNPLATTED LANDS IN THE N. 1/2 OF THE N.W. 1/4 OF THE S.W. 1/4 OF SECTION 19, T12N, R12E, IN THE TOWN OF CHASO, WINNEBAGO COUNTY, WISCONSIN.

SURVEYOR'S CERTIFICATE
STATE OF WISCONSIN)

(SS
WINNEBAGO COUNTY)

I, **REINHARD BOENLIG**, Wisconsin Registered Land Surveyor do hereby certify:

THAT I have surveyed, divided and mapped Lot 1 in Certified Survey Map No. 436 and Unplatted Lands in the N. 1/2 of the S.W. 1/4 of the S.W. 1/4 of Section 19, T12N, R12E, in the Town of Chaso, Winnebago County, Wisconsin, which is bounded and described as follows:

COMMENCING AT THE N. 1/4 CORNER OF SAID SECTION, THENCE NORTH 89°12'28" EAST ALONG THE NORTH LINE OF SAID 1/4 SECTION 244.11 FT. TO THE POINT OF BEGINNING OF THE FENCE TO BE DESCRIBED, THENCE CONTINUING NORTH 89°12'28" EAST ALONG SAID LINE 251.04 FT., THENCE SOUTH 89°12'28" WEST ALONG THE EAST LINE OF LOT 1 IN CERTIFIED SURVEY MAP NO. 436 APPROXIMATE 661.60 FT., THENCE SOUTH 89°12'28" WEST ALONG THE SOUTH LINE (IF N1/2 OF SAID 1/4-1/4 SECTION 641.35 FT., THENCE NORTH 89°12'28" EAST ALONG THE EAST LINE OF CERTIFIED SURVEY MAP NO. 2544 APPROXIMATE 440.12 FT., THENCE NORTH 12°51'52" WEST ALONG SAID LINE 210.11 FT. TO THE POINT OF BEGINNING.

THAT this Certified Survey Map is contained wholly within the property described in the following recorded Instrument: Instrument No. 782700 and Certified Survey Map No. 436 and 2544.

THAT I have made this survey by the direction of **LEON H. DORSET** and **OLGA E. DORSET**, owners of said land.

THAT such map is a correct representation of all the exterior boundaries of the land surveyed and the land division thereof made.

THAT I have fully complied with the provisions of Chapter 230 of the Wisconsin Statutes and the Land Subdivision Ordinance of Winnebago County.

Date 10-17-01
Reinhard Boenlig, Registered
Winnebago Land Surveyor 3-1194

COUNTY TREASURER'S CERTIFICATE


I, **Edward M. Williams**, being the duly elected, qualified and acting Treasurer for Winnebago County, do hereby certify that in accordance with the records in my office, there are no unpaid taxes or special assessments as of 10-17-01 on any land included in this Certified Survey Map.

Date 10-30-01
Edward M. Williams
County Treasurer

TOWN TREASURER'S CERTIFICATE

I, **Rich Larson**, being the duly elected, qualified and acting Treasurer for the Town of Chaso, do hereby certify that in accordance with the records in my office, there are no unpaid taxes or special assessments as of 11/12/01 on any land included in this Certified Survey Map.

Date 11/12/01
Rich Larson
Town Treasurer



NO. 31649

CERTIFIED SURVEY MAP NO. 5144,

SHEET 3 OF 3

LOT 1 IN CERTIFIED SURVEY MAP NO. 436 AND UNPLATTED LANDS IN THE N. 1/2 OF THE N.W. 1/4 OF THE S.W. 1/4 OF SECTION 19, T14N, R15E, IN THE TOWN OF CARGO, WINNEBAGO COUNTY, WISCONSIN

CARRIER'S CERTIFICATE

AS ~~WITNESSES~~ ^{TESTIFYERS} We hereby certify that we caused the land described in this map to be surveyed, divided and mapped as represented on this map in accordance with the Winnebago County Subdivision Ordinance.

WITNESS the hands and seals of said ~~Winnebago~~ ^{County} Clerk, of January, 2002.


Leon H. Barker
Leon H. Barker

Olga E. Barker
Olga E. Barker

STATE OF WISCONSIN) Kenosha
WINNEBAGO COUNTY) Marion

PERSONALLY came before me this 22nd day of Jan, 2002, the aforementioned Leon H. Barker and Olga E. Barker, to be known to be the persons who executed the foregoing instrument and acknowledged the same.

Paul Lindsay
Notary Public, Winnebago County, State of Wisconsin
Marion



WINNEBAGO COUNTY PLANNING COMMISSION
CERTIFICATE OF APPROVAL AND CARGO TOWN BOARD
ACCEPTANCE OF ROAD DEDICATION

This Certified Survey Map of Lot 1 in Certified Survey Map No. 436 and Unplatted Lands in the N. 1/2 of the N.W. 1/4 of the S.W. 1/4 of Section 19, T14N, R15E, in the Town of Cargo, Winnebago County, Wisconsin, is hereby approved.

Date 1/14/02
11.12.2001
Boyley

THIS DOCUMENT WAS DRAFTED BY
REINHARD BORNLIO.



Record
WINNEBAGO COUNTY
CLERK
JAN 23 2002
RECORDS
JAN 23 2002
RECORDS

NO. 3164B

CERTIFIED SURVEY MAP NO. 5144

SHEET 3 OF 3

LOT 1 IN CERTIFIED SURVEY MAP NO. 436 AND UNPLATTED LANDS IN THE N. 1/2 OF THE N.W. 1/4 OF THE S.W. 1/4 OF SECTION 19, T18N, R15E, IN THE TOWN OF OMRO, WINNEBAGO COUNTY, WISCONSIN.

OWNER'S CERTIFICATE

AS ~~OWNER~~ ^{TRUSTEES} We hereby certify that We caused the land described on this map to be surveyed, divided and mapped as represented on this map in accordance with the Winnebago County Subdivision Ordinance.

WITNESS the hands and seals of said ~~owner~~ ^{Trustees} this 22nd day of January, 2002.

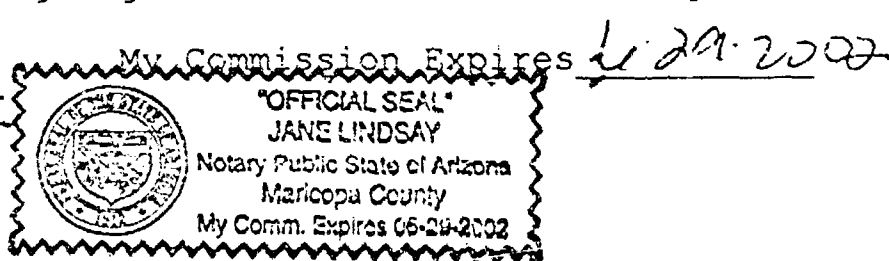
Leon H. Derber
Leon H. Derber

Orva E. Derber
Orva E. Derber

STATE OF WISCONSIN) Arizona
:SS
WINNEBAGO COUNTY) Maricopa

PERSONALLY came before me this 22 day of Jan 2002 the aforementioned Leon H. Derber and Orva E. Derber, to me known to be the persons who executed the foregoing instrument and acknowledged the same.

Jane Lindsay
Notary Public, Winnebago
County, State of Wisconsin
Maricopa Arizona




WINNEBAGO COUNTY PLANNING COMMISSION
CERTIFICATE OF APPROVAL AND OMRO TOWN BOARD
ACCEPTANCE OF ROAD DEDICATION

This Certified Survey Map of Lot 1 in Certified Survey Map No. 436 and Unplatted Lands in the N. 1/2 of the N.W. 1/4 of the S.W. 1/4 of Section 19, T18N, R15E, in the Town of Omro, Winnebago County, Wisconsin, is hereby approved.

Date 11/04/02
County Planning Commission Representative

Date 11-12-2002
Town Board Representative

THIS DOCUMENT WAS DRAFTED BY
REINHARD ROEHLIG.



2002

11-04-2002 02:51 PM
V21.1 P. 5144
SUSAN WINNINGHOFF
REGISTER OF DEEDS
RECORDED ON
WINNEBAGO COUNTY, WI
REGISTER'S OFFICE
1210693
RECORDING FEE 15.00
TRANSFER FEE 3
OF PAGES 3

NO. 1166

CERTIFIED SURVEY MAP NO.

SHEET 1 OF 2



LOT 1 IN CERTIFIED SURVEY MAP NO. 438 AND UNPLATTED LANDS IN THE N. 1/2 OF THE N.W. 1/4 OF THE S.W. 1/4 OF SECTION 19, T10N, R12E, IN THE TOWN OF CAIRO, WINNEBAGO COUNTY, WISCONSIN

BEARINGS ARE REFERENCED TO THE NORTH LINE OF THE S.W. 1/4 OF SECTION 19 BEING 115° 15' 00" IN ASSUMED BEARING OF NORTH BY 20' EAST

ALL DISTANCES ARE MEASURED TO THE NEAREST HUNDREDTH OF A FOOT

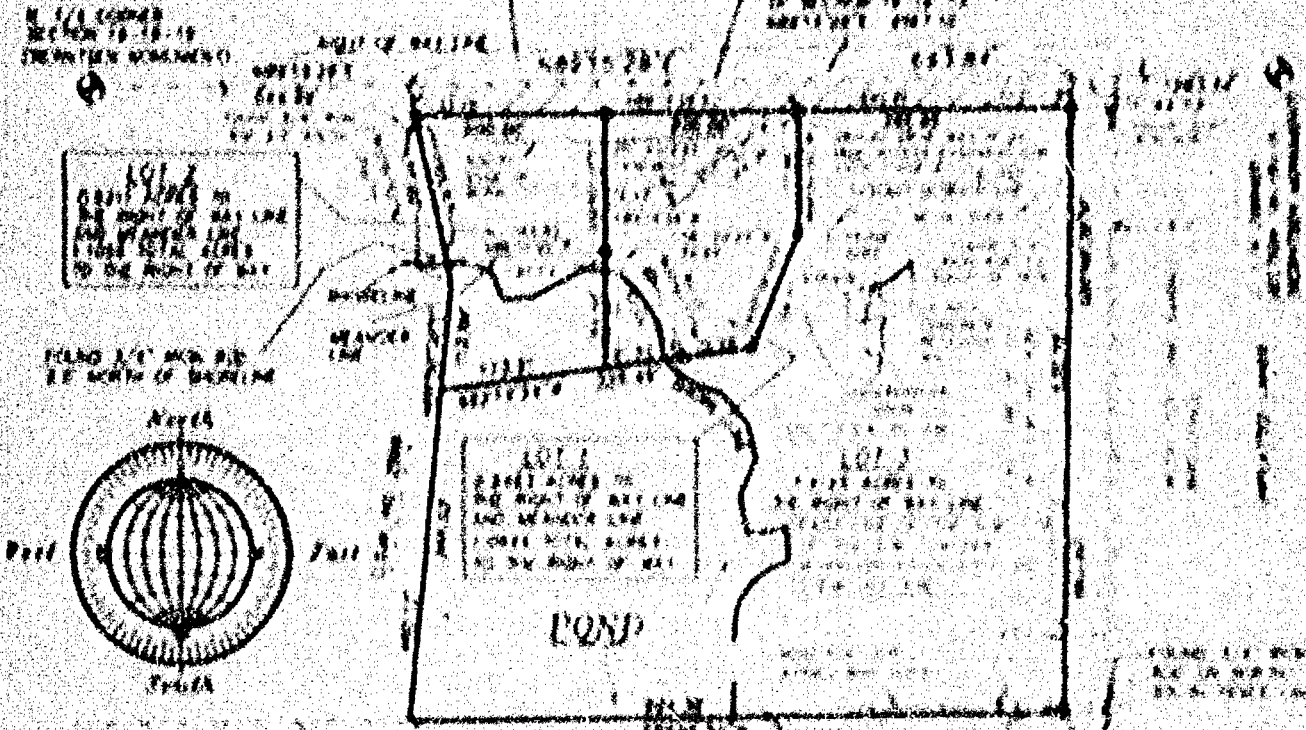
0 QUOTES 3/4 INCH DIAMETER RAIL ROAD 11 FEET WIDE LONG 100 FEET MEASURING 100 FEET PER LINEAL FOOT

1/2 QUOTES AREA OF INDICATION



STH 116°/CTH T 600 FT

AREA INDICATED IS 11.66 ACRES



BEARING LINE OF THE NORTH LINE OF THE S.W. 1/4 OF SECTION 19 BEING 115° 15' 00" IN ASSUMED BEARING OF NORTH BY 20' EAST

LOT 1 AREA 11.66 ACRES
LOT 2 AREA 11.66 ACRES
LOT 3 AREA 11.66 ACRES

THE SURVEYOR HAS BEEN ADVISED BY THE OWNER THAT THE LAND IS NOT SUBJECT TO ANY OTHER CLAIMS OR INTERESTS AND THAT THE SURVEY IS ACCURATE AND COMPLETE.

ROEHLIG LAND SURVEYING & CONSULTING LTD.
A DIVISION OF R.L. ROEHLIG & SONS, INC.
1800 Commercial Street, Dubuque, Wisc. 52001
(815) 235-1001

NO. 1166

NO. 3164C

CERTIFIED SURVEY MAP NO. _____

SHEET 1 OF 3


LOT 1 IN CERTIFIED SURVEY MAP NO. 436 AND UNPLATTED LANDS IN THE N. 1/4 OF THE N.W. 1/4 OF THE S.W. 1/4 OF SECTION 19, T18N, R15E, IN THE TOWN OF OMRO, WINNEBAGO COUNTY, WISCONSIN.

BEARINGS ARE REFERENCED TO THE NORTH LINE OF THE S.W. 1/4 OF SECTION 19, WHICH HAS AN ASSUMED BEARING OF NORTH 89°15'28" EAST.

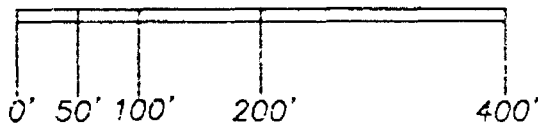
ALL DISTANCES ARE MEASURED TO THE NEAREST HUNDREDTH OF A FOOT.

○ DENOTES 3/4 INCH DIAMETER IRON ROD 24 INCHES LONG SET, WEIGHING 1.50 LBS PER LINEAL FOOT.

▨ DENOTES AREA OF DEDICATION.



SCALE: 1" = 200'



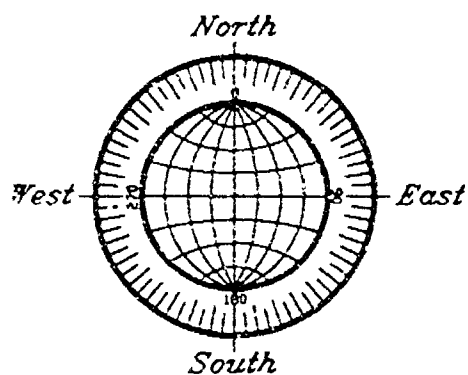
S.T.H. "116"/C.T.H. "E" 66.0 FT.

AREA DEDICATED TO THE PUBLIC: 0.5241 ACRES

W. 1/4 CORNER SECTION 19-18-15 (BERNTSEN MONUMENT)

LOT 2
0.6211 ACRES TO THE RIGHT OF WAY LINE AND MEANDER LINE.
1.1059 TOTAL ACRES TO THE RIGHT OF WAY

FOUND 3/4" IRON ROD 2.0' NORTH OF SHORELINE.



C.S.M. NO. 2566
460.12'

LOT 1
0.9463 ACRES TO THE RIGHT OF WAY LINE AND MEANDER LINE.
1.0944 TOTAL ACRES TO THE RIGHT OF WAY

POND

SOUTH LINE OF THE NORTH 1/2 OF THE N.W. 1/4 OF THE S.W. 1/4 OF SECTION 19-18-15.

UNPLATTED LANDS

NORTH LINE OF THE S.W. 1/4 OF SECTION 19-18-15.
N89°15'28"E 2567.10'

LOT 3
7.4125 ACRES TO THE RIGHT OF WAY LINE.

EAST LINE OF THE N.W. 1/4 OF THE S.W. 1/4 PER McMAHON ASSOCIATES, INC. C.S.M. NO. 436.

WOOD POST AND BARBED WIRE FENCE

FOUND 1" IRON PIPE 0.4' NORTH OF LINE.

FOUND 3/4" IRON ROD 6.6' NORTH AND 0.2' WEST OF TRUE.

FOUND 3/4" IRON ROD ON NORTH-SOUTH FENCE LINE.

C. 1/4 CORNER SECTION 19-18-15 (BERNTSEN MONUMENT)

UNPLATTED LANDS

DOT FILE NUMBER 70-116-0720-01

THE DEPARTMENT OF TRANSPORTATION HAS GRANTED A SPECIAL EXCEPTION TO TRANS 233 TO ALLOW ONE EXISTING RESIDENTIAL/AGRICULTURAL DRIVEWAY FOR LOT 3. LOT 3 WILL PROVIDE AN ACCESS EASEMENT FOR LOTS 1 AND 2. ALL DRIVEWAYS ARE SUBJECT TO THE PROVISIONS OF SECTION 85.07(2) STATS., AND SHALL BE EVALUATED UNDER THE CRITERIA ESTABLISHED IN SECTION TRANS 231, WISCONSIN ADMINISTRATIVE CODE.

NO IMPROVEMENTS OR STRUCTURES ARE ALLOWED BETWEEN THE RIGHT OF WAY LINE AND THE HIGHWAY SETBACK LINE. IMPROVEMENTS AND STRUCTURES INCLUDE, BUT ARE NOT LIMITED TO SIGNS, PARKING AREAS, DRIVEWAYS, WELLS, SEPTIC SYSTEMS, DRAINAGE FACILITIES, BUILDINGS AND RETAINING WALLS. IT IS EXPRESSLY INTENDED THAT THIS RESTRICTION IS FOR THE BENEFIT OF THE PUBLIC AS PROVIDED IN SECTION 236.293, WISCONSIN STATUTES, AND SHALL BE ENFORCEABLE BY THE WISCONSIN DEPARTMENT OF TRANSPORTATION OR ITS ASSIGNS. CONTACT THE WISCONSIN DEPARTMENT OF TRANSPORTATION FOR MORE INFORMATION. THE PHONE NUMBER MAY BE OBTAINED BY CONTACTING THE COUNTY HIGHWAY DEPARTMENT.

ALL LOTS AND BLOCKS ARE HEREBY RESTRICTED SO THAT NO OWNER, POSSESSOR, USER, LICENSEE OR OTHER PERSON MAY HAVE ANY RIGHT OF DIRECT VEHICULAR INGRESS FROM OR EGRESS TO ANY HIGHWAY LYING WITHIN THE RIGHT OF WAY OF S.T.H. "116". IT IS EXPRESSLY INTENDED THAT THIS RESTRICTION CONSTITUTE A RESTRICTION FOR THE BENEFIT OF THE PUBLIC AS PROVIDED IN S.236.293, STATS., AND SHALL BE ENFORCEABLE BY THE DEPARTMENT OR ITS ASSIGNS. ANY ACCESS SHALL BE ALLOWED ONLY BY SPECIAL EXCEPTION. ANY ACCESS ALLOWED BY SPECIAL EXCEPTION SHALL BE CONFIRMED AND GRANTED ONLY THROUGH THE DRIVEWAY PERMITTING PROCESS AND ALL PERMITS ARE REVOCABLE.

EAST LINE OF THE N.W. 1/4 OF THE S.W. 1/4 OF SECTION 19-18-15, PER H.W. LEACH SURVEY DATED AUGUST 13, 1872.

TAX PARCEL NOS.
NO. 0160474 AND
NO. 016047401

OCTOBER 26, 2002

ROEHLIG
LAND SURVEYING
&
CONSULTING LTD.
A Division of R.A. Smith and Associates
2850 Universal Street • Oshkosh WI • 54904
(920) 233-2884

NO. 3164C