


BEING ALL OF LOTS 1 AND 2 IN BURROWS PLAT, BEING PART OF
FRACTIONAL LOT 1, OF SECTION 28, T17N, R17E, IN THE TOWN OF
BLACK WOLF, WINNEBAGO COUNTY, WISCONSIN.



NO. 3314

CERTIFIED SURVEY MAP NO. 4059

SHEET 2 OF 3

BEING ALL OF LOTS 1 AND 2 IN BURROWS PLAT, BEING PART OF FRACTIONAL LOT 1, OF SECTION 28, T17N, R17E, IN THE TOWN OF BLACK WOLF, WINNEBAGO COUNTY, WISCONSIN.

**SURVEYOR'S CERTIFICATE
STATE OF WISCONSIN)**

**:SS
WINNEBAGO COUNTY)**

I, REINHARD ROEHLIG, Wisconsin Registered Land Surveyor do hereby certify;

THAT I have surveyed, divided and mapped all of Lots 1 and 2 in Burrows Plat, being part of Fractional Lot 1, of Section 28, T17N, R17E, in the Town of Black Wolf, Winnebago County, Wisconsin, which is bounded and described as follows;

BEGINNING AT THE SOUTHWESTERLY CORNER OF LOT 1 IN BURROWS PLAT, THENCE NORTH 48°15'00" WEST ALONG THE WESTERLY LINE OF SAID LOTS 1 AND 2 IN SAID BURROWS PLAT 100.00 FT. TO THE NORTHWESTERLY CORNER OF LOT 2 IN SAID BURROWS PLAT, THENCE NORTH 65°12'44" EAST ALONG THE NORTH LINE OF SAID LOT 2 AFORESAID 230.20 FT. TO THE BEGINNING OF A MEANDER LINE, SAID POINT BEING SOUTH 65°102'44" WEST 20.0 FT. MORE OR LESS FROM THE SHORELINE OF LAKE WINNEBAGO, THENCE SOUTH 36°38'22" EAST ALONG SAID MEANDER LINE 134.02 FT. TO A POINT ON THE SOUTH LINE OF LOT 1 IN SAID BURROWS PLAT AND THE END OF SAID MEANDER LINE, SAID POINT BEING 54.0 FT. MORE OR LESS SOUTH 75°28'10" WEST FROM THE SHORE OF SAID LAKE, THENCE SOUTH 75°28'10" WEST ALONG THE SOUTH LINE OF SAID LOT 1 IN BURROWS PLAT 221.45 FT. TO THE POINT OF BEGINNING. SAID PARCEL CONTAINS 0.5580 ACRES AND INCLUDES ALL LANDS BETWEEN THE DESCRIBED MEANDER LINE AND SHORELINE OF SAID LAKE WINNEBAGO.

THAT this Certified Survey Map is contained wholly within the property described in the following recorded instrument(s): Document No. 933394.

THAT I have made this survey by the direction of Harry G. Helf and Donna N. Helf, owners of said land.

THAT such map is a correct representation of all the exterior boundaries of the land surveyed and the land division thereof made.

THAT I have fully complied with the provisions of Chapter 236 of the Wisconsin Statutes and the Land Subdivision Ordinances of the Town of Black Wolf and Winnebago County.

7-7-98
Date


Reinhard Roehlig
Reinhard Roehlig, Registered
Wisconsin Land Surveyor S-1368

OWNER'S CERTIFICATE

AS OWNERS, We hereby certify that We caused the land described on this map to be surveyed, divided and mapped as represented on this map in accordance with the Winnebago County Subdivision Ordinance.

WITNESS the hands and seals of said owners this 14 day of July, 1998.

Harry G. Helf Donna M. Helf
Harry G. Helf Donna M. Helf



NO. 3314

CERTIFIED SURVEY MAP NO. 4059

SHEET 3 OF 3

BEING ALL OF LOTS 1 AND 2 IN BURROWS PLAT, BEING PART OF FRACTIONAL LOT 1, OF SECTION 28, T17N, R17E, IN THE TOWN OF BLACK WOLF, WINNEBAGO COUNTY, WISCONSIN.

STATE OF WISCONSIN)

188

WINNEBAGO COUNTY)

PERSONALLY, came before me this 14 day of July 1998 the aforementioned Harry G. Helf and Donna M. Helf, to me known to be the persons who executed the foregoing instrument and acknowledged the same.

Donna M. Helf
Notary Public, Winnebago
County, State of Wisconsin

My Commission Expires 10-21-2001

COUNTY TREASURER'S CERTIFICATE

I, Diana M. Hellmann being the duly elected, qualified and acting treasurer for Winnebago County, do hereby certify that in accordance with the records in my office, there are no unpaid taxes or unpaid special assessments as of 8-12-98 on any land included in this Certified Survey Map.

Date 8-12-98

Treasurer Diana M. Hellmann
Deputy

TOWN TREASURER'S CERTIFICATE

I, D. P. Eastman, being the duly elected, qualified and acting treasurer for the Town of Black Wolf, do hereby certify that in accordance with the records in my office, there are no unpaid taxes or unpaid special assessments as of July 21, 1998 on any land included in this Certified Survey Map.

Date 7/21/98

Treasurer D. P. Eastman

WINNEBAGO COUNTY PLANNING COMMISSION AND BLACK WOLF TOWN BOARD CERTIFICATES OF APPROVAL

This Certified Survey Map of all of Lots 1 and 2 in Burrows Plat, being part of Fractional Lot 1 of Section 28, T17N, R17E, in the Town of Black Wolf, Winnebago County, Wisconsin, is hereby approved.

Date 8/21/98

John A. Schaeffer
County Planning Commission
Representative


Date 8-11-98

Kay Krause Supervisor
Town Board Representative

1022969

Register's Office
Winnebago County, Wis.
Received for record this 24
day of August A.D., 1998
at 8:28 o'clock AM, and
recorded in Vol. L of C.S.M.
on page 4059
Susan W. Wenzel
Register of Deeds

THIS DOCUMENT WAS DRAFTED BY
REINHARD ROEHLIG.



chy
1/20/02