CERTIFIED SURVEY MAP NO. 5016

BEING ALL OF LOT 2 OF CERTIFIED SURVEY MAP NUMBER 3555 AS RECORDED IN VOLUME 1 OF CERTIFIED SURVEY MAPS ON PAGE 3555, LOCATED IN THE NORTHEAST 1/4 OF THE NORTHEAST 1/4 AND ALSO BEING PART OF THE SOUTHEAST 1/4 OF THE NORTHEAST 1/4, ALL IN SECTION 11, TOWNSHIP 17 NORTH, RANGE 16 EAST, TOWN OF NEKIMI, WINNEBAGO COUNTY, WISCONSIN.

NOTES:
C.T.H. "I" IS AN ACCESS RESTRICTED HIGHWAY. THIS RESTRICTION IS ENFORCED BY THE WINNEBAGO COUNTY HIGHWAY DEPARTMENT.

TAX KEY NUMBERS 012-0181-00 & 012-0186-00

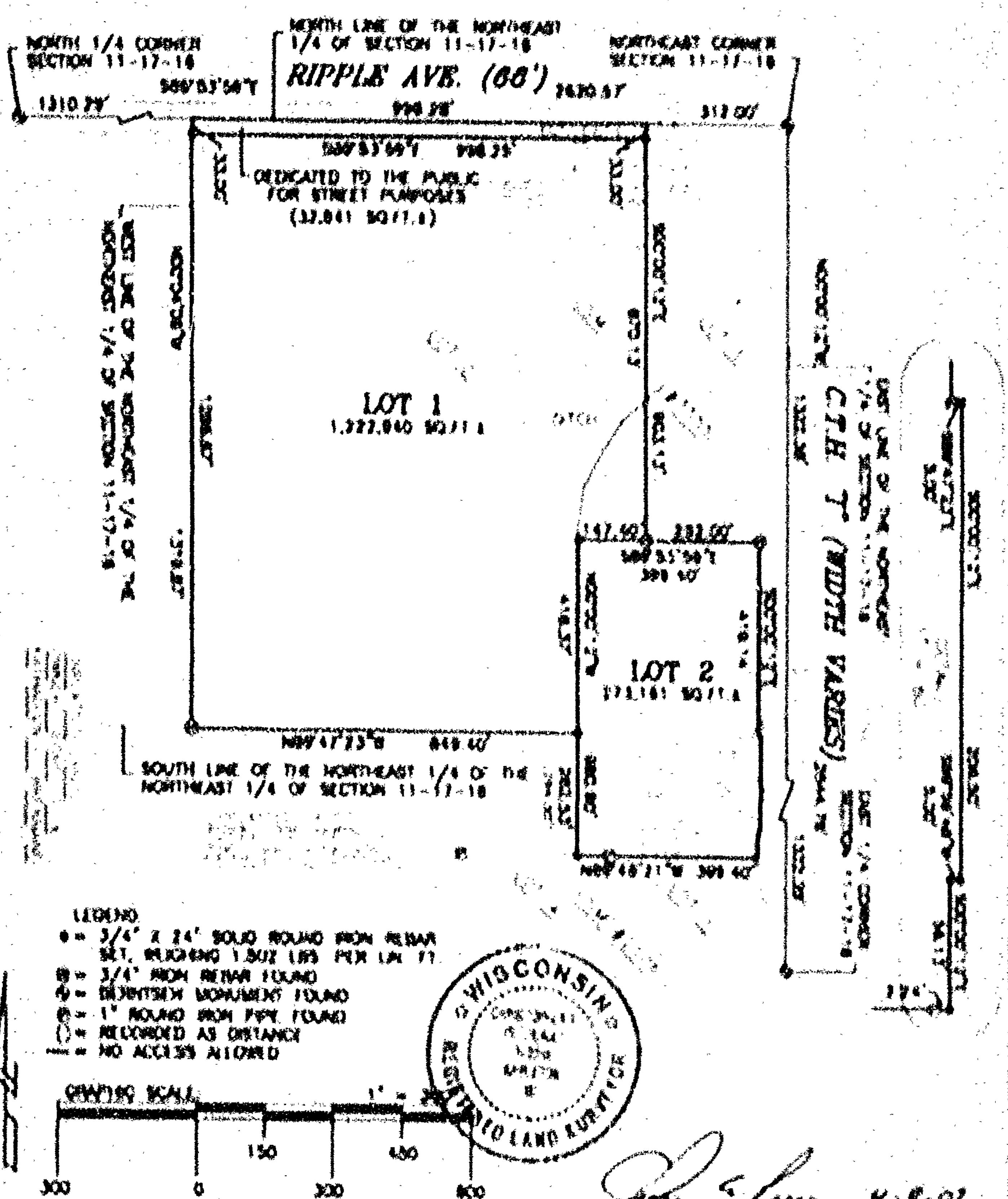

NORTH IS REFERENCED TO THOSE BEARINGS SHOWN ON CERTIFIED SURVEY MAP NUMBER 3555 AS RECORDED IN VOLUME 1 OF CERTIFIED SURVEY MAPS ON PAGE 3555, TOWN OF NEKIMI, WINNEBAGO COUNTY, WISCONSIN.

CHRISTOPHER L. FORNEY, R.L.S. DATE
CAROW LAND SURVEYING CO., INC.
1837 W. WISCONSIN AVE., P.O. BOX 1297
APPLETON, WISCONSIN 54912-1297
PHONE: (920)731-4168
A3611.4-01 (rp-64 300) 4-3-02

SHEET 1 OF 4 SHEETS

4

CERTIFIED SURVEY MAP NO. 5016

BEING ALL OF LOT 2 OF CERTIFIED SURVEY MAP NUMBER 3555 AS RECORDED IN VOLUME 1 OF CERTIFIED SURVEY MAPS ON PAGE 3555, LOCATED IN THE NORTHEAST 1/4 OF THE NORTHEAST 1/4 AND ALSO BEING PART OF THE SOUTHEAST 1/4 OF THE NORTHEAST 1/4, ALL IN SECTION 11, TOWNSHIP 17 NORTH, RANGE 16 EAST, TOWN OF NEKIMI, WINNEBAGO COUNTY, WISCONSIN.

TAX KEY NUMBERS: 012-0191-00
& 012-0196-00

NOTES:
C.T.H. "T" IS AN ACCESS RESTRICTED HIGHWAY. THIS RESTRICTION IS ENFORCED BY THE WINNEBAGO COUNTY HIGHWAY DEPARTMENT.

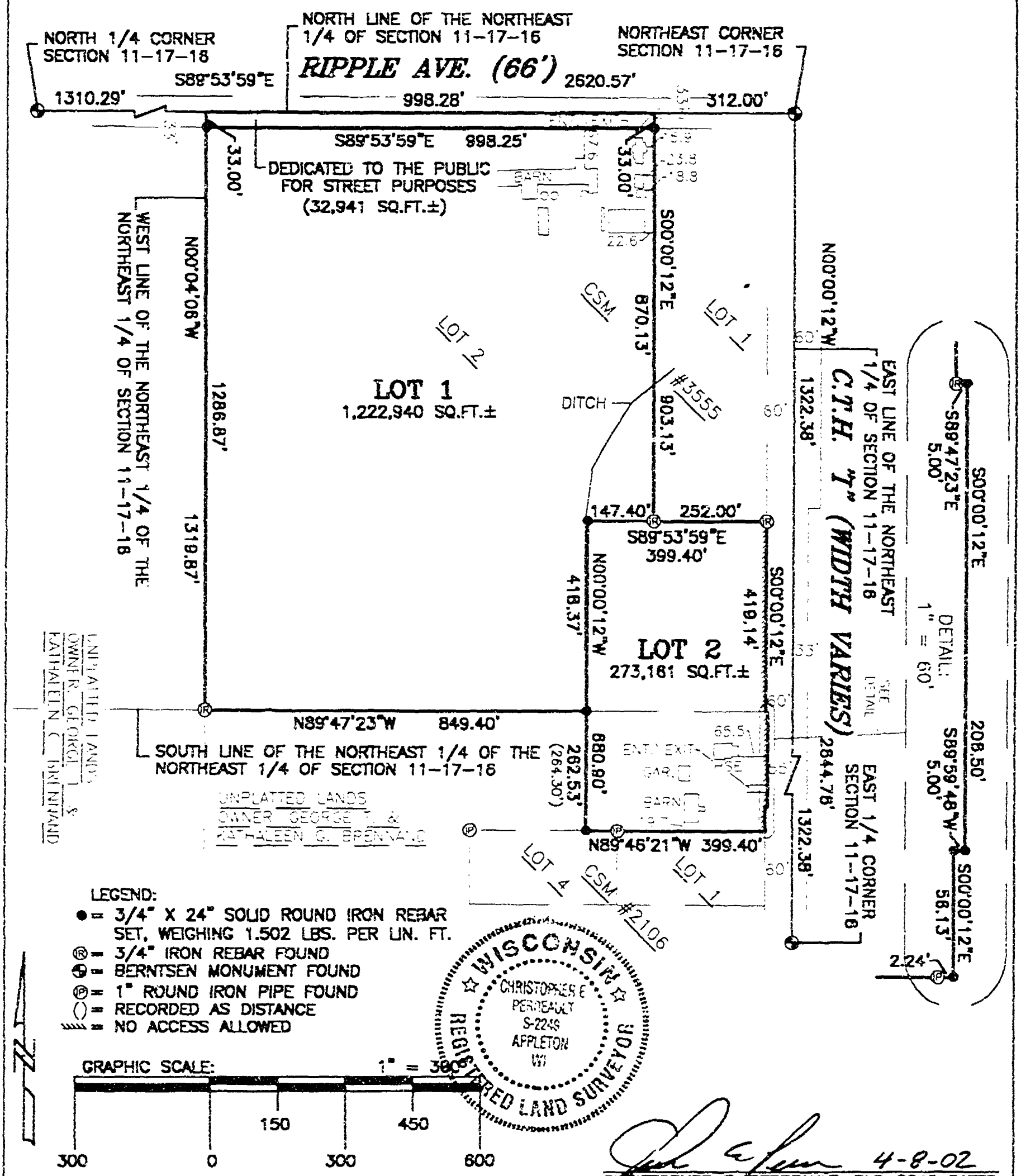

4-8-02
CHRISTOPHER E. PERREAULT, RLS-2249 DATED
CAROW LAND SURVEYING CO., INC.
1837 W. WISCONSIN AVE., P.O. BOX 1297
APPLETON, WISCONSIN 54912-1297
PHONE: (920)731-4168
A9611.4-01 (cp-tm RDD) 4-3-02

NORTH IS REFERENCED TO THOSE BEARINGS SHOWN ON CERTIFIED SURVEY MAP NUMBER 3555 AS RECORDED IN VOLUME 1 OF CERTIFIED SURVEY MAPS ON PAGE 3555, TOWN OF NEKIMI, WINNEBAGO COUNTY, WISCONSIN.

SHEET 1 OF 4 SHEETS

4

CERTIFIED SURVEY MAP NO. 5916

SURVEYOR'S CERTIFICATE:

I, CHRISTOPHER E. PERREAULT, REGISTERED WISCONSIN LAND SURVEYOR, CERTIFY THAT I HAVE SURVEYED, DIVIDED AND MAPPED ALL OF LOT 2 OF CERTIFIED SURVEY MAP NUMBER 3555 AS RECORDED IN VOLUME 1 OF CERTIFIED SURVEY MAPS ON PAGE 3555, LOCATED IN THE NORTHEAST ¼ OF THE NORTHEAST ¼ AND ALSO BEING PART OF THE SOUTHEAST ¼ OF THE NORTHEAST ¼, ALL IN SECTION 11, TOWNSHIP 17 NORTH, RANGE 16 EAST, TOWN OF NEKIMI, WINNEBAGO COUNTY, WISCONSIN, BOUNDED AND DESCRIBED AS FOLLOWS: COMMENCING AT THE NORTHEAST CORNER OF SAID SECTION 11; THENCE N89°53'59"W, 112.00 FEET ALONG THE NORTH LINE OF THE NORTHEAST ¼ OF SAID SECTION 11 TO AN EAST LINE OF LOT 2 OF CERTIFIED SURVEY MAP NUMBER 3555 AND THE POINT OF BEGINNING; THENCE S00°00'12"E, 903.13 FEET ALONG SAID EAST LINE TO A NORTH LINE OF SAID LOT 2; THENCE S89°53'59"E, 252.00 FEET ALONG SAID NORTH LINE TO THE WEST RIGHT-OF-WAY LINE OF C.T.H. "I"; THENCE S00°00'12"E, 439.14 FEET ALONG SAID WEST RIGHT-OF-WAY LINE; THENCE S89°47'23"E, 5.00 FEET ALONG SAID WEST RIGHT-OF-WAY LINE; THENCE S00°00'12"E, 206.28 FEET ALONG SAID WEST RIGHT-OF-WAY LINE; THENCE S89°50'48"W, 5.00 FEET ALONG SAID WEST RIGHT-OF-WAY LINE; THENCE S00°00'12"E, 56.35 FEET ALONG SAID WEST RIGHT-OF-WAY LINE TO THE NORTH LINE OF LOT 1 OF CERTIFIED SURVEY MAP NUMBER 2106; THENCE N89°46'21"W, 199.40 FEET ALONG SAID NORTH LINE AND THE NORTH LINE OF LOT 4 OF SAID CERTIFIED SURVEY MAP NUMBER 2106 TO THE WEST LINE OF LANDS DESCRIBED IN DOCUMENT NUMBER 975080; THENCE N00°00'12"W, 262.53 FEET (RECORDED AS 264.30 FEET) ALONG SAID WEST LINE TO THE SOUTH LINE OF THE NORTHEAST ¼ OF THE NORTHEAST ¼ OF SECTION 11; THENCE N89°47'23"W, 849.40 FEET ALONG SAID SOUTH LINE TO THE WEST LINE OF THE NORTHEAST ¼ OF THE NORTHEAST ¼ OF SECTION 11; THENCE N00°04'06"W, 1319.87 FEET ALONG SAID WEST LINE TO THE NORTH LINE OF THE NORTHEAST ¼ OF SECTION 11; THENCE S89°53'59"E, 978.28 FEET ALONG SAID NORTH LINE TO THE POINT OF BEGINNING. SUBJECT TO ALL EASEMENTS AND RESTRICTIONS OF RECORD.

THAT I HAVE MADE SUCH SURVEY UNDER THE DIRECTION OF PAT BRENNAND, 265 RIPPLE ROAD, OSHKOSH, WISCONSIN 54902.

THAT THIS MAP IS A CORRECT REPRESENTATION OF THE EXTERIOR BOUNDARY LINES OF THE LAND SURVEYED.

THAT I HAVE FULLY COMPLIED WITH THE PROVISIONS OF CHAPTER 236.34 OF THE WISCONSIN STATUTES AND THE SUBDIVISION ORDINANCE OF WINNEBAGO COUNTY.

WISCONSIN REGISTERED LAND SURVEYOR

4-8-02

CHRISTOPHER E. PERREAULT, RLS 2249 DATED

CAROW LAND SURVEYING CO., INC.
P.O. BOX 1297, 1837 W. WISCONSIN AVE.
APPLETON, WISCONSIN 54912-1297
PHONE 920-731-4168
A9611.4-01 (cp \m DGV) 4-3-02

NOTES:

(1) THIS CSM IS ALL OF TAX PARCEL NO. (S) 012-0191.00 & 012-0196.00

(2) THE PROPERTY OWNER (S) OF RECORD IS (ARE) GEORGE J. BRENNAND & KATHALEEN G. BRENNAND AND DALE J. FISCHER & KARLEEN R. FISCHER

(3) THE CSM IS WHOLLY CONTAINED WITHIN THE PROPERTY DESCRIBED IN THE FOLLOWING RECORDED INSTRUMENT (S): VOLUME 899, PAGE 343 AND DOCUMENT NUMBER 975080

CERTIFIED SURVEY MAP NO. 5016

TOWN BOARD CERTIFICATE:

WE HEREBY CERTIFY THAT THE TOWN OF NEKIMI BOARD OF SUPERVISORS APPROVED AND ACCEPTED THIS CERTIFIED SURVEY MAP ON THE 6th DAY OF May 2002.

Ronald Miller
TOWN CHAIRPERSON

[signature]
TOWN CLERK

TREASURER CERTIFICATE:

I HEREBY CERTIFY THAT THERE ARE NO UNPAID TAXES OR UNPAID SPECIAL ASSESSMENTS ON ANY OF THE LAND INCLUDED ON THIS CERTIFIED SURVEY MAP.

[signature]	5-20-02	[signature]	5-7-02
TOWN TREASURER	DATED	COUNTY TREASURER	DATED

OWNER'S CERTIFICATE:

AS OWNER (S), I (WE) HEREBY CERTIFY THAT I (WE) CAUSED THE LAND DESCRIBED ON THIS CERTIFIED SURVEY MAP TO BE SURVEYED, DIVIDED, MAPPED AND DEDICATED AS REPRESENTED HEREON. I (WE) ALSO CERTIFY THAT THIS MAP IS REQUIRED BY S.236.10 OR 236.12 OF THE WISCONSIN STATUTES TO BE SUBMITTED TO THE FOLLOWING FOR APPROVAL: TOWN OF NEKIMI, CITY OF OSHKOSH AND WINNEBAGO COUNTY.

WITNESS THE HAND AND SEAL OF SAID OWNER (S) THIS 20th DAY OF April, 2002.

George Brennand
GEORGE L. BRENNAND

Kathaleen G. Brennand
KATHALEEN G. BRENNAND

[signature]
DALE J. FISCHER

Karleen R. Fischer
KARLEEN R. FISCHER

STATE OF WISCONSIN)
)SS
COUNTY OF WINNEBAGO)

PERSONALLY CAME BEFORE ME THIS 20 DAY OF April, 2002, THE ABOVE NAMED PERSON (S) TO ME KNOWN TO BE THE PERSON (S) WHO EXECUTED THE FOREGOING INSTRUMENT AND ACKNOWLEDGED THE SAME.

KARleen R. Fischer
NOTARY PUBLIC

MY COMMISSION EXPIRES 8/31/2003

WISCONSIN REGISTERED LAND SURVEYOR [seal]

[signature] 4-8-02
CHRISTOPHER T. PERREAULT, RLS-2249 DATED
CAROW LAND SURVEYING CO., INC.
1837 W. WISCONSIN AVE., P.O. BOX 1297
APPLETON, WISCONSIN 54912-1297
PHONE 920-731-4168
A9611-4-01 (cp on DGV) 4-3-02

SHEET 4 OF 4 SHEETS

CERTIFIED SURVEY MAP NO. 5016

COUNTY PLANNING AND ZONING COMMITTEE APPROVAL:

PURSUANT TO THE WINNEBAGO COUNTY SUBDIVISION ORDINANCE, ALL REQUIREMENTS FOR APPROVAL HAVE BEEN FULFILLED. THIS CERTIFIED SURVEY MAP WAS APPROVED THIS 2nd DAY OF May, 2002

CHAIRPERSON, WINNEBAGO COUNTY PLANNING AND ZONING COMMITTEE

CITY OF OSHKOSH APPROVAL:

THIS CERTIFIED SURVEY MAP WAS APPROVED BY THE CITY OF OSHKOSH ON THIS 22 DAY OF April, 2002

PLANNER 4/22/02 DATED

4-8-02

CHRISTOPHER L. PERREAULT, RLS 2249 DATED
CAROW LAND SURVEYING CO., INC.
1837 W. WISCONSIN AVE., P.O. BOX 1297
APPLETON, WISCONSIN 54912-1297
PHONE 920-731-4168
A9611 4-01 (cp on DOV) 4-3-02

WISCONSIN REGISTERED LAND SURVEYOR

SHEET 4 OF 4 SHEETS

FORM NO. 985-A

H.C. Miller

CERTIFIED SURVEY MAP NO. 5016

COUNTY PLANNING AND ZONING COMMITTEE APPROVAL:

PURSUANT TO THE WINNEBAGO COUNTY SUBDIVISION ORDINANCE, ALL REQUIREMENTS FOR APPROVAL HAVE BEEN FULFILLED. THIS CERTIFIED SURVEY MAP WAS APPROVED THIS 24th DAY OF May, 2002.

John A. Schneider

CHAIRPERSON, WINNEBAGO COUNTY PLANNING AND ZONING COMMITTEE.

CITY OF OSHKOSH APPROVAL:

THIS CERTIFIED SURVEY MAP WAS APPROVED BY THE CITY OF OSHKOSH ON THIS 22 DAY OF April, 2002.

Mark Burns 4/22/02

PLANNER DATED

WISCONSIN CHRISTOPHER E. PERREAULT S-2249 APPLETON WI REGISTERED LAND SURVEYOR

4-8-02

CHRISTOPHER E. PERREAULT, RLS-2249 DATED
CAROW LAND SURVEYING CO., INC.
1837 W. WISCONSIN AVE., P.O. BOX 1297
APPLETON, WISCONSIN 54912-1297
PHONE 920-731-4168
A9611.4-01 (cp-tm DGV) 4-3-02

SHEET 4 OF 4 SHEETS

1 1 0 3 9 4 6

REGISTER'S OFFICE
WINNEBAGO COUNTY, WI
RECORDED ON
Vol 11 Pg 5016
05-29-2002 08:51 AM

SUSAN WININGHOFF
REGISTER OF DEEDS

RECORDING FEE 17.00
TRANSFER FEE
OF PAGES 4

RECEIVED

CERTIFIED SURVEY MAP NO. 4930

ALL OF TRACT "1" OF CERTIFIED SURVEY MAP 266, AND PART OF THE SOUTHEAST 1/4 OF THE SOUTHEAST 1/4, ALL IN SECTION 19, TOWNSHIP 19 NORTH, RANGE 18 EAST, TOWN OF NEENAH, WINNEBAGO COUNTY, WISCONSIN

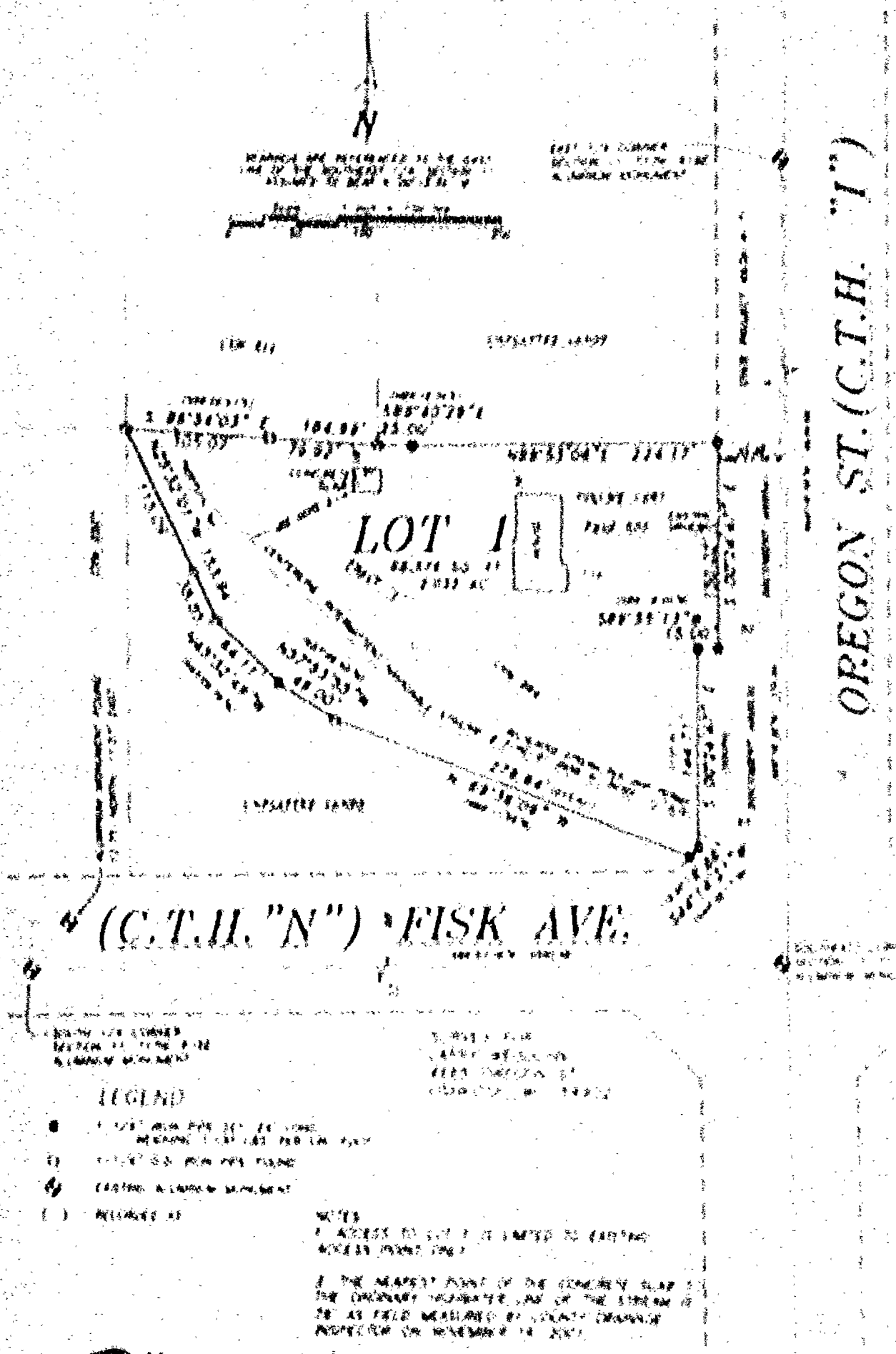

Martenson & Eisele, Inc.

6.3

CERTIFIED SURVEY MAP NO. 4930

ALL OF TRACT "1" OF CERTIFIED SURVEY MAP 264, AND PART OF THE SOUTHEAST 1/4 OF THE SOUTHEAST 1/4, ALL IN SECTION 11, TOWNSHIP 17 NORTH, RANGE 16 EAST, TOWN OF NEKIMI, WINNEBAGO COUNTY, WISCONSIN.

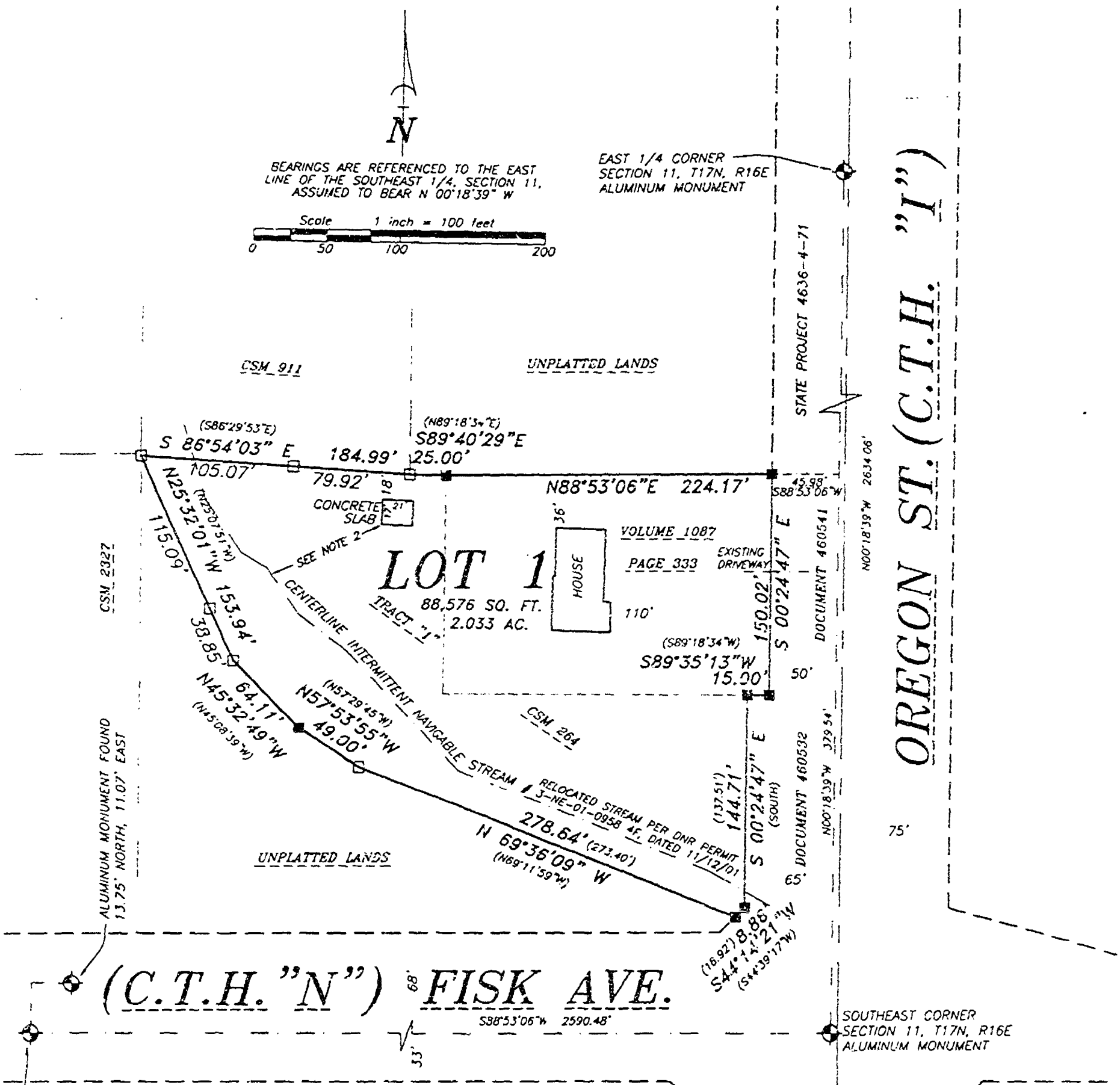

SURVEY FOR:
LARRY WEISJOHN
4665 OREGON ST.
OSHKOSH, WI 54902

LEGEND

- ■ 1-1/4" IRON PIPE SET, 24" LONG, WEIGHING 1.130 LBS. PER LIN. FOOT
- □ 1-1/4" O.D. IRON PIPE FOUND
- ⊕ EXISTING ALUMINUM MONUMENT
- ( ) RECORDED AS

NOTES:

1. ACCESS TO LOT 1 IS LIMITED TO EXISTING ACCESS POINT ONLY.
2. THE NEAREST POINT OF THE CONCRETE SLAB TO THE ORDINARY HIGHWATER LINE OF THE STREAM IS 76' AS FIELD MEASURED BY COUNTY DRAINAGE INSPECTOR ON NOVEMBER 16, 2001.

Martenson & Eisele, Inc.
Engineering - Surveying - Planning
109 W. Main St.
Omro, WI 54963
(920) 685-6240
Fax (920) 685-6340
E-MAIL saysur@vbe.com

PROJECT NO. 0-0781-001
FIELD BOOK SDR/FILE
FILE 0781001CSM.DWG SHEET 1 OF 3
This instrument was drafted by: AJS

D-3

CERTIFIED SURVEY MAP NO. 4930

ALL OF TRACT "1" OF CERTIFIED SURVEY MAP 264, AND PART OF THE SOUTHEAST 1/4 OF THE SOUTHEAST 1/4, ALL IN SECTION 11, TOWNSHIP 17 NORTH, RANGE 16 EAST, TOWN OF NEKIMI, WINNEBAGO COUNTY, WISCONSIN.

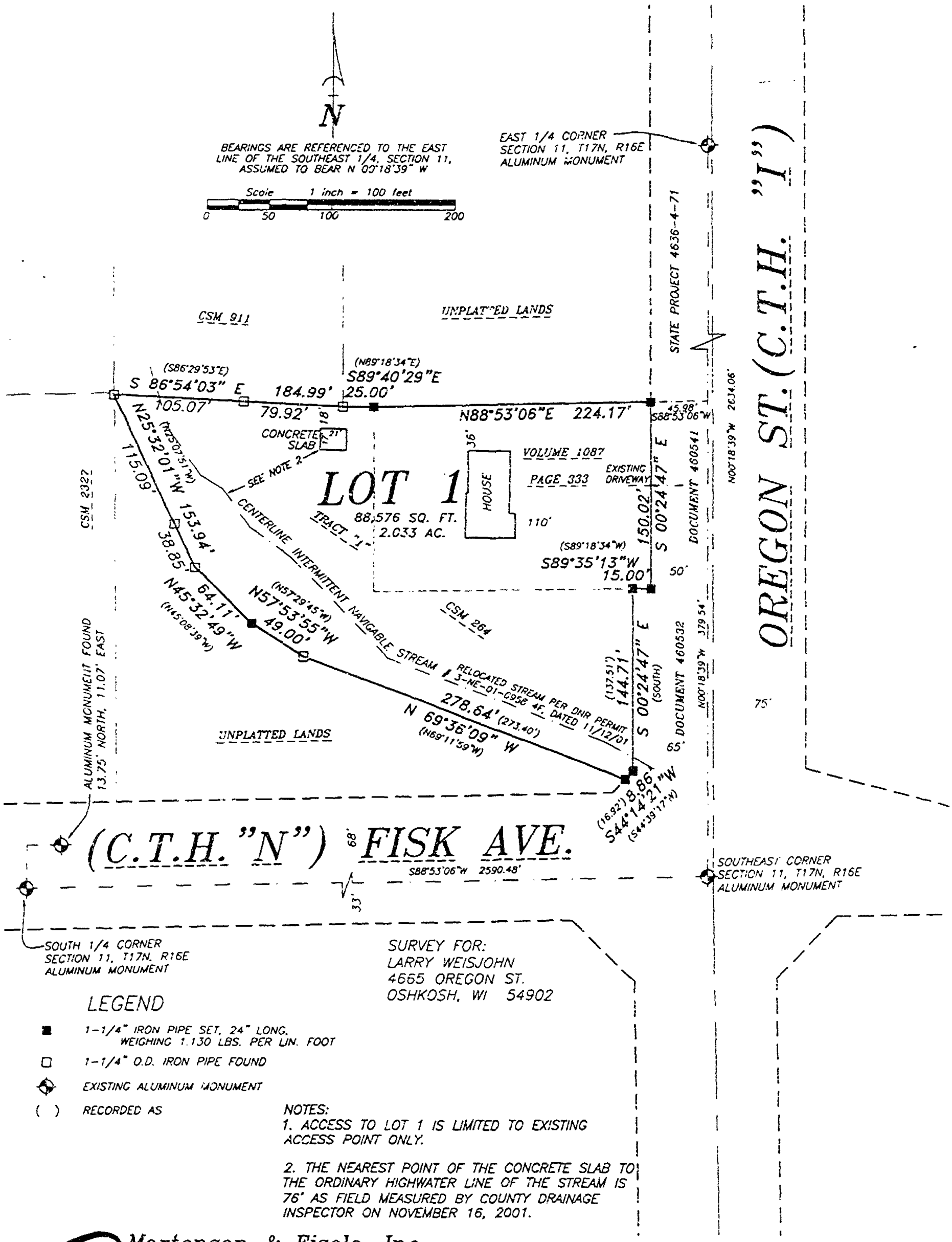

SURVEY FOR:
LARRY WEISJOHN
4665 OREGON ST.
OSHKOSH, WI 54902

LEGEND

- ■ 1-1/4" IRON PIPE SET, 24" LONG, WEIGHING 1.130 LBS. PER LIN. FOOT
- □ 1-1/4" O.D. IRON PIPE FOUND
- ⊕ EXISTING ALUMINUM MONUMENT
- ( ) RECORDED AS

NOTES:

1. ACCESS TO LOT 1 IS LIMITED TO EXISTING ACCESS POINT ONLY.

2. THE NEAREST POINT OF THE CONCRETE SLAB TO THE ORDINARY HIGHWATER LINE OF THE STREAM IS 76' AS FIELD MEASURED BY COUNTY DRAINAGE INSPECTOR ON NOVEMBER 16, 2001.

Martenson & Eisele, Inc.
Engineering - Surveying - Planning
109 W. Main St.
Omro, WI 54963
(920) 685-6240
Fax (920) 685-6340
E-MAIL soysur@vbe.com

PROJECT NO. 0-0781-001
FIELD BOOK SDR/FILE
FILE 0781001CSM.DWG SHEET 1 OF 3
This instrument was drafted by: AJS

D-3

Certified Survey Map No. 4930

SURVEYOR'S CERTIFICATE.

I, Andrew J. Shie, Registered Land Surveyor, do hereby certify

That I have surveyed, divided and mapped, at the direction of Larry Weispfen, all of Tract "1" of Certified Survey Map 264, and part of the Southeast 1/4 of the Southeast 1/4, all in Section 11, Township 17 North, Range 16 East, Town of Nekimi, Winnebago County, Wisconsin described as follows:

Commencing at the Southeast corner of said Section 11, thence North 00 degrees 18 minutes 19 seconds West 379.54 feet, along the East line of the Southeast 1/4 of said Section 11, thence South 88 degrees 51 minutes 06 seconds West 45.98 feet, to the point of beginning, thence South 00 degrees 24 minutes 47 seconds East 150.02 feet, along the West right-of-way line of C.T.H. "I", thence South 89 degrees 35 minutes 13 seconds West 15.06 feet, recorded as S89°18'34"W, along the West right-of-way line of said C.T.H. "I", thence South 00 degrees 24 minutes 47 seconds East 144.71 feet, recorded as South 137.51', along the West right-of-way line of C.T.H. "I", thence South 44 degrees 14 minutes 21 seconds West 8.86 feet, recorded as S44°39'17"W 16.97', along the West right-of-way line of C.T.H. "I", thence North 69 degrees 36 minutes 09 seconds West 278.64 feet, recorded as N69°11'39"W 273.40', along the Southerly line of Certified Survey Map 264, thence North 57 degrees 11 minutes 55 seconds West 49.00 feet, recorded as N57°29'45"W, along the Southerly line of Certified Survey Map 264, thence North 45 degrees 32 minutes 49 seconds West 64.11 feet, recorded as N45°01'39"W, along the Southerly line of Certified Survey Map 264, thence North 25 degrees 32 minutes 01 seconds West 151.54 feet, recorded as N25°07'51"W, along the Southerly line of Certified Survey Map 264, thence South 86 degrees 54 minutes 03 seconds East 184.99 feet, recorded as S86°29'53"E, along the North line of Certified Survey Map 264, thence South 89 degrees 40 minutes 29 seconds East 23.70 feet, recorded as N89°18'34"E, along the North line of Certified Survey Map 264, thence North 88 degrees 51 minutes 06 seconds East 226.17 feet, along the North line of Volume 1087 Page 333, to the point of beginning.

That I have fully complied with Chapter 236.34 of the Wisconsin Statutes in surveying, dividing, and mapping the same and the Town of Nekimi, and Winnebago County Subdivision Ordinances.

This map is a correct representation of all of the exterior boundaries of land surveyed and the division thereof.

Given under my hand this 29th day of December, 2001.

Andrew J. Shie
Andrew J. Shie, Reg. WI Land Surveyor, S-2301

WISCONSIN ANDREW J. SHIE S-2301 OSHKOSH WIS. REGISTERED LAND SURVEYOR

OWNERS CERTIFICATE:

As owners we, the undersigned, hereby certify that we caused the land above described to be surveyed, divided and mapped and dedicated to the public all as shown and represented on this map.

Larry J. Weispfen 12/26/01 Beverly A. Weispfen 12/26/01
Larry J. Weispfen Date Beverly A. Weispfen Date

State of Wisconsin)
)SS
Winnebago County)

Personally came before me on the 26 day of Dec, 2001, the above owners to me known to be the persons who executed the foregoing instrument and acknowledge the same.

James Smith My Commission Expires 4/4/04

JAMES E. SMITH NOTARY PUBLIC STATE OF WISCONSIN

PROJECT NO. 00781.001 SHEET 2 of 3

Certified Survey Map No. 4930

Certificate of Planning Committee:

Pursuant to the Land Subdivision Regulations of the County of Winnebago, Wisconsin, all the requirements for approval have been fulfilled. This Minor Subdivision was approved by the Winnebago County Planning and Zoning Committee on 17th day of January, 2001.

Jeanne M. Sievert
V. Chairperson, Planning and Zoning Committee

Treasurer's Certificate:

I hereby certify that there are no unpaid taxes or unpaid special assessments on any of the lands shown hereon.

[signature]	12/21/01	[signature]	12/21/01
Town Treasurer	Date	County Treasurer	Date

Town Board Approval:

We hereby certify that the Town of Nekimi has reviewed and approved this certified survey map.

Ronald Miller	12/12/01	[signature]	12/12/01
Town Chairperson	Date	Town Clerk	Date

City of Oshkosh Planning Committee Certificate:

This Certified Survey Map of part of Section 11, Township 17 North, Range 16 East, Town of Nekimi, Winnebago County, Wisconsin is hereby approved.

Date 1/8/02 By [signature]
Planning Commission Secretary

This CSM is contained wholly within the property described in the following recorded instruments:

Owner(s) of record	Document(s)	Parcel Number(s)
Larry J. &	Volume 1017 Page 333	012021404
Beverly A. Weisjohn	~~765100~~ 815123	012021406

WISCONSIN ANDREW J. SHIE S-2501 BERLIN WIS REGISTERED LAND SURVEYOR

Andrew J. Shie
November 29, 2001

PROJECT NO. 00781.001 SHEET 3 of 3

Certified Survey Map No. 4930

Certificate of Planning Committee:

Pursuant to the Land Subdivision Regulations of the County of Winnebago, Wisconsin, all the requirements for approval have been fulfilled. This Minor Subdivision was approved by the Winnebago County Planning and Zoning Committee on 17th day of January, 2001.

Jeanne M. Sievert
V- Chairperson, Planning and Zoning Committee

Treasurer's Certificate:

I hereby certify that there are no unpaid taxes or unpaid special assessments on any of the lands shown hereon.

Julie Barthels 12-21-01
Town Treasurer Date

Mary Krueger 12/21/01
County Treasurer Date

Town Board Approval:

We hereby certify that the Town of Nekimi has reviewed and approved this certified survey map.

Ronald Miller 12/12/01
Town Chairperson Date

Town Clerk 12-19-01
Town Clerk Date

City of Oshkosh Planning Committee Certificate:

This Certified Survey Map of part of Section 11, Township 17 North, Range 16 East, Town of Nekimi, Winnebago County, Wisconsin is hereby approved.

Date: 1/4/01 By _____
Planning Commission Secretary

This CSM is contained wholly within the property described in the following recorded instruments:

Owner(s) of record	Document(s)	Parcel Number(s)
Larry J. &	Volume 1087 Page 333	012021404
Beverly A. Weisjohn	~~765106~~ 510123	012021406

WISCONSIN
ANDREW J. SHIE
S-2504
BERLIN
WIS.
REGISTERED LAND SURVEYOR

Andrew J. Shie
November 29, 2001

REGISTER'S OFFICE
WINNEBAGO COUNTY, WI
RECORDED ON
01-17-2002 01:58 PM
SUSAN WINNINGHOFF
REGISTER OF DEEDS

RECORDING FEE 15.00
TRANSFER FEE
OF PAGES 3

1165201

Escrow

PROJECT NO. 0-0781-001 SHEET 3 of 3

JUN 13, 1996

TO: Cartographer/Zoning Secretary

FM: Zoning Administrator

RE: Navigability Determination Map Updates

Diane/Lisa:

Please update the GIS for the following DNR navigability determinations:

1. NE NE S 11, T 17N, R 16E, Town of Nekimi (Jagodzinski)

Diane: After updating, determine the affected parcels where navigable and attach a list of parcel numbers affected and within 300' so that file 13 can be updated. **Tag stream section with DNR Determ & Date**

Lisa: Update File 13, file in parcel file(s) and microfiche in Surveyors Records according to Section, Town, Range.

GIS Updated 6-19-96 by Diane Culver

File 13 Updated 7-10-96 by Lisa Dirk

Verified by Zoning administrator [illegible]

Parcels determined to be within Shoreland

004-0031
004-0032
004-0033
004-0033-01
004-0033-02
004-0033-03
004-0033-04
004-0033-05
004-0033-06
004-0082
004-0084-04

012-0191
012-0196
012-0196-01
012-0196-01-01
012-0196-01-04

State of Wisconsin | DEPARTMENT OF NATURAL RESOURCES

Tommy G. Thompson, Governor
George E. Meyer, Secretary
William R. Sette, District Director

Sturgeon Bay Office
110 South Neenah Avenue
Sturgeon Bay, Wisconsin 54235
TELEPHONE 414-746-2800
FAX 414-746-2803

RECEIVED
JUN 13 1996
ZONING DEPT.
WINNEBAGO COUNTY

June 12, 1996

DEBBIE JAGODZINSKI
PO BOX 2572
OSHKOSH, WI 54903

SUBJECT: Navigability determination of an unnamed stream located in the NE1/4, NE1/4, section 11, T17N, R16E, Town of Nekimi, Winnebago County.

Dear Ms. Jagodzinski:

This letter is in response to your request for a navigability determination of an unnamed creek which flows to the east of county I and crosses beneath Ripple to the north.

On June 6, 1996 I was at this site and determined the stream to be navigable as there are defined banks, a bed and sufficient water to float a small recreational craft on, on an annual recurring basis.

I looked at the Wisconsin Wetland Inventory map and it indicates that there are no wetlands in the area. However the map is just a tool. If you have concerns that an area may be a wetland contact Gary Knapton, U.S. Army COE, 414-448-2824 to see if it is considered a wetland by them.

If you have any questions please contact me at the above address or call me at 414-746-2873.

Sincerely,

Tera Locke

Tera Locke
Water Management Specialist

cc:Robert Braun, PO Box 2808, Oshkosh, WI 54902-2808

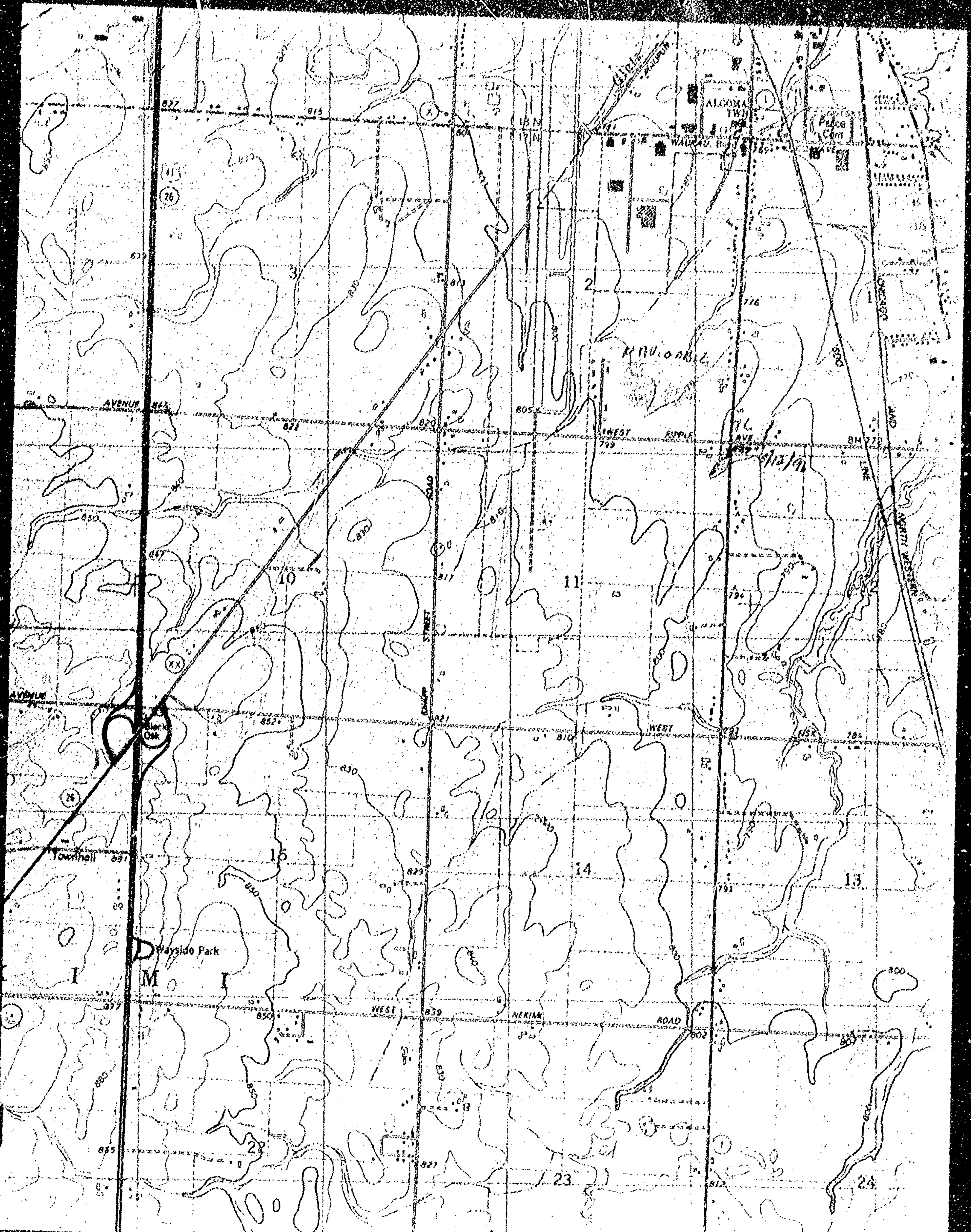

ALGOMA TWP
Peace Cem
AVENUE
WEST
RIPPLE
AVE
ROAD
STREET
WEST
FISK
Black Oak
Townhall
Wayside Park
WEST
NEKIM
ROAD
NORTH WESTERN
LINE
3
2
1
10
11
15
14
13
23
24

JAN 04, 2000

TO: Cartographer/Zoning Secretary

FM: Zoning Administrator

RE: Navigability Determination Map Updates

Diane/Janet:

Please update the GIS for the following DNR navigability determinations:

1. NW 1/4 S 14 & 11 T 17 N, R ~~17~~ 16 E, TOWN OF NEKIMI (KILLIAN)
2. S 17, T 18 N, R 16 3, TOWN OF ALGOMA (PAULSON)
3. S 07, T 20 N, R 17 E, TOWN OF MENASHA (GROELL)
4. S 19, T 19 N, R 16 E, TOWN OF VINLAND (FARREY)
5. S 6, T 19 N, R 16 E, TOWN OF VINLAND (CAMPBELL)

Diane: After updating, determine the affected parcels where navigable and attach a list of parcel numbers affected and within 1000' or300' so that file 13 can be updated. **Tag stream section with DNR Determ & Date.**

Janet: Update File 13, file in parcel file(s) and microfiche in Surveyors Records according to Section, Town, Range.

GIS Updated 1-7-00 by D. Culver

File 13 Updated _____ by _____

Verified by Zoning administrator _____

no list to attach -
determination
confirms that original
determination done
12-20-96 remains
correct.

D. Culver
1-6-00

State of Wisconsin \ DEPARTMENT OF NATURAL RESOURCES

Tommy G. Thompson, Governor
George E. Meyer, Secretary
Ronald Kazmierczak, District Director

Oshkosh Area Office
625 E. CTY Y, Suite 700
Oshkosh, Wisconsin 54901-9731
Telephone 920-424-3050
FAX 920-424-4404

December 20, 1999

Paul J. Killian
STS Consultants, Ltd.
1035 Kepler drive
Green Bay, WI 54311-8320

Dear Mr. Killian:

This letter follows up our meeting on December 6, 1999 at the proposed Vulcan Materials quarry located in the NW¼ of Section 14, Township 17 North, Range ~~17~~ 16 East. At that meeting it was determined that the original navigability determination completed by Rich Wissink in 1996 remains correct.

The two small waterways that flow north through the property do not exhibit a defined bed or bank and are not capable of floating a small watercraft on a reoccurring basis. These two waterways do not meet the state definition of "navigable" waterway. However, the waterway that flows east along West Fisk Avenue does have a defined bed and bank and is capable of floating a small watercraft on a reoccurring basis. This waterway meets the state definition of "navigable" waterway. Attached is a topographic map that sets forth the determinations.

The navigable waterway falls under the jurisdiction of Wis. Stats. Chapter 30 and a shoreland zone around it is regulated by Winnebago County. Any alterations or diversions of the waterway itself or the creation of any ponds within 500 feet will require a permit from the Department. Please contact Winnebago County for information on their permit programs.

Please contact Linda Vogen at (920) 492-5876 for information on the Department's discharge permit program.

If you have any questions or concerns about this determination please contact me at (920) 424-7885. Happy Holidays!

Sincerely,

Kristy J. Rogers
Water Management Specialist

cc: Steve Smith, Vulcan Materials Company, 1301 Knapp St., Oshkosh, WI 54901
Rob Braun, Winnebago County

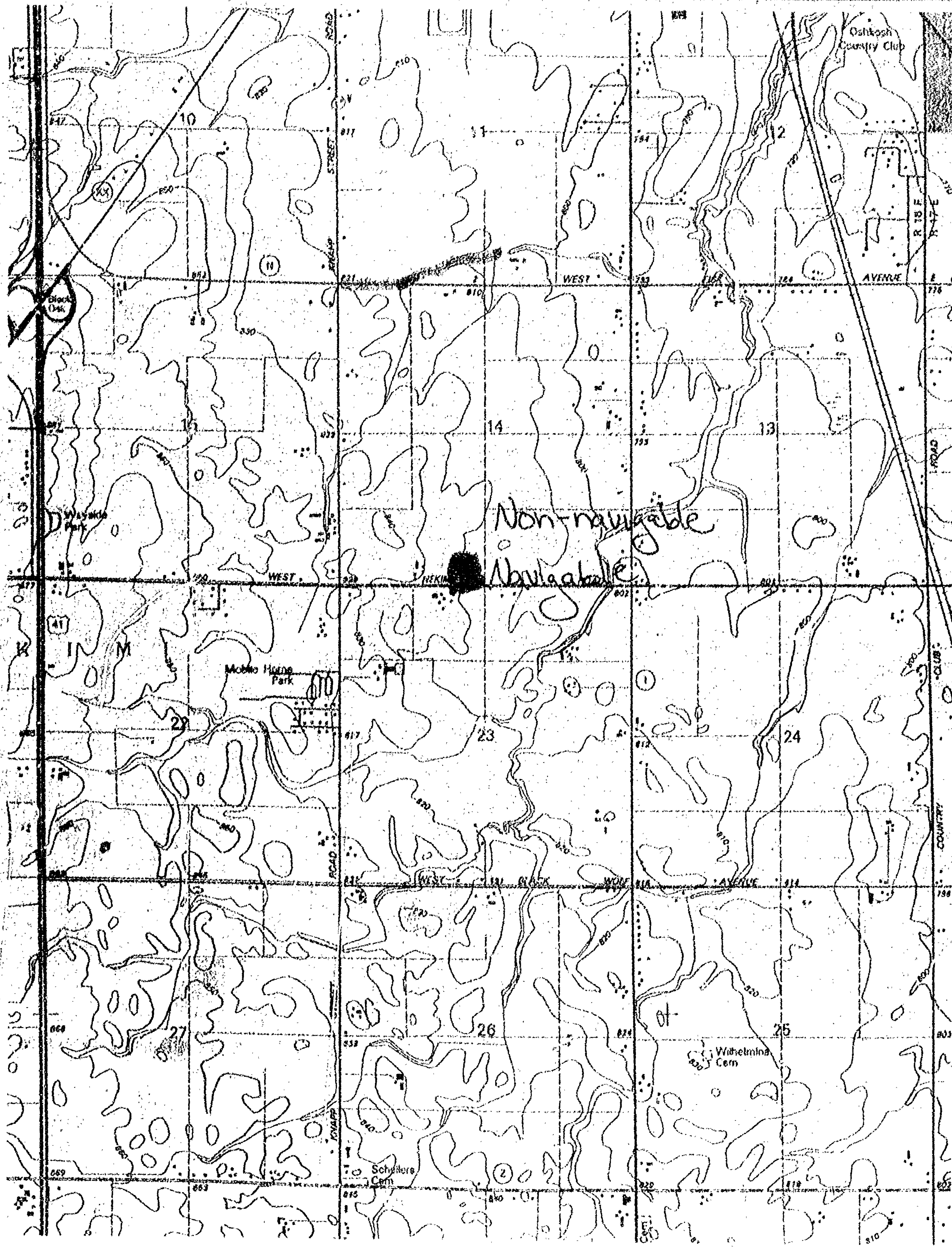
Oshkosh Country Club
10
11
12
WEST
AVENUE
Black Oak
15
14
13
Wayside Park
Non-navigable
Navigable
WEST
NEKIMI
K I M
Mobile Home Park
22
23
24
WEST
BLACK
WOLF
AVENUE
27
26
25
Wilhelmina Cem
Schellers Cem
STREET
ROAD
KNAPP
COUNTRY
CLUB
ROAD