

S.W. 1/4 OF THE S.E. 1/4.

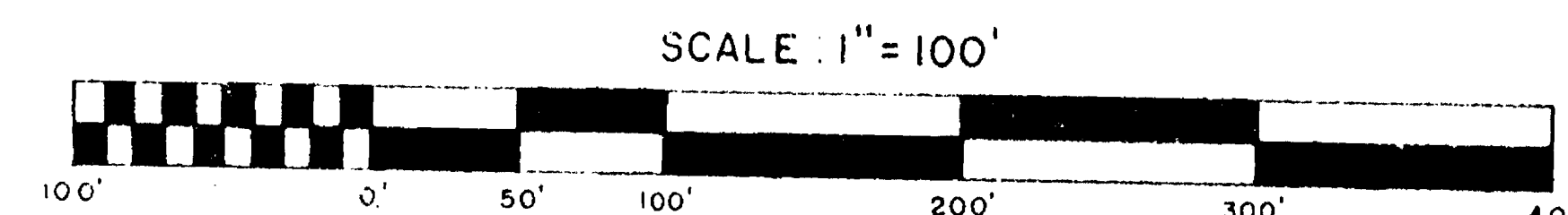
Lot = 39.2049 Ac.
R/W = 0.9936 Ac.
Total = 40.1985 Acres

- LEGEND
- = WINNEBAGO COUNTY BERNTSEN
 - = 1" IRON PIPE FOUND.
 - = 1" x 24" IRON PIPE SET.

DESCRIPTION


The Southwest Quarter (SW $\frac{1}{4}$) of the Southeast Quarter (SE $\frac{1}{4}$) of Section Nine (9), Township Seventeen (17) North, Range Sixteen (16) East, Town of Nekimi, Winnebago County, Wisconsin, containing 40.1985 acres.

I, Lawrence C. Kriescher, Wisconsin Registered Land Surveyor of Aero-Metric Engineering, Inc., certify that I have surveyed the above described property and that the map shown to the left is a true and accurate representation thereof to the best of my knowledge and belief.



DATED THIS 20th DAY OF May, 1987.

Lawrence C. Kriescher
WISCONSIN REGISTERED LAND SURVEYOR S-1599
LAWRENCE C. KRIESCHER.



AERO-METRIC ENGINEERING, INC.

4708 NORTH 40TH STREET SHEBOYGAN, WISCONSIN 53081
DATE: 5/20/87 NOTEBOOK: 72 PAGE: 41-42 SCALE: 1"=100'

SURVEY FOR FARM CREDIT SERVICES OF THE
S.W. 1/4 OF THE S.E. 1/4 SECTION 9, T.17N., R.16E., TOWN OF
NEKIMI, WINNEBAGO COUNTY, WISCONSIN.

N.W. CORNER OF THE
SE 1/4 SECTION 9,
T.17N., R.16E.

N. 89°-17'-14"E.
1216.86'

E. 1/4 CORNER SECTION 9,
T.17N., R.16E.

N.E. CORNER OF THE SE 1/4
SECTION 9, T.17N., R.16E.


LEGEND
● WINNEBAGO COUNTY BERNTSEN
MONUMENT
○ 1" IRON PIPE SET
▼ R/W POST

CURVE DATA
CENTRAL ANGLE = 35°-29'-19"
ARC DISTANCE = 757.67'
CHORD = S.16°-48'-54.5"W. 745.61'
RADIUS LENGTH = 1223.24'
TANGENT BEARINGS = N.00°-55'-45"W.
S.34°-33'-34"W.

DESCRIPTION


A part of the Southeast Quarter (SE 1/4) of the Southeast Quarter (SE 1/4) of Section Nine (9), Township Seventeen (17) North, Range Sixteen (16) East, Town of Nekimi, Winnebago County, Wisconsin, containing 32.8847 acres of land and being described by: Commencing at the Southeast corner of said Section 9; thence S.89°-08'-16"W. 878.85 feet, along the south line of the SE 1/4 of said Section 9 to the true point of beginning; thence continuing S.89°-08'-16"W. 432.67 feet, along said line to the southwest corner of the SE 1/4 of said Section 9; thence N.00°-51'-56"W. 1328.02 feet, along the west line of the SE 1/4 of the SE 1/4 of said Section 9 to the northwest corner of the SE 1/4 of the SE 1/4 of said Section 9; thence N.89°-17'-14"E. 1216.86 feet, along the north line of the SE 1/4 of the SE 1/4 of said Section 9 to a point on the westerly right-of-way line of USH "41"; thence S.00°-58'-30"E. 304.74 feet; thence southwesterly 757.67 feet, along the arc of a curve to the right having a radius of 1223.24 feet and a chord of which bears S.16°-48'-54.5"W. 745.61 feet; thence S.40°-44'-54"W. 326.45 feet; thence S.88°-06'-23"W. 241.33 feet; thence S.74°-17'-11"W. 103.66 feet; thence S.00°-49'-14"E. 34.71 feet to a point on the south line of the SE 1/4 of the SE 1/4 of said Section 9 and the true point of beginning.

I, Lawrence C. Kriescher, Wisconsin Registered Land Surveyor of Aero-Metric Engineering, Inc., certify that I have surveyed the above described property and that the map shown to the left is a true and accurate representation thereof to the best of my knowledge and belief.



Dated this 25th day of June, 1986.

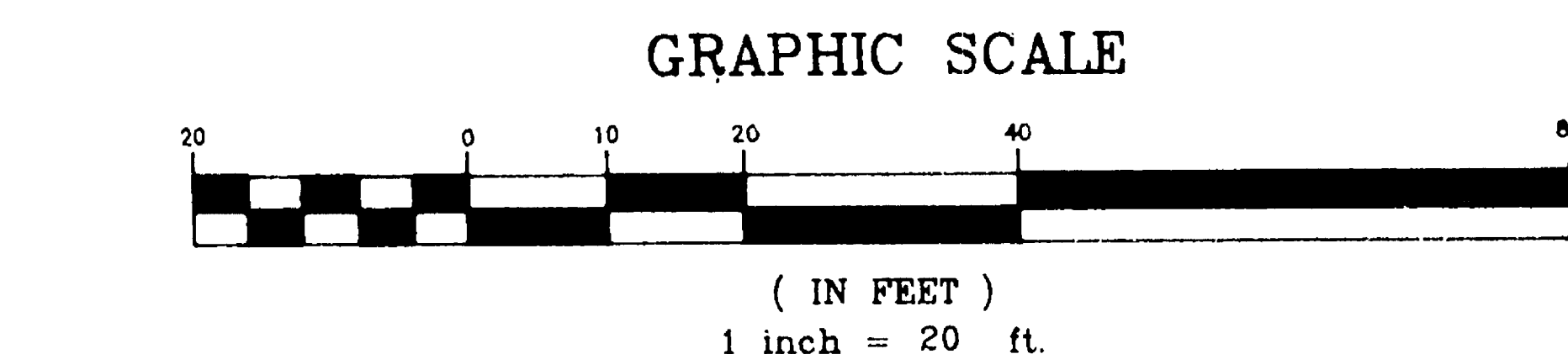
Lawrence C. Kriescher
Wisconsin Registered Land Surveyor S-1599
Lawrence C. Kriescher



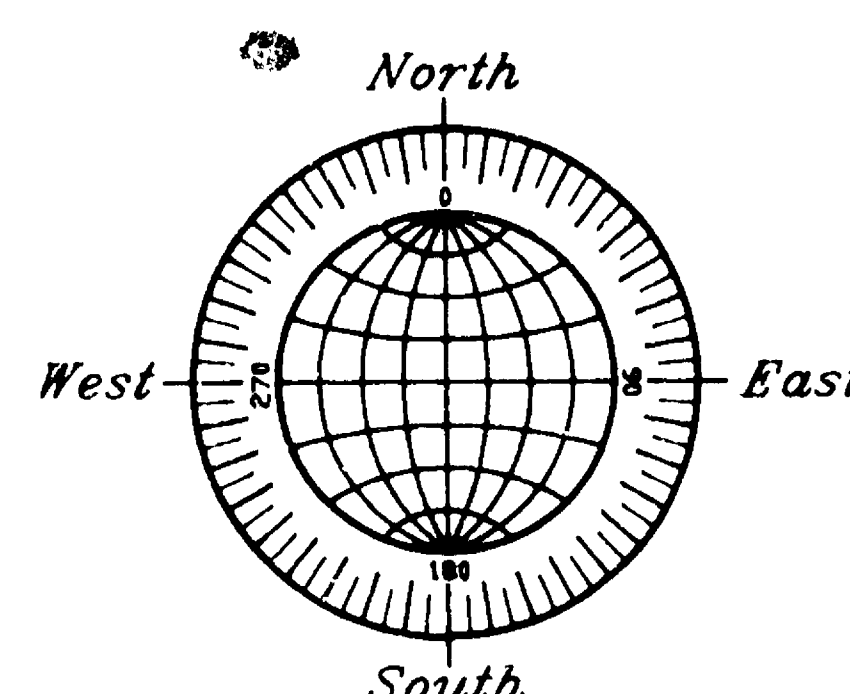
AERO-METRIC ENGINEERING, INC.

1091 SOUTH WASHBURN STREET OSHKOSH, WISCONSIN 54901
DATE: 6/25/86 NOTEBOOK: 72 PAGE: 33-36 SCALE: 1"=100'

SURVEY FOR HAPP'S R.V. CENTER
BEING A PART OF THE SE 1/4 OF THE SE 1/4 SECTION 9, T.17N., R.16E., TOWN OF NEKIMI, WINNEBAGO COUNTY, WISCONSIN.



WISCONSIN
 REINHARD
 H.W. ROEHLIG
 S-1368
 OSHKOSH
 WI
 LAND SURVEYOR



S.E. CORNER
SECTION 9
(BERNTSEN
MONUMENT)

MARCH 16, 1993

ROEHLIG

LAND SURVEYING
&
CONSULTING LTD.

417 North Sawyer Street * Oshkosh WI * 54901
(414) 233-2884

NO. 2293

SECTION RICE