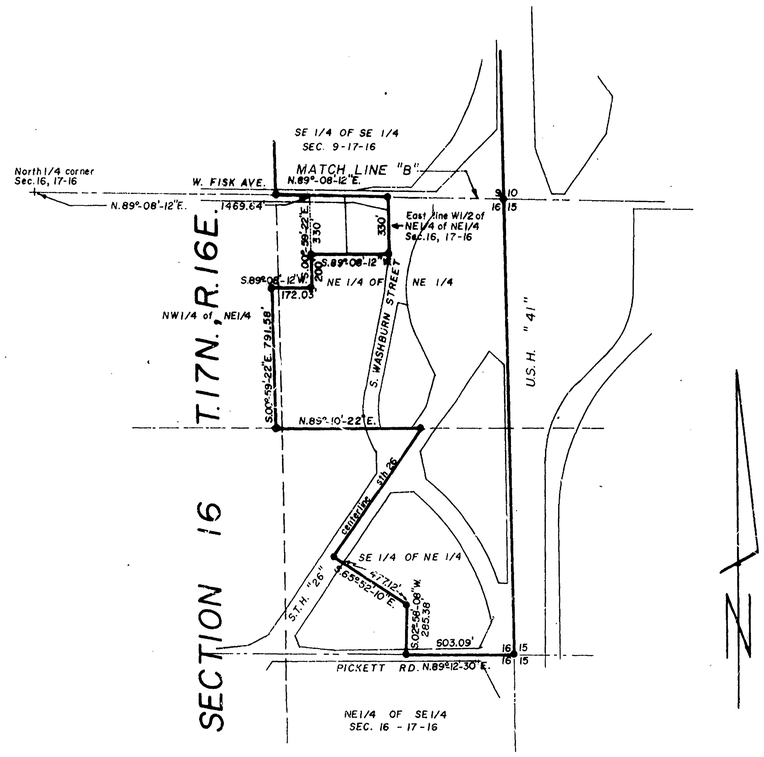

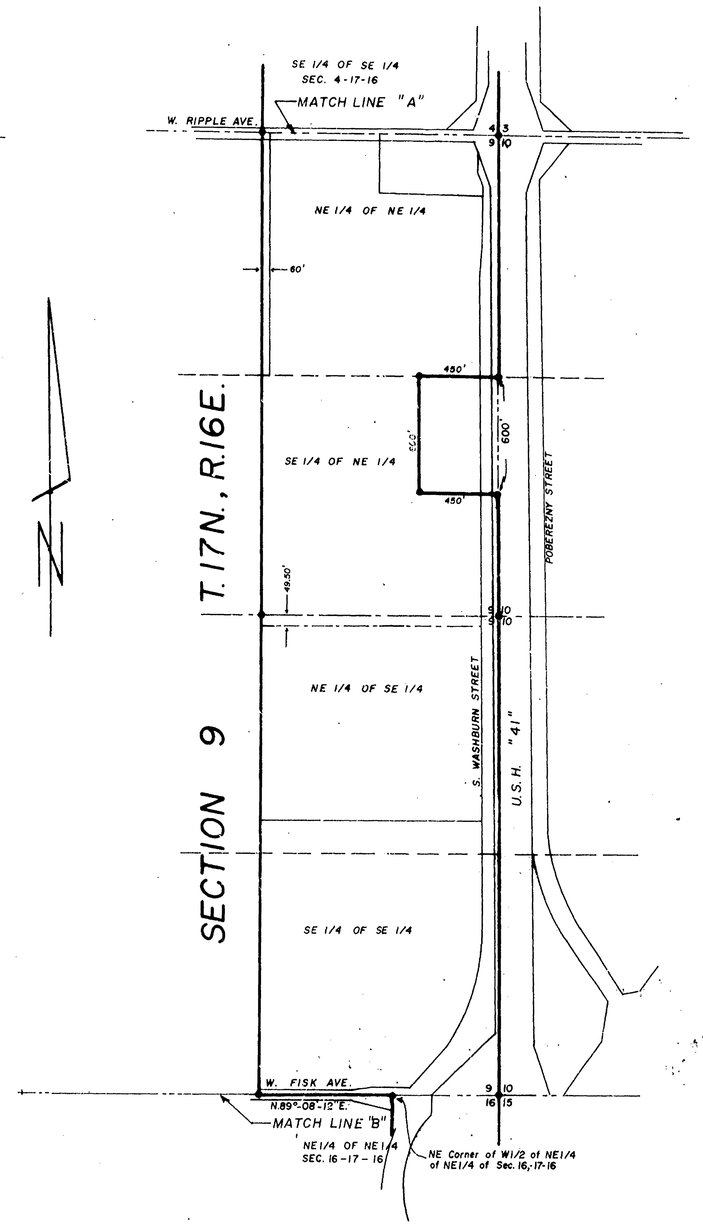

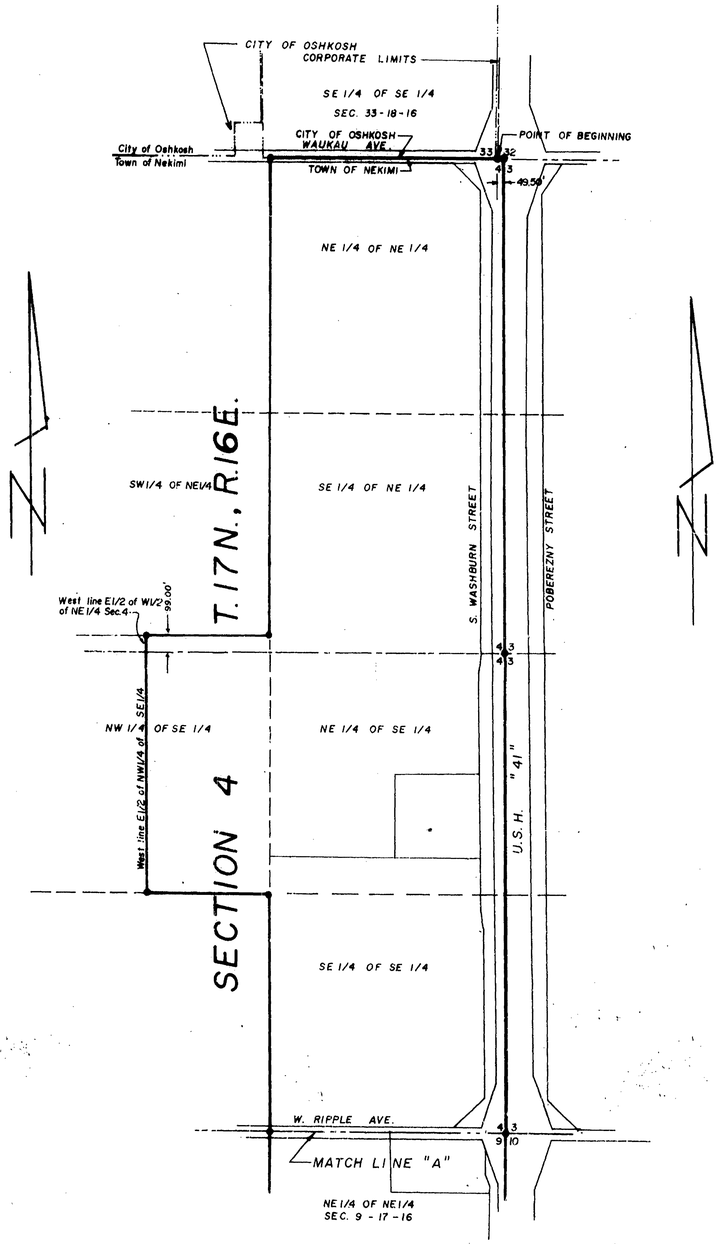

FRONTAGE ROAD ANNEXATION
384.7 ACRES

SCALE: 1" = 400' — 11-14-90

DATE NOVEMBER 14, 1990
REVISIONS
DRAWN BY PETER C. HATAS
CHECKED BY STEVEN T. CHRONIS
SCALE 1" = 400'
NOTEBOOK

WISCONSIN STEVEN T. CHRONIS S-2913 WISCONSIN LAND SURVEYOR

Aero-metric ENGINEERING, INC.
100 NORTH MARKET STREET,
P.O. BOX 111,
OSHKOSH, WISCONSIN 54903-0111

——FRONTAGE ROAD ANNEXATION——
PARTS OF SECTIONS 4, 9 AND 16, T.17N., R.16E. TOWN OF NEKIMI,
WINNEBAGO COUNTY, WISCONSIN

SHEET NO.
1 OF 1

FILE NO.
X-377

Section 4 T17N R16E