

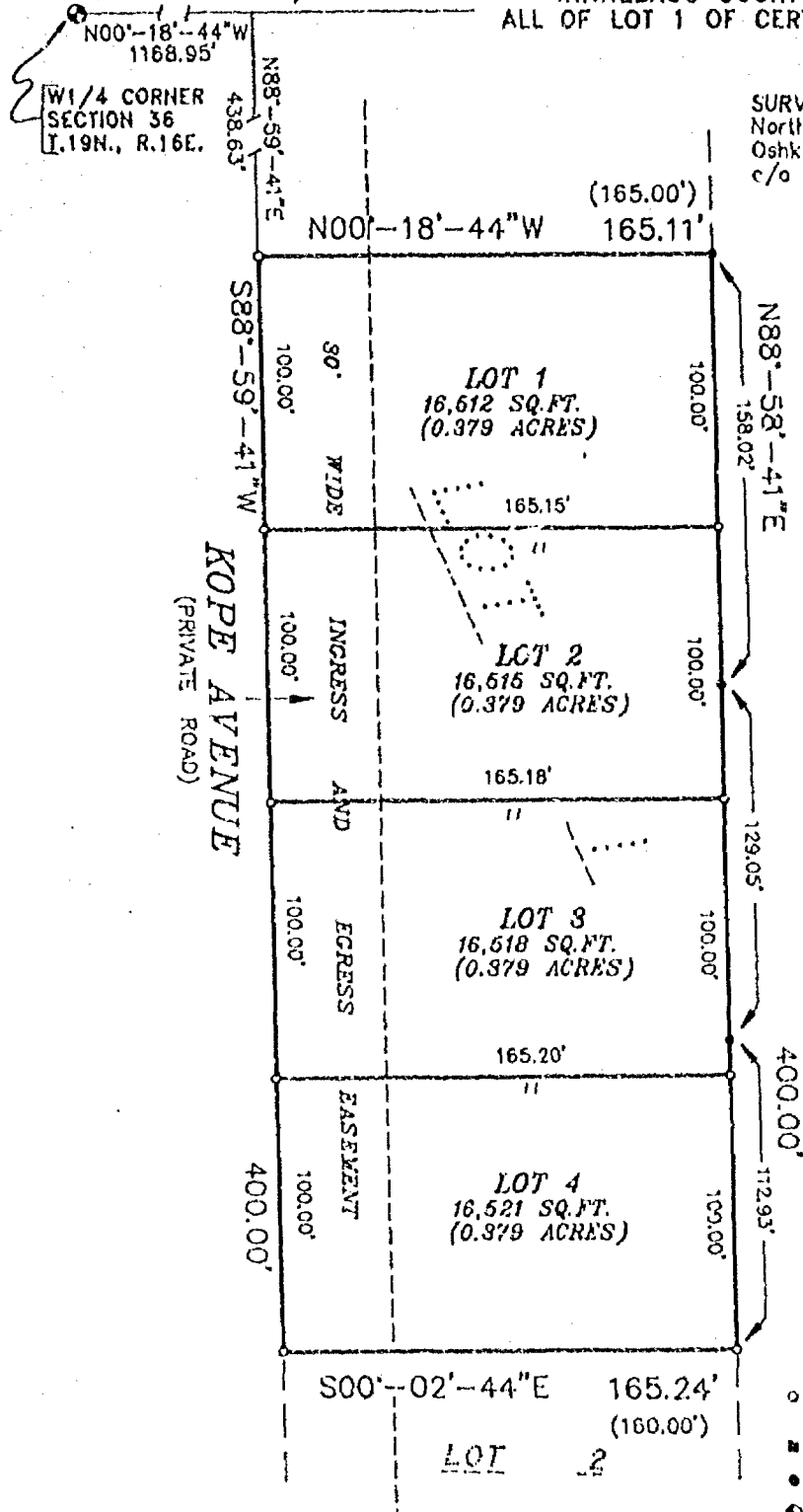
STATE OF WISCONSIN)
WINNEBAGO COUNTY)

Sheet 1 of 3

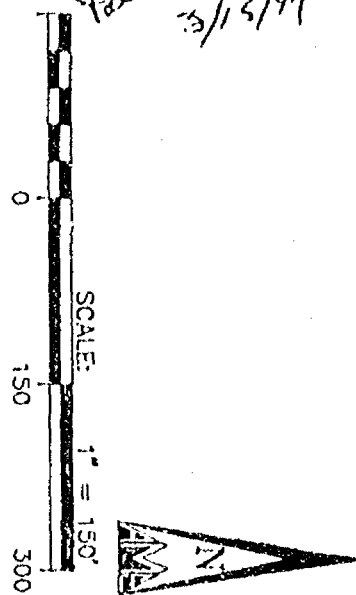

CERTIFIED SURVEY MAP NO. _____

OF
A PART OF THE SW1/4 OF THE NW1/4 OF
SECTION 36, T.19N., R.16E., City OF OSHKOSH, 15th Ward,
WINNEBAGO COUNTY, WISCONSIN, AND BEING
ALL OF LOT 1 OF CERTIFIED SURVEY MAP NO. 2822

W. LINE OF THE NW1/4 SECTION 36



SURVEYED FOR:
Northern W. Development Corp.
Oshkosh, WI. 54901
c/o Mr. Tom Savka-Vice President



BEARINGS REFERENCED TO THE
W. LINE OF THE NW1/4 SECTION 36
ASSIGNED: N00°-18'-44\"W

- LEGEND -

- = 1"x24" IRON PIPE SET
WT., 1.68 LBS. PER LINEAL FT.
- = 3/4" IRON PIPE FOUND
- = 1" IRON PIPE FOUND
- ⊙ = WINNEBAGO COUNTY MONUMENT FOUND
- () = RECORDED INFORMATION



539 NORTH MADISON STREET
CHILTON, WISCONSIN 53014
414-849-7709
800-472-5313

Aero-metric
ENGINEERING, INC.
CHILTON
LAND PLANNING & DESIGN DIVISION
PROPERTY SURVEYS & SUBDIVISIONS
ENGINEERING DESIGN SERVICES
LAND INFORMATION SYSTEMS

PROJECT FILE: 2931011
DWG. FILE: KOPE2.DWG
DRAFTED BY: S.S.
DATE: 11-09-93
NOTEBOOK: 114 PAGE: 44
L- 2173

STATE OF WISCONSIN)
WINNEBAGO COUNTY)SS

WINNEBAGO COUNTY CERTIFIED SURVEY MAP NO. _____
Sheet 2 of 3

A part of the SW $\frac{1}{4}$ of the NW $\frac{1}{4}$ of Section 36, T.19N., R.16E., 15th Ward,
City of Oshkosh, Winnebago County, Wisconsin, and being
All of Lot 1 of Certified Survey Map No. 2822

SURVEYOR'S CERTIFICATE:


I, Patrick L. Worden, Wisconsin Registered Land Surveyor of Aero-Metric Engineering, Inc., certify that I have surveyed, divided and mapped under the direction of Northern Wisconsin Development Corp. a part of the Southwest Quarter (SW $\frac{1}{4}$) of the Northwest Quarter (NW $\frac{1}{4}$) of Section Thirty-Six (36), Township 19 North, Range 16 East, 15th Ward, City of Oshkosh, Winnebago County, Wisconsin containing 1.516 acres of land and being described as being:

All of Lot 1 of Certified Survey Map No. 2822 as recorded in Volume 1, Page 2822 of Surveys, Document No. 858481 of Winnebago County Records.

That such is a correct representation of all exterior boundaries of land surveyed.

That I fully complied with the provisions of Chapter 236.34 of Wisconsin Statutes and the Land Subdivision Ordinance of City of Oshkosh and Winnebago County in surveying and mapping the same.

Dated this 15TH day of MARCH, 1994.



Wisconsin Registered Land Surveyor S-1196
Patrick L. Worden



CORPORATE OWNER'S CERTIFICATE:

Northern Wisconsin Development Corp., a corporation duly organized and existing under and by virtue of the laws of the State of Wisconsin, as owner, does hereby certify that said corporation caused the land described on this Certified Survey Map to be surveyed, divided and mapped as represented on this Certified Survey Map.

IN WITNESS WHEREOF, the said Northern Wisconsin Development Corp. has caused these presents to be signed by its Vice President, Tom Savka and countersigned by _____, its _____, at Oshkosh, Wisconsin, and its corporate seal to be hereunto affixed on this _____ day of _____, 1994.

In the Presence of:

Northern Wisconsin Development Corp.

Vice President: Tom Savka

Countersigned:

By: _____

STATE OF WISCONSIN)
WINNEBAGO COUNTY)SS

Personally came before me this _____ day of _____, 1994, the above named Tom Savka, Vice President and _____ of the above named corporation, to me known to be the officers who executed the foregoing instrument and acknowledged the same.

Notary Public, _____, Wisconsin
My Commission Expires _____

STATE OF WISCONSIN)
WINNEBAGO COUNTY)SS

WINNEBAGO COUNTY CERTIFIED SURVEY MAP NO. _____
Sheet 3 of 3

A part of the SW $\frac{1}{4}$ of the NW $\frac{1}{4}$ of Section 36, T.19N., R.16E., 15th Ward,
City of Oshkosh, Winnebago County, Wisconsin, and being
All of Lot 1 of Certified Survey Map No. 2822


CITY OF OSHKOSH PLANNING COMMISSION CERTIFICATE:

This Certified Survey p of part of the SW $\frac{1}{4}$ of the NW $\frac{1}{4}$ of Section 36, T.19N.,
R.16E., 15th Ward, City of kosh, Winnebago County, Wisconsin, and being All of Lot
1 of Certified Survey Map 2822, Northern Wisconsin Development Corp., owner, is
hereby approved.

Date: _____

Secretary: Bruce Roskom

Dated this 15TH day of MARCH, 1994.


Wisconsin Registered Land Surveyor, S-1196
Patrick L. Worden



STATE OF WISCONSIN) SS WINNEBAGO COUNTY CERTIFIED SURVEY MAP NO. _____
WINNEBAGO COUNTY) Sheet 2 of 3

A part of the SW $\frac{1}{4}$ of the NW $\frac{1}{4}$ of Section 36, T.19N., R.16E., 15th Ward,
City of Oshkosh, Winnebago County, Wisconsin, and being
All of Lot 2 of Certified Survey Map No. 2822

SURVEYOR'S CERTIFICATE:

I, Patrick L. Worden, Wisconsin Registered Land Surveyor of Aero-Metric Engineering, Inc., certify that I have surveyed, divided and mapped under the direction of Ameritech WI Corp. a part of the Southwest Quarter (SW $\frac{1}{4}$) of the Northwest Quarter (NW $\frac{1}{4}$) of Section Thirty-Six (36), Township 19 North, Range 16 East, 15th Ward, City of Oshkosh, Winnebago County, Wisconsin containing 1.886 acres of land and being described as being:

All of Lot 2 of Certified Survey Map No. 2822 as recorded in Volume 1, Page 2822 of Surveys, Document No. 858481 of Winnebago County Records.

That such is a correct representation of all exterior boundaries of land surveyed.

That I fully complied with the provisions of Chapter 236.34 of Wisconsin Statutes and the Land Subdivision Ordinance of City of Oshkosh and Winnebago County in surveying and mapping the same.

Dated this 15TH day of MARCH, 1994.

Patrick L. Worden
Wisconsin Registered Land Surveyor S-1196
Patrick L. Worden



CORPORATE OWNER'S CERTIFICATE:

Ameritech WI Corp., a corporation duly organized and existing under and by virtue of the laws of the State of Wisconsin, as owner, does hereby certify that said corporation caused the land described on this Certified Survey Map to be surveyed, divided and mapped as represented on this Certified Survey Map.

IN WITNESS WHEREOF, the said Ameritech WI Corp. has caused these presents to be signed by its Vice President, Tom Savka and countersigned by _____, its _____, at Oshkosh, Wisconsin, and its corporate seal to be hereunto affixed on this _____ day of _____, 1994.

In the Presence of:

Ameritech WI Corp.

Vice President: Tom Savka

Countersigned:

By:

STATE OF WISCONSIN) SS
WINNEBAGO COUNTY)

Personally came before me this _____ day of _____, 1994, the above named Tom Savka, Vice President and _____ of the above named corporation, to me known to be the officers who executed the foregoing instrument and acknowledged the same.

Notary Public, _____, Wisconsin
My Commission Expires _____

STATE OF WISCONSIN)
WINNEBAGO COUNTY)SS

WINNEBAGO COUNTY CERTIFIED SURVEY MAP NO. _____
Sheet 3 of 3

A part of the SW $\frac{1}{4}$ of the NW $\frac{1}{4}$ of Section 36, T.19N., R.16E., 15th Ward,
City of Oshkosh, Winnebago County, Wisconsin, and being
All of Lot 2 of Certified Survey Map No. 2822

CITY OF OSHKOSH PLANNING COMMISSION CERTIFICATE:

This Certified Survey Map of part of the SW $\frac{1}{4}$ of the NW $\frac{1}{4}$ of Section 36, T.19N.,
R.16E., 15th Ward, City of Oshkosh, Winnebago County, Wisconsin, and being All of Lot
2 of Certified Survey Map No. 2822, Ameritech WI Corp., owner, is hereby approved.

Date: _____

Secretary: Bruce Roskom

Dated this 15th day of MARCH, 1994.

Patrick L. Worden
Wisconsin Registered Land Surveyor, S-1196
Patrick L. Worden



L-2173

CERTIFIED SURVEY MAP NO. 2926

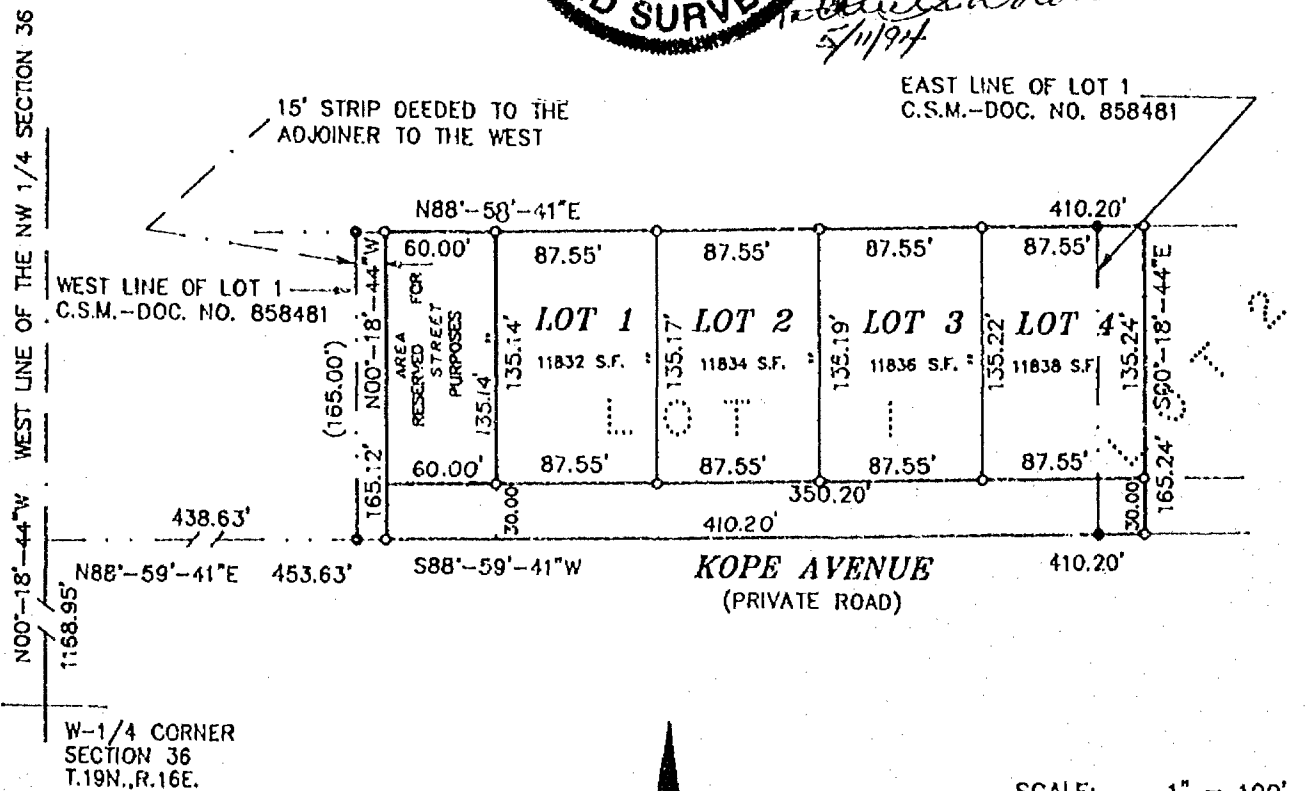
A PART OF THE SW1/4 OF THE NW1/4 OF SECTION 36, T.19N., R.16E., AND BEING PART OF LOTS 1 AND 2 OF A CERTIFIED SURVEY MAP RECORDED IN VOLUME 1, PAGE 2822, DOC. NO. 858481 IN THE 15th Ward, CITY OF OSHKOSH, WINNEBAGO COUNTY, WISCONSIN.

Restrictive Covenant;

A \$100 PER UNIT FEE, IN LIEU OF PARKLAND DEDICATION, IS REQUIRED AT THE TIME OF BUILDING PERMIT.

STATE OF WISCONSIN)
WINNEBAGO COUNTY)SS


SURVEYED FOR:
JAMES M. and Colleen I. Kope
66 KOPE AVENUE
OSHKOSH, W. 54901



Only if the surveyor's signature is in RED is this an original copy. Anything other than an original copy may contain unauthorized alterations to the original. The surveyor accepts no responsibility for non-original copies of this document.

BEARINGS REFERENCED TO THE
W. LINE OF THE NW1/4 SECTION 36
ASSIGNED: N00°-18'-44"W

- LEGEND —
- = 1"x24" IRON PIPE SET
WT., 1.68 LBS. PER LINEAL FT.
 - = 1" IRON PIPE FOUND
 - () = RECORDED DATA



Aero-metric
ENGINEERING, INC.
CHILTON
LAND PLANNING & DESIGN DIVISION
PROPERTY SURVEYS & SUBDIVISIONS
ENGINEERING DESIGN SERVICES
LAND INFORMATION SYSTEMS

539 NORTH MADISON STREET
CHILTON, WISCONSIN 53014
414-849-7708
800-472-5313

PROJECT FILE: 059404
DWG. FILE: KOPECSM.DWG
DRAFTED BY: P.L.W.
DATE: 5/04/94
NOTEBOOK: P-114 PAGE: 44
L- 2187

STATE OF WISCONSIN)
WINNEBAGO COUNTY)SS

WINNEBAGO COUNTY CERTIFIED SURVEY MAP NO. 2926
Sheet 2 of 3

A part of the SW $\frac{1}{4}$ of the NW $\frac{1}{4}$ of Section 36, T.19N., R.16E., 15th Ward,
and being part of Lots 1 and 2 of a Certified Survey Map Recorded in Volume 1,
Page 2822, Document No. 858481, City of Oshkosh, Winnebago County, Wisconsin

SURVEYOR'S CERTIFICATE:

I, Patrick L. Worden, Wisconsin Registered Land Surveyor of Aero-Metric Engineering, Inc., certify that I have surveyed, divided and mapped under the direction of James Kope a part of the SW $\frac{1}{4}$ of the NW $\frac{1}{4}$ of Section 36, T.19N., R.16E., 15th Ward, and being part of Lots 1 and 2 of a Certified Survey Map Recorded in Volume 1, Page 2822, Document No. 858481, City of Oshkosh, Winnebago County, Wisconsin containing 1.555 acres of land and being described by:

Commencing at the West Quarter (W $\frac{1}{4}$) of said Section 36; thence N.00°-18'-44"W. 1168.95 feet along the West line of the NW $\frac{1}{4}$ of said Section 36; thence N.88°-59'-41"W. 453.63 feet to the true point of beginning; thence N.00°-18'-44"W. 165.12 feet; thence N.88°-58'-41"E. 410.20 feet; thence S.00°-08'-44"E. 165.24 feet; thence S.89°-59'-41"W. 410.20 feet to the true point of beginning, being subject to any and all easements and restrictions of record.

That such is a correct representation of all exterior boundaries of land surveyed.

That I fully complied with the provisions of Chapter 236.34 of Wisconsin Statutes and the Land Subdivision Ordinance of City of Oshkosh and Winnebago County in surveying and mapping the same.

Dated this 11th day of MAY, 1994.





Wisconsin Registered Land Surveyor S-1196
Patrick L. Worden



OWNER'S CERTIFICATE:

We hereby certify that we are the owners of, or have some right, title and/or interest in the real property included within the lands as shown upon the herein map. That we are the only individuals whose consents are necessary to pass a clear title to said lands.

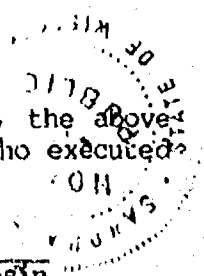
In the Presence of:


James M. Kope, Owner

Colleen I. Kope, Owner

STATE OF WISCONSIN)
WINNEBAGO COUNTY)SS
Chilton

Personally came before me this 13th day of May, 1994, the above named James M. & Colleen I. Kope, owners to me known to be the persons who executed the foregoing instrument and acknowledged the same.


Notary Public, *Chilton*, Wisconsin
My Commission Expires 10/12/97



STATE OF WISCONSIN)
WINNEBAGO COUNTY)SS

WINNEBAGO COUNTY CERTIFIED SURVEY MAP NO. 2926
Sheet 3 of 3

A part of the SW $\frac{1}{4}$ of the NW $\frac{1}{4}$ of Section 36, T.19N., R.16E., 15th Ward,
and being part of Lots 1 and 2 of a Certified Survey Map Recorded in Volume 1,
Page 2822, Document No. 858481, City of Oshkosh, Winnebago County, Wisconsin

CITY OF OSHKOSH PLANNING COMMISSION CERTIFICATE:

This Certified Survey Map a part of the SW $\frac{1}{4}$ of the NW $\frac{1}{4}$ of Section 36, T.19N.,
R.16E., 15th Ward, and being part of Lots 1 and 2 of a Certified Survey Map Recorded
in Volume 1, Page 2822, Document No. 858481, City of Oshkosh, Winnebago County,
Wisconsin, James M. & Colleen I. Kope, owners is hereby approved.

Date: 6/6/94

Bruce Roskom
Secretary: Bruce Roskom

Dated this 11th day of MAY, 1994.

Patrick L. Worden
Wisconsin Registered Land Surveyor, S-1196
Patrick L. Worden



878182

Register's Office
Winnebago County, Wis.
Received for record this 7th
day of June A.D., 19 94
at 8:00 o'clock A.M. and
filed in Vol. 1 of CSM
on page 2926

L-2187

Margaret Almond
Register of Deeds

Pd
14

CERTIFIED SURVEY MAP NO. 2927

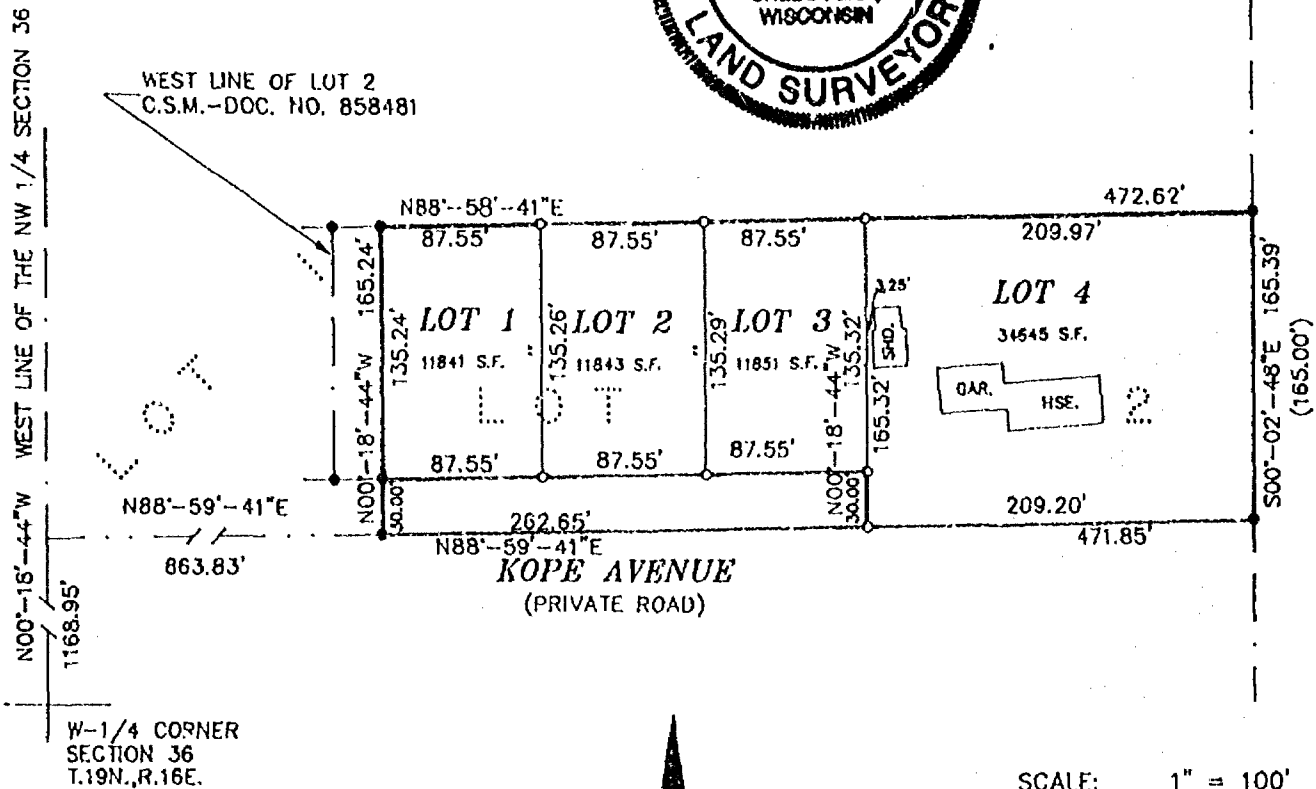
A PART OF THE SW1/4 OF THE NW1/4 OF SECTION 36, T.19N., R.16E., AND BEING PART OF LOT 2 OF A CERTIFIED SURVEY MAP RECORDED IN VOLUME 1, PAGE 2822, DOC. NO. 858481 IN THE 15th Ward, CITY OF OSHKOSH, WINNEBAGO COUNTY, WISCONSIN.

RESTRICTIVE COVENANT:

A\$100 PER UNIT FEE, IN LIEU OF PARKLAND DEDICATION, IS REQUIRED AT THE TIME OF BUILDING PERMIT.

STATE OF WISCONSIN)
WINNEBAGO COUNTY)^{SS}

SURVEYED FOR:
JAMES M. & Colleen I. Kope
66 KOPE AVENUE
OSHKOSH, WI. 54901



Only if the surveyor's signature is in RED is this an original copy. Anything other than an original copy may contain unauthorized alterations to the original. The surveyor accepts no responsibility for non-original copies of this document.

BEARINGS REFERENCED TO THE
W. LINE OF THE NW1/4 SECTION 36
ASSIGNED: N60°-18'-44"W

- LEGEND —
- = 1"x24" IRON PIPE SET
WT., 1.68 LBS. PER LINEAL FT.
 - = 1" IRON PIPE FOUND
 - () = RECORDED DATA



Aero-metric
ENGINEERING, INC.
CHILTON

LAND PLANNING & DESIGN DIVISION
PROPERTY SURVEYS & SUBDIVISIONS
ENGINEERING DESIGN SERVICES
LAND INFORMATION SYSTEMS

539 NORTH MADISON STREET
CHILTON, WISCONSIN 53014
414-849-7700
800-472-5313

PROJECT FILE: 059404
DWG. FILE: KOPECSM.DWG
DRAFTED BY: P.L.W.
DATE: 5/04/94
NOTEBOOK: P-114 PAGE: 44
L- 2188

STATE OF WISCONSIN }
WINNEBAGO COUNTY }SS

WINNEBAGO COUNTY CERTIFIED SURVEY MAP NO. 2927
Sheet 2 of 3

A part of the SW $\frac{1}{4}$ of the NW $\frac{1}{4}$ of Section 36, T.19N., R.16E., 15th Ward,
and being part of Lot 2 of a Certified Survey Map Recorded in Volume 1,
Page 2822, Document No. 858481, City of Oshkosh, Winnebago County, Wisconsin

SURVEYOR'S CERTIFICATE:

I, Patrick L. Worden, Wisconsin Registered Land Surveyor of Aero-Metric Engineering, Inc., certify that I have surveyed, divided and mapped under the direction of James Kope a part of the SW $\frac{1}{4}$ of the NW $\frac{1}{4}$ of Section 36, T.19N., R.16E., 15th Ward, and being part of Lot 2 of a Certified Survey Map Recorded in Volume 1, Page 2822, Document No. 858481, City of Oshkosh, Winnebago County, Wisconsin containing 1.792 acres of land and being described by:

Commencing at the West Quarter (W $\frac{1}{4}$) of said Section 36; thence N.00°-18'-44"W. 1168.95 feet along the West line of the NW $\frac{1}{4}$ of said Section 36; thence N.88°-59'-41"W. 863.83 feet to the true point of beginning; thence N.00°-18'-44"W. 165.24 feet; thence N.88°-58'-41"E. 472.62 feet; thence S.00°-08'-48"E. 165.39 feet; thence S.89°-59'-41"W. 471.85 feet to the true point of beginning, being subject to any and all easements and restrictions of record.

That such is a correct representation of all exterior boundaries of land surveyed.

That I fully complied with the provisions of Chapter 236.34 of Wisconsin Statutes and the Land Subdivision Ordinance of City of Oshkosh and Winnebago County in surveying and mapping the same.

Dated this 11th day of MAY, 1994.

Patrick L. Worden

Wisconsin Registered Land Surveyor S-1196
Patrick L. Worden



OWNER'S CERTIFICATE:


We hereby certify that we are the owners of, or have some right, title and/or interest in the real property included within the lands as shown upon the herein map. That we are the only individuals whose consents are necessary to pass a clear title to said lands.

In the Presence of:

James M. Kope
James M. Kope, Owner
Colleen I. Kope
Colleen I. Kope, Owner

STATE OF WISCONSIN }
WINNEBAGO COUNTY }SS
Calumet

Personally came before me this 13th day of May, 1994, the above named James M. & Colleen I. Kope, owners to me known to be the persons who executed the foregoing instrument and acknowledged the same.



Andrea L. Korb
Notary Public, Calumet, Wisconsin
My Commission Expires 10/12/97

STATE OF WISCONSIN)
WINNEBAGO COUNTY)SS

WINNEBAGO COUNTY CERTIFIED SURVEY MAP NO. 2927
Sheet 3 of 3

A part of the SW $\frac{1}{4}$ of the NW $\frac{1}{4}$ of Section 36, T.19N., R.16E., 15th Ward,
and being part of Lot 2 of a Certified Survey Map Recorded in Volume 1,
Page 2822, Document No. 853481, City of Oshkosh, Winnebago County, Wisconsin

CITY OF OSHKOSH PLANNING COMMISSION CERTIFICATE:

This Certified Survey Map, a part of the SW $\frac{1}{4}$ of the NW $\frac{1}{4}$ of Section 36, T.19N.,
R.16E., 15th Ward, and being part of Lot 2 of a Certified Survey Map Recorded in
Volume 1, Page 2822, Document No. 853481, City of Oshkosh, Winnebago County,
Wisconsin, James M. & Colleen I. Kope, owners, is hereby approved.

Date: 6/6/94

Bruce Reskom
Secretary: Bruce Reskom

Dated this 11th day of MAY, 1994.

Patrick L. Worden
Wisconsin Registered Land Surveyor, S-1196
Patrick L. Worden



878183

Register's Office
Winnebago County, Wis.
Received for record this 7th
day of June A.D., 19 94
at 8:00 o'clock A.M. and
filed in Vol. 1 of CSM
on page 2927

Register of Deeds
Register of Deeds

L-2188

Pd
14

CERTIFIED SURVEY MAP NO. _____

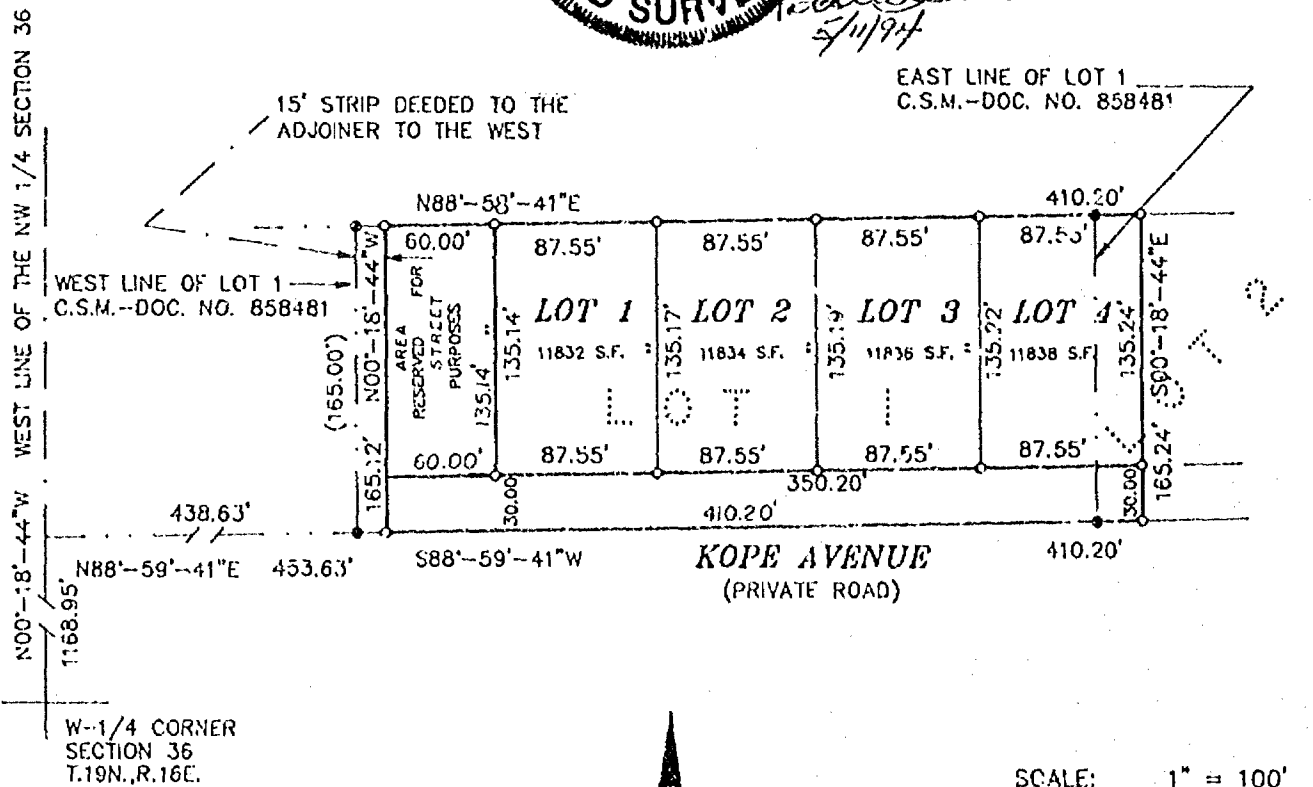
A PART OF THE SW1/4 OF THE NW1/4 OF
SECTION 36, T.19N., R.16E., AND BEING PART OF LOTS
1 AND 2 OF A CERTIFIED SURVEY MAP RECORDED IN
VOLUME 1, PAGE 2822, DOC. NO. 858481 IN THE 15th Ward,
CITY OF OSHKOSH, WINNEBAGO COUNTY, WISCONSIN.

STATE OF WISCONSIN)
WINNEBAGO COUNTY)SS

SURVEYED FOR:
JAMES M. and Colleen I. Kope
66 KOPE AVENUE
OSHKOSH, W. 54901



Patrick L. Worden
7/1/94



Only if the surveyor's signature is in
RED is this an original copy. Anything
other than an original copy may contain
unauthorized alterations to the original.
The surveyor accepts no responsibility
for non-original copies of this document.

BEARINGS REFERENCED TO THE
W. LINE OF THE NW1/4 SECTION 36
ASSIGNED: N00°-18'-44"W

- LEGEND -
- = 1"x24" IRON PIPE SET
WT., 1.68 LBS. PER LINEAL FT.
 - = 1" IRON PIPE FOUND
 - () = RECORDED DATA



Aero-metric
ENGINEERING, INC.

CHILTON
LAND PLANNING & DESIGN DIVISION
PROPERTY SURVEYS & SUBDIVISIONS
ENGINEERING DESIGN SERVICES
LAND INFORMATION SYSTEMS

539 NORTH MADISON STREET
CHILTON, WISCONSIN 53014
414-849-7708
800-472-5313

PROJECT FILE: 059404
DWG. FILE: KOPECSM.DWG
DRAFTED BY: P.L.W.
DATE: 5/04/94
NOTEBOOK: P-114 PAGE: 44
L- 2187

STATE OF WISCONSIN)
WINNEBAGO COUNTY)SS

WINNEBAGO COUNTY CERTIFIED SURVEY MAP NO. _____
Sheet 2 of 3

A part of the SW $\frac{1}{4}$ of the NW $\frac{1}{4}$ of Section 36, T.19N., R.16E., 15th Ward,
and being part of Lots 1 and 2 of a Certified Survey Map Recorded in Volume 1,
Page 2822, Document No. 858481, City of Oshkosh, Winnebago County, Wisconsin

SURVEYOR'S CERTIFICATE:


I, Patrick L. Worden, Wisconsin Registered Land Surveyor of Aero-Metric Engineering, Inc., certify that I have surveyed, divided and mapped under the direction of James Kope a part of the SW $\frac{1}{4}$ of the NW $\frac{1}{4}$ of Section 36, T.19N., R.16E., 15th Ward, and being part of Lots 1 and 2 of a Certified Survey Map Recorded in Volume 1, Page 2822, Document No. 858481, City of Oshkosh, Winnebago County, Wisconsin containing 1.555 acres of land and being described by:

Commencing at the West Quarter (W $\frac{1}{4}$) of said Section 36; thence N.00°-18'-44"W. 1168.95 feet along the West line of the NW $\frac{1}{4}$ of said Section 36; thence N.88°-59'-41"W. 453.63 feet to the true point of beginning; thence N.00°-18'-44"W. 165.12 feet; thence N.88°-58'-41"E. 410.20 feet; thence S.00°-08'-44"E. 165.24 feet; thence S.89°-59'-41"W. 410.20 feet to the true point of beginning, being subject to any and all easements and restrictions of record.

That such is a correct representation of all exterior boundaries of land surveyed.

That I fully complied with the provisions of Chapter 236.34 of Wisconsin Statutes and the Land Subdivision Ordinance of City of Oshkosh and Winnebago County in surveying and mapping the same.

Dated this 11th day of MAY, 1994.



Wisconsin Registered Land Surveyor S-1196
Patrick L. Worden



OWNER'S CERTIFICATE:

We hereby certify that we are the owners of, or have some right, title and/or interest in the real property included within the lands as shown upon the herein map. That we are the only individuals whose consents are necessary to pass a clear title to said lands.

In the Presence of:

James M. Kope, Owner

Colleen I. Kope, Owner

STATE OF WISCONSIN)
WINNEBAGO COUNTY)SS

Personally came before me this _____ day of _____, 1994, the above named James M. & Colleen I. Kope, owners to me known to be the persons who executed the foregoing instrument and acknowledged the same.

Notary Public, _____, Wisconsin
My Commission Expires _____

STATE OF WISCONSIN)
WINNEBAGO COUNTY)SS

WINNEBAGO COUNTY CERTIFIED SURVEY MAP NO. _____
Sheet 3 of 3

A part of the SW $\frac{1}{4}$ of the NW $\frac{1}{4}$ of Section 36, T.19N., R.16E., 15th Ward,
and being part of Lots 1 and 2 of a Certified Survey Map Recorded in Volume 1,
Page 2822, Document No. 858481, City of Oshkosh, Winnebago County, Wisconsin


CITY OF OSHKOSH PLANNING COMMISSION CERTIFICATE:

This Certified Survey Map a part of the SW $\frac{1}{4}$ of the NW $\frac{1}{4}$ of Section 36, T.19N.,
R.16E., 15th Ward, and being part of Lots 1 and 2 of a Certified Survey Map Recorded
in Volume 1, Page 2822, Document No. 858481, City of Oshkosh, Winnebago County,
Wisconsin, James M. & Colleen I. Kope, owners is hereby approved.

Date: _____

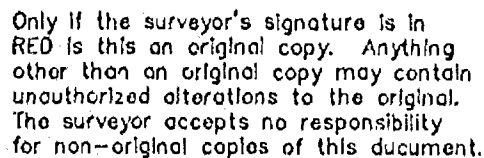
Secretary: Bruce Roskon _____

Dated this 11th day of MAY, 1994.


Wisconsin Registered Land Surveyor, S-1196
Patrick L. Worden




STATE OF WISCONSIN)
WINNEBAGO COUNTY) ss



BEARINGS REFERENCED TO THE
W. LINE OF THE NW1/4 SECTION 36
ASSIGNED: N00°-18'-44"W




SCALE: 1" = 100'

A horizontal graphic scale bar with alternating black and white segments. It is marked with '0' at the left end, '100' in the middle, and '200' at the right end.

- *LEGEND* -

- = 1"x24" IRON PIPE SET
 WT., 1.68 LBS. PER LINEAL FT.
 ● = 1" IRON PIPE FOUND
 () = RECORDED DATA



539 NORTH MADISON STREET
CHILTON, WISCONSIN 53014
414-849-7708
800-472-5313

Aero-metric
ENGINEERING, INC.
CHILTON
LAND PLANNING & DESIGN DIVISION
PROPERTY SURVEYS & SUBDIVISIONS
ENGINEERING DESIGN SERVICES
LAND INFORMATION SYSTEMS

PROJECT FILE: 059404
DWG. FILE: KOPECSM.DWG
DRAFTED BY: P.L.W.
DATE: 5/04/94
NOTEBOOK: P-114 PAGE: 44
L- 2188

STATE OF WISCONSIN)
WINNEBAGO COUNTY)SS

WINNEBAGO COUNTY CERTIFIED SURVEY MAP NO. _____
Sheet 2 of 3

A part of the SW $\frac{1}{4}$ of the NW $\frac{1}{4}$ of Section 36, T.19N., R.16E., 15th Ward,
and being part of Lot 2 of a Certified Survey Map Recorded in Volume 1,
Page 2822, Document No. 858481, City of Oshkosh, Winnebago County, Wisconsin

SURVEYOR'S CERTIFICATE:

I, Patrick L. Worden, Wisconsin Registered Land Surveyor of Aero-Metric Engineering, Inc., certify that I have surveyed, divided and mapped under the direction of James Kope a part of the SW $\frac{1}{4}$ of the NW $\frac{1}{4}$ of Section 36, T.19N., R.16E., 15th Ward, and being part of Lot 2 of a Certified Survey Map Recorded in Volume 1, Page 2822, Document No. 858481, City of Oshkosh, Winnebago County, Wisconsin containing 1.792 acres of land and being described by:

Commencing at the West Quarter (W $\frac{1}{4}$) of said Section 36; thence N.00°-18'-44"W. 1168.95 feet along the West line of the NW $\frac{1}{4}$ of said Section 36; thence N.88°-59'-41"W. 863.83 feet to the true point of beginning; thence N.00°-18'-44"W. 165.24 feet; thence N.88°-58'-41"E. 472.62 feet; thence S.00°-08'-48"E. 165.39 feet; thence S.89°-59'-41"W. 471.85 feet to the true point of beginning, being subject to any and all easements and restrictions of record.

That such is a correct representation of all exterior boundaries of land surveyed.

That I fully complied with the provisions of Chapter 236.34 of Wisconsin Statutes and the Land Subdivision Ordinance of City of Oshkosh and Winnebago County in surveying and mapping the same.

Dated this 11TH day of MAY, 1994.

Patrick L. Worden

Wisconsin Registered Land Surveyor S-1196
Patrick L. Worden



OWNER'S CERTIFICATE:

We hereby certify that we are the owners of, or have some right, title and/or interest in the real property included within the lands as shown upon the herein map. That we are the only individuals whose consents are necessary to pass a clear title to said lands.

In the Presence of:

James M. Kope, Owner

Colleen I. Kope, Owner

STATE OF WISCONSIN)
WINNEBAGO COUNTY)SS

Personally came before me this _____ day of _____, 1994, the above named James M. & Colleen I. Kope, owners to me known to be the persons who executed the foregoing instrument and acknowledged the same.

Notary Public, _____, Wisconsin
My Commission Expires _____

STATE OF WISCONSIN)
WINNEBAGO COUNTY)SS

WINNEBAGO COUNTY CERTIFIED SURVEY MAP NO. _____
Sheet 3 of 3

A part of the SW $\frac{1}{4}$ of the NW $\frac{1}{4}$ of Section 36, T.19N., R.16E., 15th Ward,
and being part of Lot 2 of a Certified Survey Map Recorded in Volume 1,
Page 2822, Document No. 858481, City of Oshkosh, Winnebago County, Wisconsin

CITY OF OSHKOSH PLANNING COMMISSION CERTIFICATE:

This Certified Survey Map, a part of the SW $\frac{1}{4}$ of the NW $\frac{1}{4}$ of Section 36, T.19N.,
R.16E., 15th Ward, and being part of Lot 2 of a Certified Survey Map Recorded in
Volume 1, Page 2822, Document No. 858481, City of Oshkosh, Winnebago County,
Wisconsin, James M. & Colleen I. Kope, owners, is hereby approved.

Date: _____

Secretary: Bruce Roskom

Dated this 11th day of MAY, 1994.

Patrick L. Worden
Wisconsin Registered Land Surveyor, S-1196
Patrick L. Worden





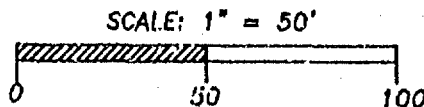

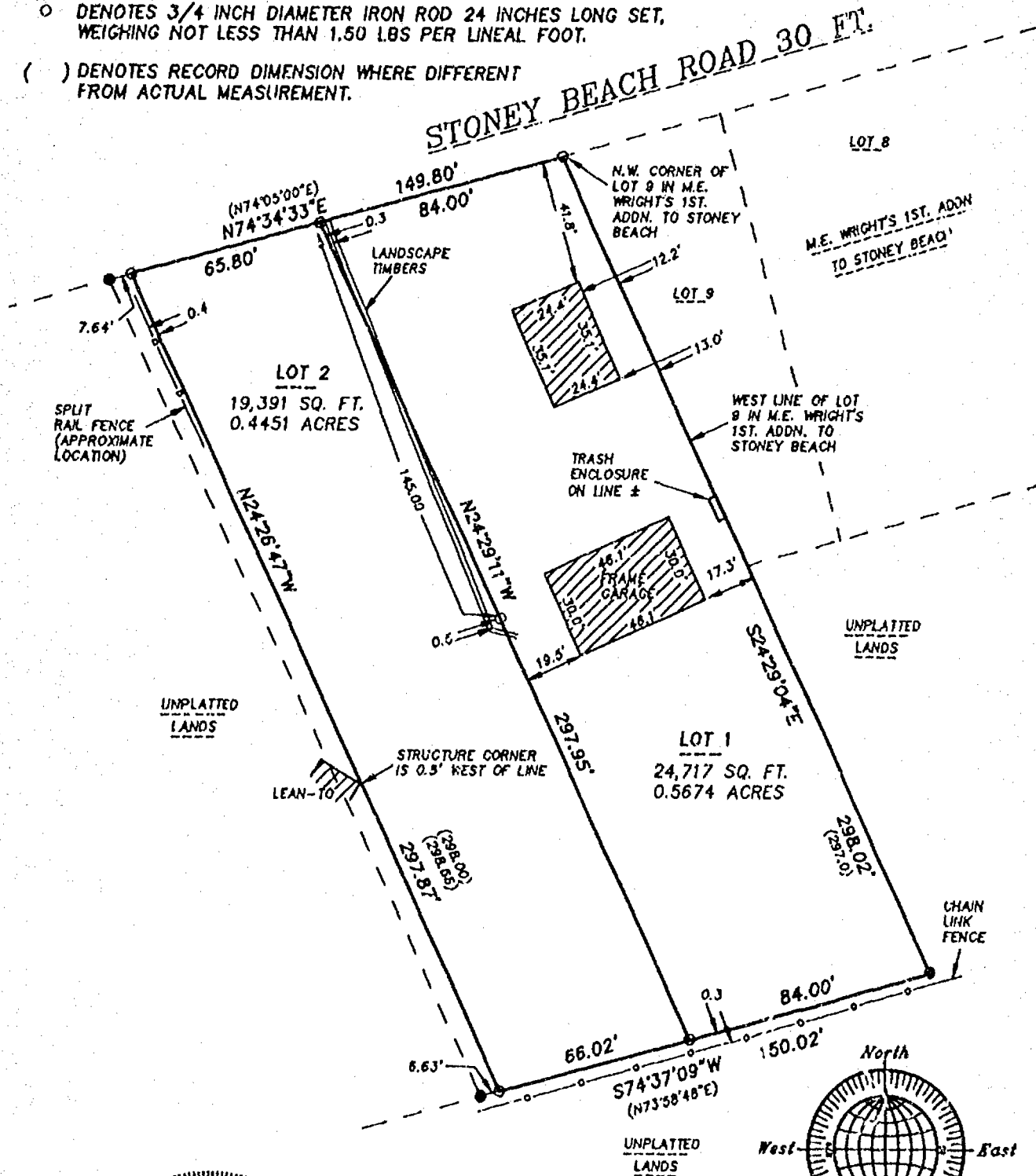
NO. 3303

CERTIFIED SURVEY MAP NO. 4041SHEET 1 OF 3

PART OF FRACTIONAL LOT 3 AND THE S.W. 1/4 OF SECTION 36, T18N, R16E, 14TH WARD, CITY OF OSHKOSH, WINNEBAGO COUNTY, WISCONSIN.

BEARINGS ARE REFERENCED TO THE WESTERLY LINE OF LOT 9 IN M.E. WRIGHT'S 1ST ADDITION TO STONEY BEACH WHICH IS ASSUMED TO BEAR SOUTH 24°29'04" EAST.

- DENOTES 1" DIAMETER IRON PIPE FOUND.
- DENOTES 3/4 INCH DIAMETER IRON ROD 24 INCHES LONG SET, WEIGHING NOT LESS THAN 1.50 LBS PER LINEAL FOOT.
- () DENOTES RECORD DIMENSION WHERE DIFFERENT FROM ACTUAL MEASUREMENT.



JUNE 19, 1998

ROEHLIG**LAND SURVEYING
&
CONSULTING LTD.**4041 State Road 91 • Oshkosh WI • 54904
(920) 233-2884

NO. 3303



NO. 3303

CERTIFIED SURVEY MAP NO. 4041

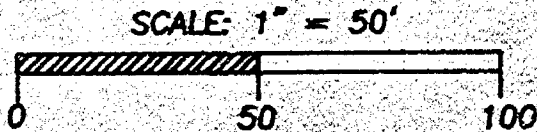

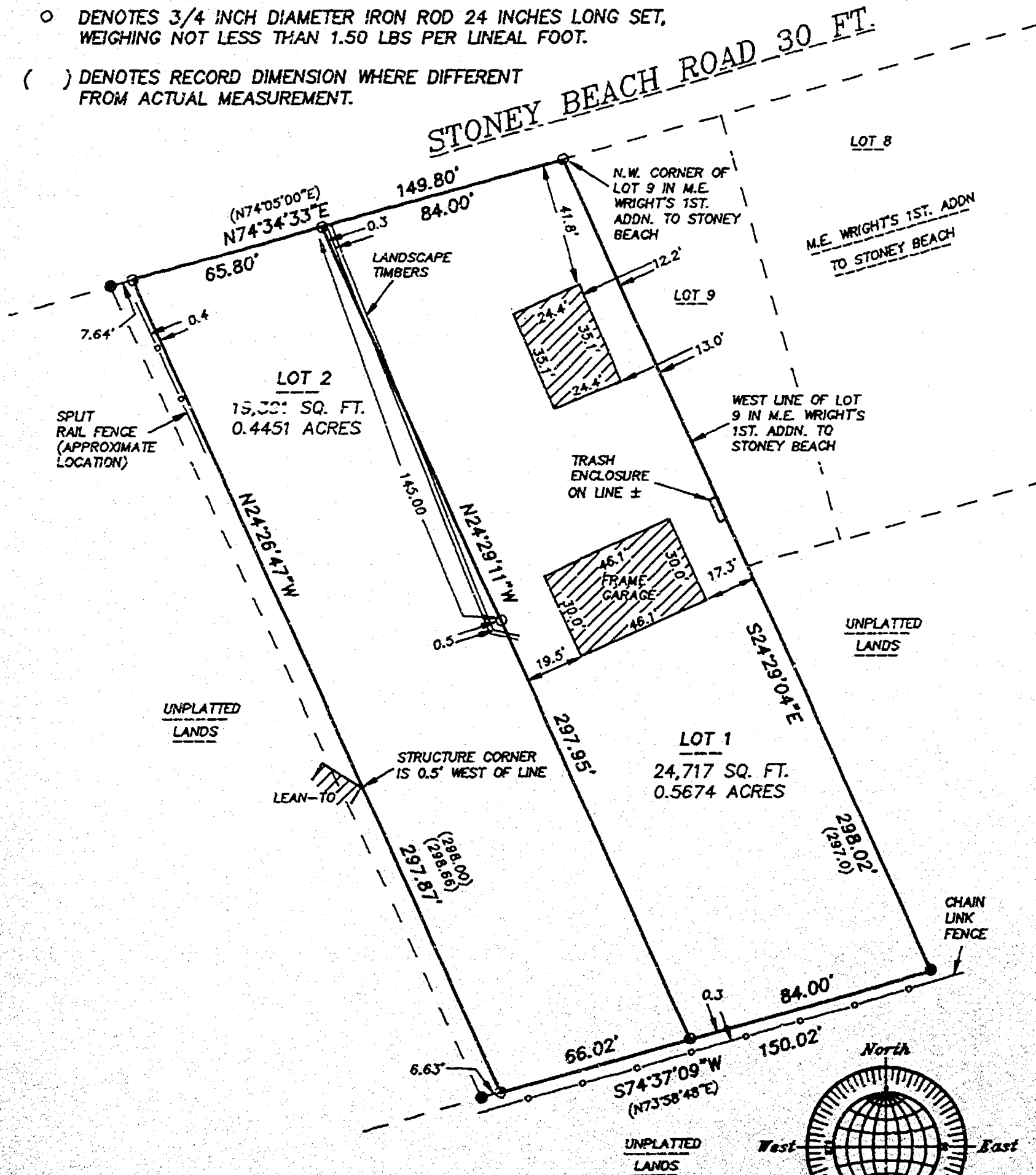
SHEET 1 OF 3

PART OF FRACTIONAL LOT 3 AND THE S.W. 1/4 OF SECTION 36, T18N, R16E, 14TH WARD, CITY OF OSHKOSH, WINNEBAGO COUNTY, WISCONSIN.

BEARINGS ARE REFERENCED TO THE WESTERLY LINE OF LOT 9 IN M.E. WRIGHT'S 1ST ADDITION TO STONEY BEACH WHICH IS ASSUMED TO BEAR SOUTH 24°29'04" EAST.

- DENOTES 1" DIAMETER IRON PIPE FOUND.
- DENOTES 3/4 INCH DIAMETER IRON ROD 24 INCHES LONG SET, WEIGHING NOT LESS THAN 1.50 LBS PER LINEAL FOOT.

() DENOTES RECORD DIMENSION WHERE DIFFERENT FROM ACTUAL MEASUREMENT.



JUNE 19, 1998

ROEHLIG
LAND SURVEYING
&
CONSULTING LTD.
4041 State Road 91 • Oshkosh WI • 54904
(920) 233-2884

NO. 3303

NO. 3303

CERTIFIED SURVEY MAP NO. 4041

SHEET 2 OF 3

PART OF FRACTIONAL LOT 3 AND THE S.W. 1/4 OF SECTION 36, T18N, R16E, 14TH WARD, CITY OF OSHKOSH, WINNEBAGO COUNTY, WISCONSIN.

**SURVEYOR'S CERTIFICATE
STATE OF WISCONSIN)**

**SS
WINNEBAGO COUNTY)**

I, REINHARD ROEHLIG, Wisconsin Registered Land Surveyor do hereby certify;

THAT I have surveyed, divided and mapped part of Fractional Lot 3 and the S.W. 1/4 of Section 36, T18N, R16E, 14th Ward, City of Oshkosh, Winnebago County, Wisconsin, which is bounded and described as follows;

BEGINNING AT THE N.W. CORNER OF LOT 9 IN M.E. WRIGHT'S 1ST ADDITION TO STONEY BEACH, THENCE SOUTH 24°29'04" EAST ALONG THE WEST LINE AND EXTENDED WEST LINE OF SAID LOT 9 IN M.E. WRIGHT'S 1ST ADDITION TO STONEY BEACH 298.02 FT., THENCE SOUTH 74°37'09" WEST 150.02 FT., THENCE NORTH 24°26'47" WEST 297.87 FT. TO A POINT ON THE SOUTH LINE OF STONEY BEACH ROAD, THENCE NORTH 74°34'33" EAST ALONG SAID LINE 149.80 FT. TO THE POINT OF BEGINNING.

THAT I have made this survey by the direction of Edgar Newell and Rosemary Newell, owners of said land.

THAT such map is a correct representation of all the exterior boundaries of the land surveyed and the land division thereof made.

THAT I have fully complied with the provisions of Chapter 236 of the Wisconsin Statutes and the Land Subdivision Ordinance of the City of Oshkosh.

6-24-98
Date

Reinhard Roehlig
Reinhard Roehlig, Registered
Wisconsin Land Surveyor S-1368

OWNER'S CERTIFICATE

AS OWNERS, We hereby certify that We caused the land described on this map to be surveyed, divided and mapped as represented on this map in accordance with the City of Oshkosh Subdivision Ordinance.

WITNESS the hands and seals of said owners this 24 day of June, 1998.

Edgar R. Newell
Edgar Newell

Rosemary Newell
Rosemary Newell



NO. 3303

CERTIFIED SURVEY MAP NO. 4041

SHEET 3 OF 3

PART OF FRACTIONAL LOT 3 AND THE S.W. 1/4 OF SECTION 36, T18N, R16E, 14TH WARD, CITY OF OSHKOSH, WINNEBAGO COUNTY, WISCONSIN.

STATE OF WISCONSIN)

SS

WINNEBAGO COUNTY)

PERSONALLY came before me this 24 day of June 1998 the aforementioned Edgar Newell and Rosemary Newell, to me known to be the persons who executed the foregoing instrument and acknowledged the same.

Wayne J. M.
Notary Public, Winnebago
County, State of Wisconsin

My Commission Expires: _____

Commission Expires
Feb. 13, 2000


CITY OF OSHKOSH PLANNING COMMISSION
CERTIFICATE OF APPROVAL

This Certified Survey Map of part of Fractional Lot 3 and the S.W. 1/4 of Section 36, T18N, R16E, 14th Ward, City of Oshkosh, Winnebago County, Wisconsin, is hereby approved.

7/28/98
Date

[Signature]
Oshkosh Planning Commission
Representative

THIS DOCUMENT WAS DRAFTED BY
REINHARD ROEHLIG.



1019773

Register's Office
Winnebago County, Wis.
Received for record this 30th
day of July A.D., 19 98
at 15:41 o'clock M. and
recorded in Vol. 1 of CSM
on page 4041

[Signature]
Register of Deeds

Roehlig

chg
14/98

NO. 3303

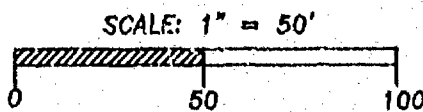

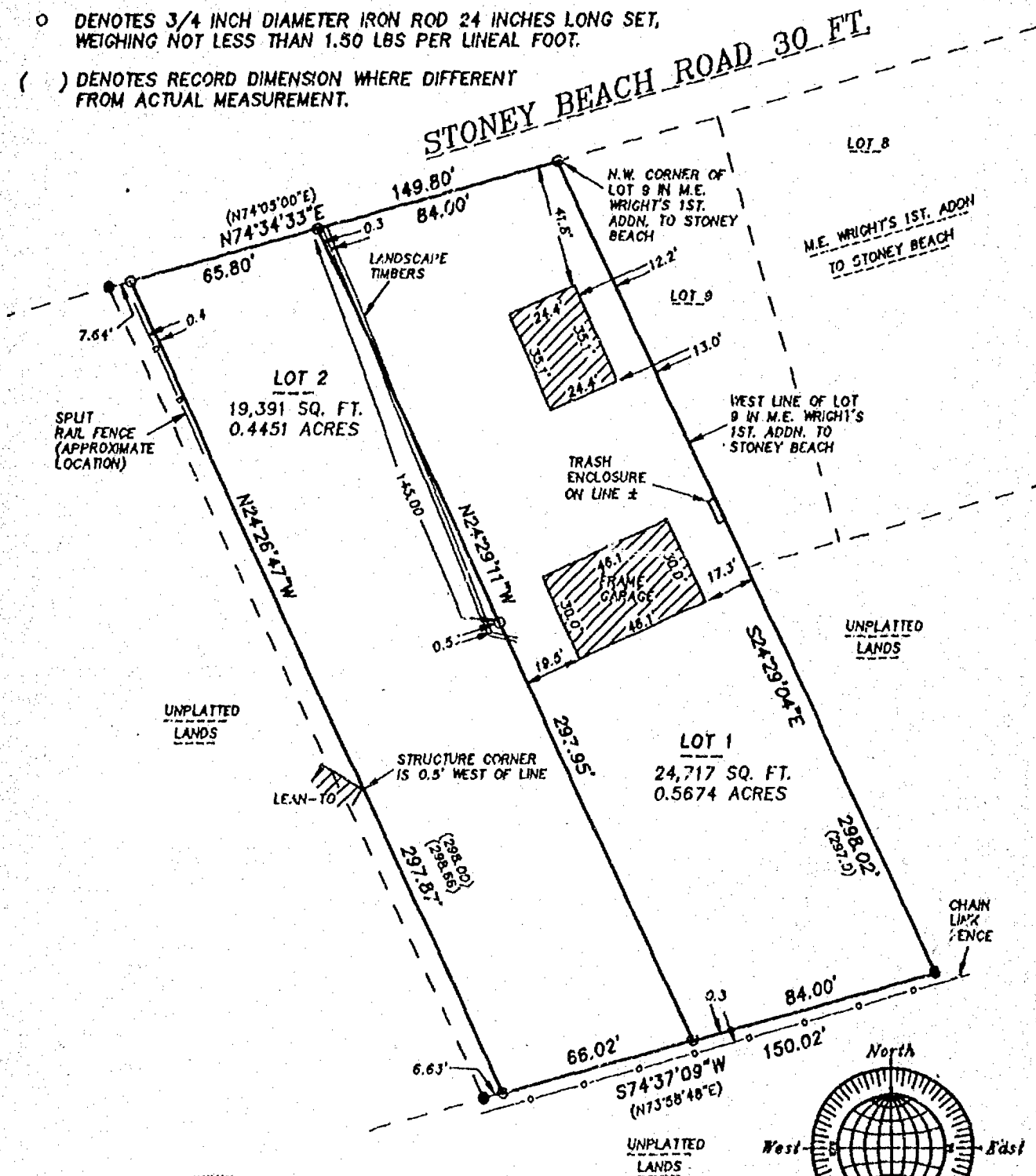
CERTIFIED SURVEY MAP NO. _____

SHEET 1 OF 3

PART OF FRACTIONAL LOT 3 AND THE S.W. 1/4 OF SECTION 36, T18N, R16E, 14TH WARD, CITY OF OSHKOSH, WINNEBAGO COUNTY, WISCONSIN.

BEARINGS ARE REFERENCED TO THE WESTERLY LINE OF LOT 9 IN M.E. WRIGHT'S 1ST ADDITION TO STONEY BEACH WHICH IS ASSUMED TO BEAR SOUTH 24°29'04" EAST.

- DENOTES 1" DIAMETER IRON PIPE FOUND.
- DENOTES 3/4 INCH DIAMETER IRON ROD 24 INCHES LONG SET, WEIGHING NOT LESS THAN 1.50 LBS PER LINEAL FOOT.
- () DENOTES RECORD DIMENSION WHERE DIFFERENT FROM ACTUAL MEASUREMENT.



JUNE 19, 1998

ROEHLIG
LAND SURVEYING
&
CONSULTING LTD.
4041 State Road 91 • Oshkosh WI • 54904
(920) 233-2884

NO. 3303

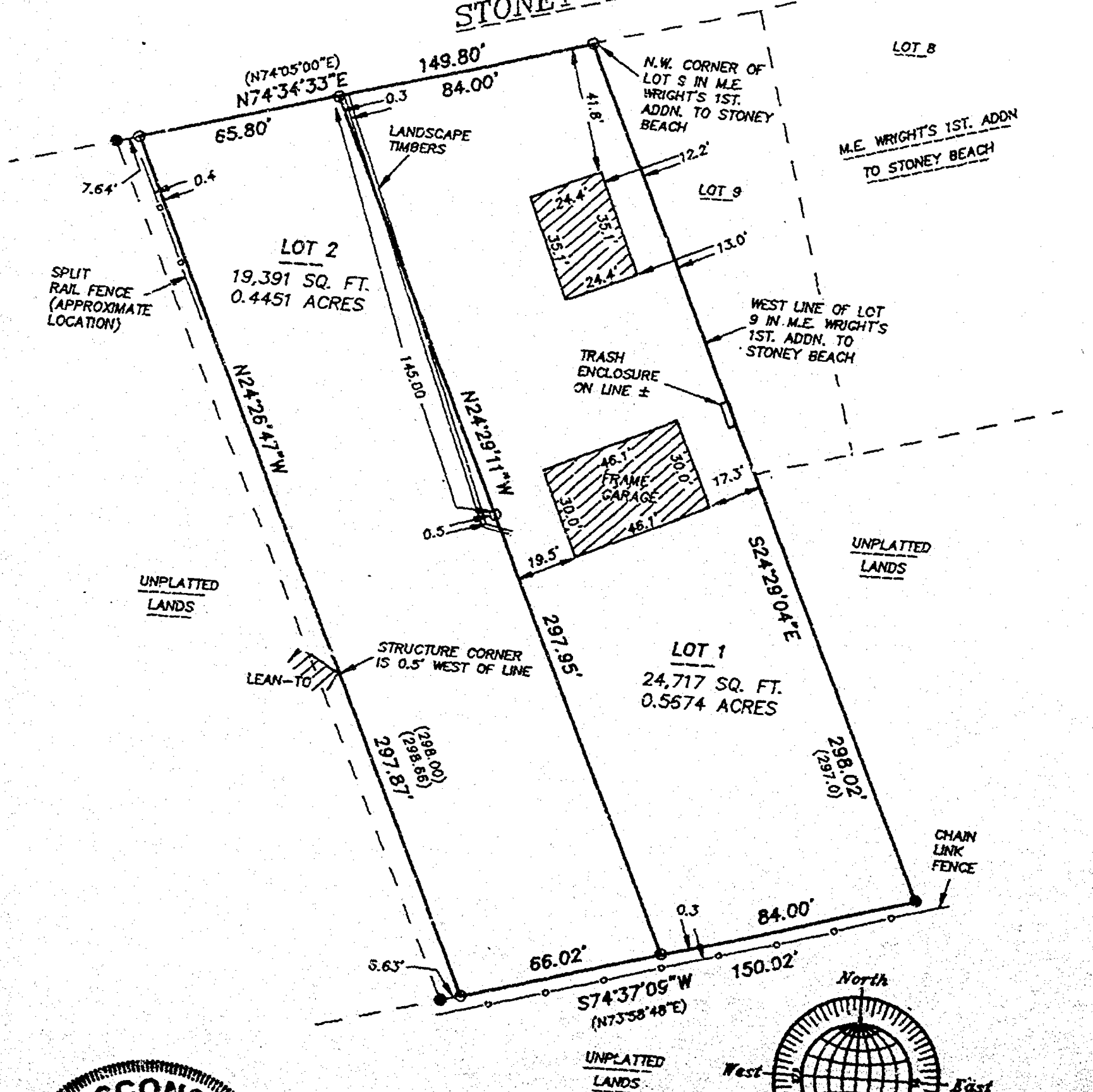
CERTIFIED SURVEY MAP NO. _____

SHEET 1 OF 3
CITY OF

- DENOTES 1" DIAMETER IRON PIPE FOUND.
- DENOTES 3/4 INCH DIAMETER IRON ROD 24 INCHES LONG SET, WEIGHING NOT LESS THAN 1.50 LBS PER LINEAL FOOT.
- } DENOTES RESSOR

() DENOTES RECORD DIMENSION WHERE DIFFERENT FROM ACTUAL MEASUREMENT.

STONEY BEACH ROAD 30 FT.



JUNE 19, 1998

ROEHLIG

**LAND SURVEYING
&
CONSULTING LTD.**

4041 State Road 91 • Oshkosh WI • 54804
(920) 233-2884

NO. 3303

NO. 3303

CERTIFIED SURVEY MAP NO. _____

SHEET 2 OF 3

PART OF FRACTIONAL LOT 3 AND THE S.W. 1/4 OF SECTION 36, T18N, R16E, 14TH WARD, CITY OF OSHKOSH, WINNEBAGO COUNTY, WISCONSIN.

**SURVEYOR'S CERTIFICATE
STATE OF WISCONSIN)**

**SS
WINNEBAGO COUNTY)**

I, REINHARD ROEHLIG, Wisconsin Registered Land Surveyor do hereby certify;

THAT I have surveyed, divided and mapped part of Fractional Lot 3 and the S.W. 1/4 of Section 36, T18N, R16E, 14th Ward, City of Oshkosh, Winnebago County, Wisconsin, which is bounded and described as follows;

BEGINNING AT THE N.W. CORNER OF LOT 9 IN M.E. WRIGHT'S 1ST ADDITION TO STONEY BEACH, THENCE SOUTH 24°29'04" EAST ALONG THE WEST LINE AND EXTENDED WEST LINE OF SAID LOT 9 IN M.E. WRIGHT'S 1ST ADDITION TO STONEY BEACH 298.02 FT., THENCE SOUTH 74°37'09" WEST 150.02 FT., THENCE NORTH 24°26'47" WEST 297.87 FT. TO A POINT ON THE SOUTH LINE OF STONEY BEACH ROAD, THENCE NORTH 74°34'33" EAST ALONG SAID LINE 149.80 FT. TO THE POINT OF BEGINNING.

THAT I have made this survey by the direction of Edgar Newell and Rosemary Newell, owners of said land.

THAT such map is a correct representation of all the exterior boundaries of the land surveyed and the land division thereof made.

THAT I have fully complied with the provisions of Chapter 236 of the Wisconsin Statutes and the Land Subdivision Ordinance of the City of Oshkosh.

6-24-98
Date

Reinhard Roehlig
Reinhard Roehlig, Registered
Wisconsin Land Surveyor S-1368

OWNER'S CERTIFICATE

AS OWNERS, We hereby certify that We caused the land described on this map to be surveyed, divided and mapped as represented on this map in accordance with the City of Oshkosh Subdivision Ordinance.

WITNESS the hands and seals of said owners this _____ day of _____, 1998.

Edgar Newell

Rosemary Newell



NO. 3303

CERTIFIED SURVEY MAP NO. _____

SHEET 3 OF 3

PART OF FRACTIONAL LOT 3 AND THE S.W. 1/4 OF SECTION 36, T18N, R16E, 14TH WARD, CITY OF OSHKOSH, WINNEBAGO COUNTY, WISCONSIN.

STATE OF WISCONSIN)

:SS

WINNEBAGO COUNTY)

PERSONALLY came before me this _____ day of _____ 1998 the aforementioned Edgar Newell and Rosemary Newell, to me known to be the persons who executed the foregoing instrument and acknowledged the same.

My Commission Expires _____

Notary Public, Winnebago
County, State of Wisconsin

**CITY OF OSHKOSH PLANNING COMMISSION
CERTIFICATE OF APPROVAL**

This Certified Survey Map of part of Fractional Lot 3 and the S.W. 1/4 of Section 36, T18N, R16E, 14th Ward, City of Oshkosh, Winnebago County, Wisconsin, is hereby approved.

Date

Oshkosh Planning Commission
Representative

THIS DOCUMENT WAS DRAFTED BY
REINHARD ROEHLIG.



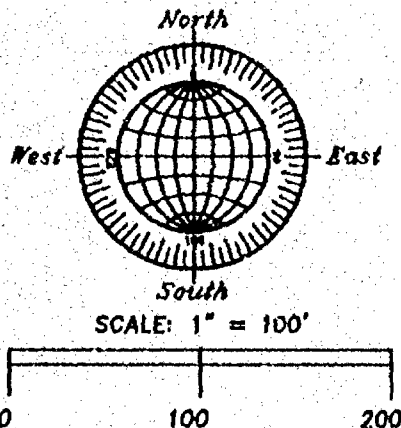
Stock No. 26273

NO. 3078

CERTIFIED SURVEY MAP NO. _____

SHEET 1 OF 3

BEING PART OF LOT 1 IN THE PLAT OF GALLUP'S RR ADDITION IN THE N.E. 1/4 OF THE S.W. 1/4 OF SECTION 36, T18N, R16E, TOWN OF ALGOMA AND NOW IN THE 14TH WARD, CITY OF OSHKOSH, WINNEBAGO COUNTY, WISCONSIN.



- DENOTES 3/4 INCH DIAMETER IRON ROD, 24 INCHES LONG, WEIGHING NOT LESS THAN 1.5 LBS PER LINEAL FOOT, SET.
- DENOTES 3/4 INCH DIAMETER IRON ROD FOUND.
- DENOTES 1 INCH DIAMETER IRON PIPE FOUND.

ALL DISTANCES ARE MEASURED TO THE NEAREST HUNDREDTH OF A FOOT.

BEARINGS ARE REFERENCED TO THE NORTH LINE OF THE SOUTHWEST 1/4 OF SECTION 36-18-16, WHICH BEARS NORTH 89°34'31" EAST PER STATE HWY PLANS.

WEST 1/4 CORNER
SECTION 36-18-16
BERNTSEN MONUMENT

NORTH LINE OF THE S.W. 1/4
SECTION 36-18-16

CENTER OF
SECTION 36-18-16
BERNTSEN MONUMENT

S89°34'31"W 2641.80' BETWEEN 1/4 SECTION CORNERS

S89°34'31"W

762.57'

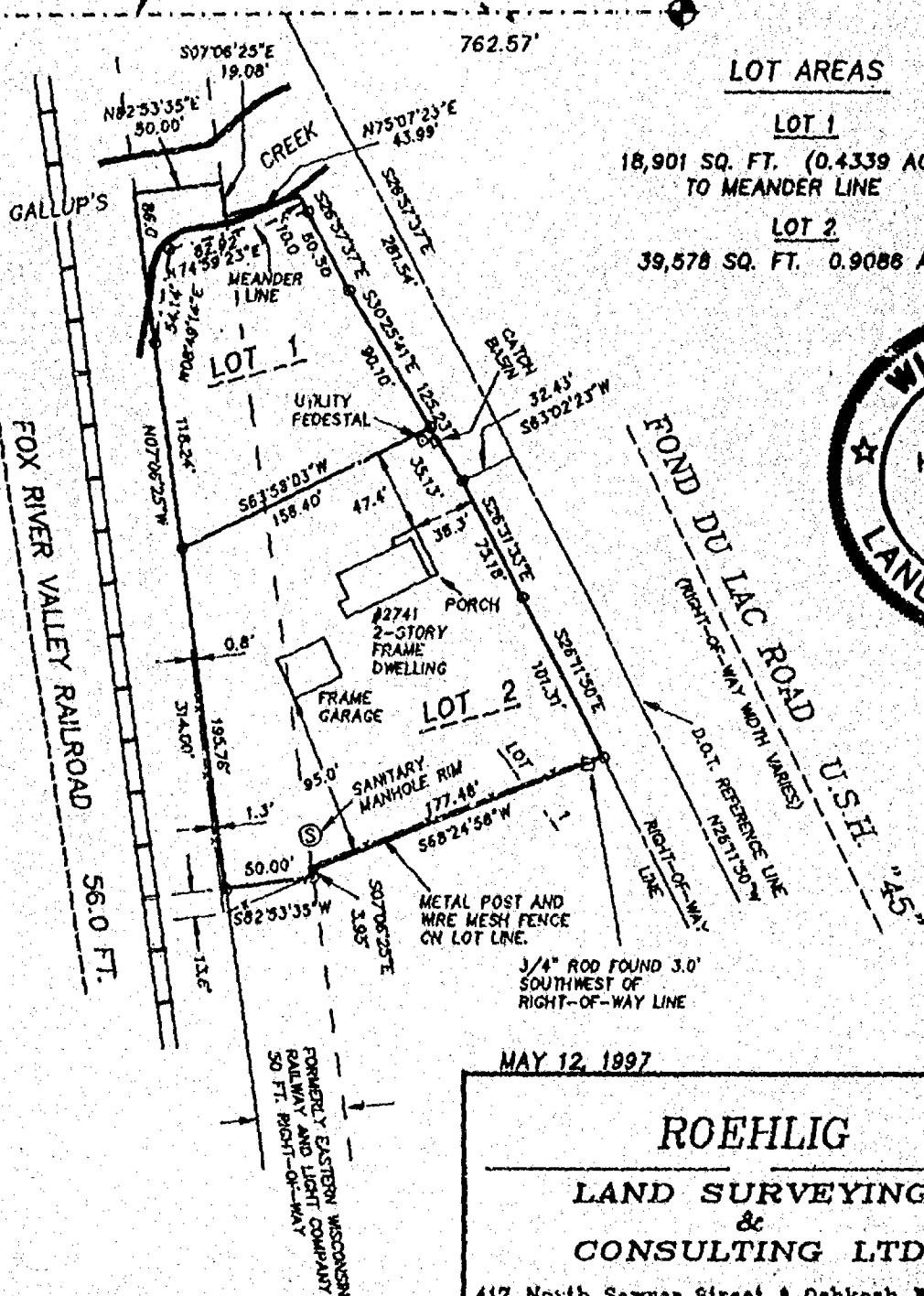
LOT AREAS

LOT 1

18,901 SQ. FT. (0.4339 ACRES)
TO MEANDER LINE

LOT 2

39,578 SQ. FT. 0.9088 ACRES



MAY 12, 1997

ROEHLIG

LAND SURVEYING
&
CONSULTING LTD.

417 North Sawyer Street • Oshkosh WI • 54901
(414) 233-2884

NO. 3078



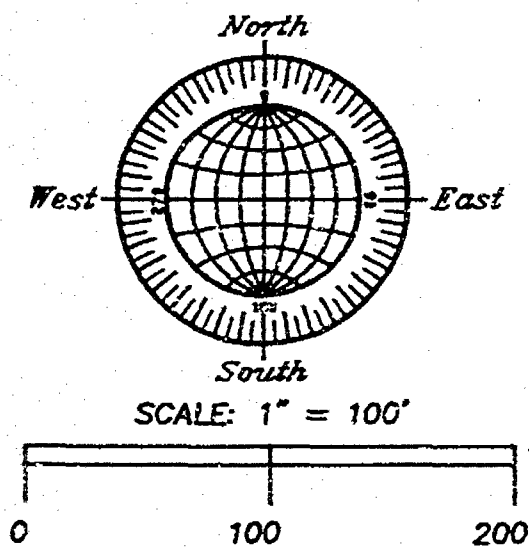
Stock No. 26273

NO. 3078

CERTIFIED SURVEY MAP NO. _____

SHEET 1 OF 3


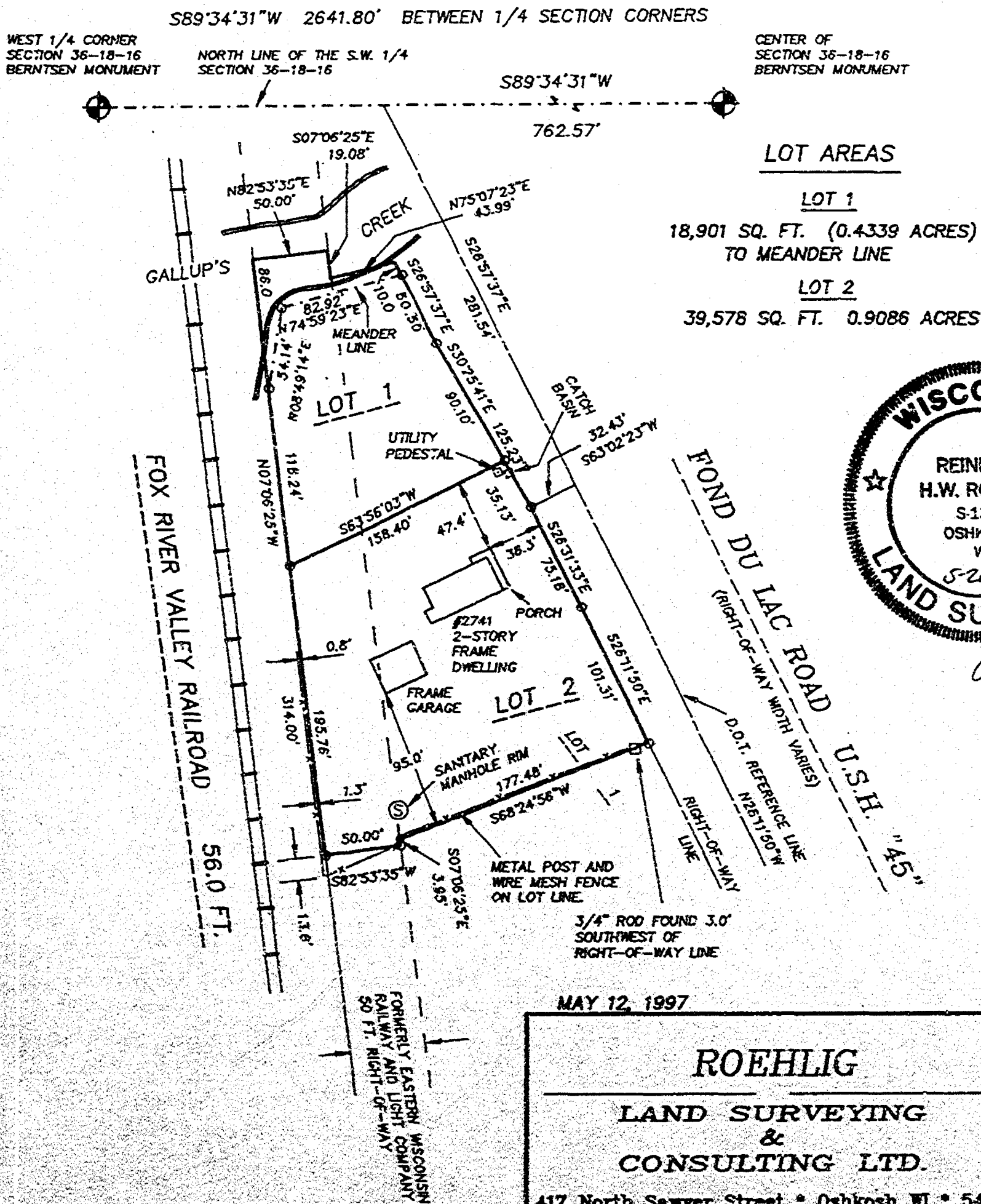
BEING PART OF LOT 1 IN THE PLAT OF GALLUP'S RR ADDITION IN THE N.E. 1/4 OF THE S.W. 1/4 OF SECTION 36, T18N, R16E, TOWN OF ALGOMA AND NOW IN THE 14TH WARD, CITY OF OSHKOSH, WINNEBAGO COUNTY, WISCONSIN.



- DENOTES 3/4 INCH DIAMETER IRON ROD, 24 INCHES LONG, WEIGHING NOT LESS THAN 1.5 LBS PER LINEAL FOOT, SET.
- DENOTES 3/4 INCH DIAMETER IRON ROD FOUND.
- DENOTES 1 INCH DIAMETER IRON PIPE FOUND.

ALL DISTANCES ARE MEASURED TO THE NEAREST HUNDREDTH OF A FOOT.

BEARINGS ARE REFERENCED TO THE NORTH LINE OF THE SOUTHWEST 1/4 OF SECTION 36-18-16, WHICH BEARS NORTH 89°34'31" EAST PER STATE HWY PLANS.



MAY 12, 1997

ROEHLIG

LAND SURVEYING
&
CONSULTING LTD.

417 North Sawyer Street • Oshkosh WI • 54901
(414) 233-2884

NO. 3078



Stock No. 26273

NO. 3078

CERTIFIED SURVEY MAP NO. _____

SHEET 2 OF 3

PART OF LOT 1 IN THE PLAT OF GALLUP'S R. R. ADDITION IN THE N.E. 1/4 OF THE S.W. 1/4 OF SECTION 36, T18N, R16E, TOWN OF ALGOMA AND NOW IN THE 14TH WARD, CITY OF OSHKOSH, WINNEBAGO COUNTY, WISCONSIN.

**SURVEYOR'S CERTIFICATE
STATE OF WISCONSIN)**

:SS

WINNEBAGO COUNTY)

I, REINHARD ROEHLIG, Wisconsin Registered Land Surveyor do hereby certify;

THAT I have surveyed, divided and mapped part of Lot 1 in the Plat of Gallup's R. R. Addition in the N.E. 1/4 of the S.W. 1/4 of Section 36, T18N, R16E, Town of Algoma and now in the 14th Ward, City of Oshkosh, Winnebago County, Wisconsin, which is bounded and described as follows;


COMMENCING AT THE CENTER OF SECTION 36, T18N, R16E, THENCE SOUTH 89°34'31" WEST ALONG THE NORTH LINE OF THE SOUTHWEST 1/4 OF SAID SECTION, 762.57 FT. TO A POINT ON THE U.S.H. "45" REFERENCE LINE; THENCE SOUTH 26°57'37" EAST ALONG SAID REFERENCE LINE, 281.54 FT.; THENCE SOUTH 63°02'23" WEST, 32.43 FT. TO A POINT ON THE WEST RIGHT-OF-WAY LINE OF SAID HIGHWAY; THENCE SOUTH 26°31'33" EAST ALONG SAID HIGHWAY RIGHT-OF-WAY, 75.18 FT.; THENCE SOUTH 26°11'50" EAST ALONG SAID HIGHWAY RIGHT-OF-WAY, 101.31 FT.; THENCE SOUTH 68°24'56" WEST, 177.48 FT.; THENCE SOUTH 07°06'25" EAST, 3.95 FT.; THENCE SOUTH 82°53'35" WEST, 50.00 FT. TO A POINT ON THE EAST RIGHT-OF-WAY LINE OF THE FOX RIVER VALLEY RAILROAD; THENCE NORTH 07°06'25" WEST ALONG SAID RAILROAD RIGHT-OF-WAY, 314.00 FT.; THENCE NORTH 08°49'14" EAST ALONG A MEANDER LINE RUNNING ALONG THE SOUTHERLY LINE OF GALLUP'S CREEK 54.14 FT.; THENCE NORTH 74°59'23" EAST ALONG SAID MEANDER LINE 82.92 FT. TO A POINT ON SAID WEST HIGHWAY RIGHT-OF-WAY LINE THENCE SOUTH 26°57'37" EAST ALONG SAID HIGHWAY RIGHT-OF-WAY 50.50 FT.; THENCE SOUTH 30°25'41" EAST ALONG SAID HIGHWAY RIGHT-OF-WAY, 125.23 FT. TO THE POINT OF BEGINNING. SAID PARCEL IS SUBJECT TO ALL EXISTING EASEMENTS AND RESTRICTIONS OF RECORD.

THAT I have made this survey by the direction of Nancy M. Samida, owner of said land.

THAT such map is a correct representation of all the exterior boundaries of the land surveyed and the land division thereof made.

THAT I have fully complied with the provisions of Chapter 236 of the Wisconsin Statutes and the Land Subdivision Ordinance of the City of Oshkosh.

5-20-77
Date


Reinhard Roehlig, Registered
Wisconsin Land Surveyor S-1368





Stock No. 26273

NO. 3078

SHEET 3 OF 3

CERTIFIED SURVEY MAP NO. _____

PART OF LOT 1 IN THE PLAT OF GALLUP'S R. R. ADDITION IN THE N.E. 1/4 OF THE S.W. 1/4 OF SECTION 36, T18N, R16E, TOWN OF ALGOMA AND NOW IN THE 14TH WARD, CITY OF OSHKOSH, WINNEBAGO COUNTY, WISCONSIN.

OWNER'S CERTIFICATE

AS OWNER, I hereby certify that I caused the land described on this map to be surveyed, divided and mapped as represented on this map in accordance with the City of Oshkosh Subdivision Ordinance.

WITNESS the hand and seal of said owner this _____ day of _____, 1997.

Nancy M. Samida

STATE OF WISCONSIN)

:SS

WINNEBAGO COUNTY)

PERSONALLY came before me this _____ day of _____, 1997 the aforementioned Nancy M. Samida, to me known to be the person who executed the foregoing instrument and acknowledged the same.

My Commission Expires _____

Notary Public, Winnebago
County, State of Wisconsin


CITY OF OSHKOSH PLANNING COMMISSION
CERTIFICATE OF APPROVAL

This Certified Survey Map of part of Lot 1 in the Plat of Gallup's R. R. Addition in the N.E. 1/4 of the S.W. 1/4 of Section 36, T18N, R16E, Town of Algoma and now in the 14th Ward, City of Oshkosh, Winnebago County, Wisconsin, Nancy M. Samida owner, is hereby approved.

Date

City of Oshkosh Planning
Commission Representative

THIS DOCUMENT WAS DRAFTED BY
REINHARD ROEHLIG.



Reinhard Roehlig

PLAT OF SURVEY

KNOWN AS 61 STONEY BEACH ROAD. BEING THE WESTERLY 42 FEET, FRONT AND REAR OF LOT 3, LOT 4, AND THE EASTERLY 6 FEET, FRONT AND REAR, OF LOT 5, ALL IN M.E. WRIGHTS 1ST ADDITION TO STONEY BEACH PLAT, OF SECTION 36, T18N, R16E, IN THE 14TH WARD, CITY OF OSHKOSH, WINNEBAGO COUNTY, WISCONSIN.


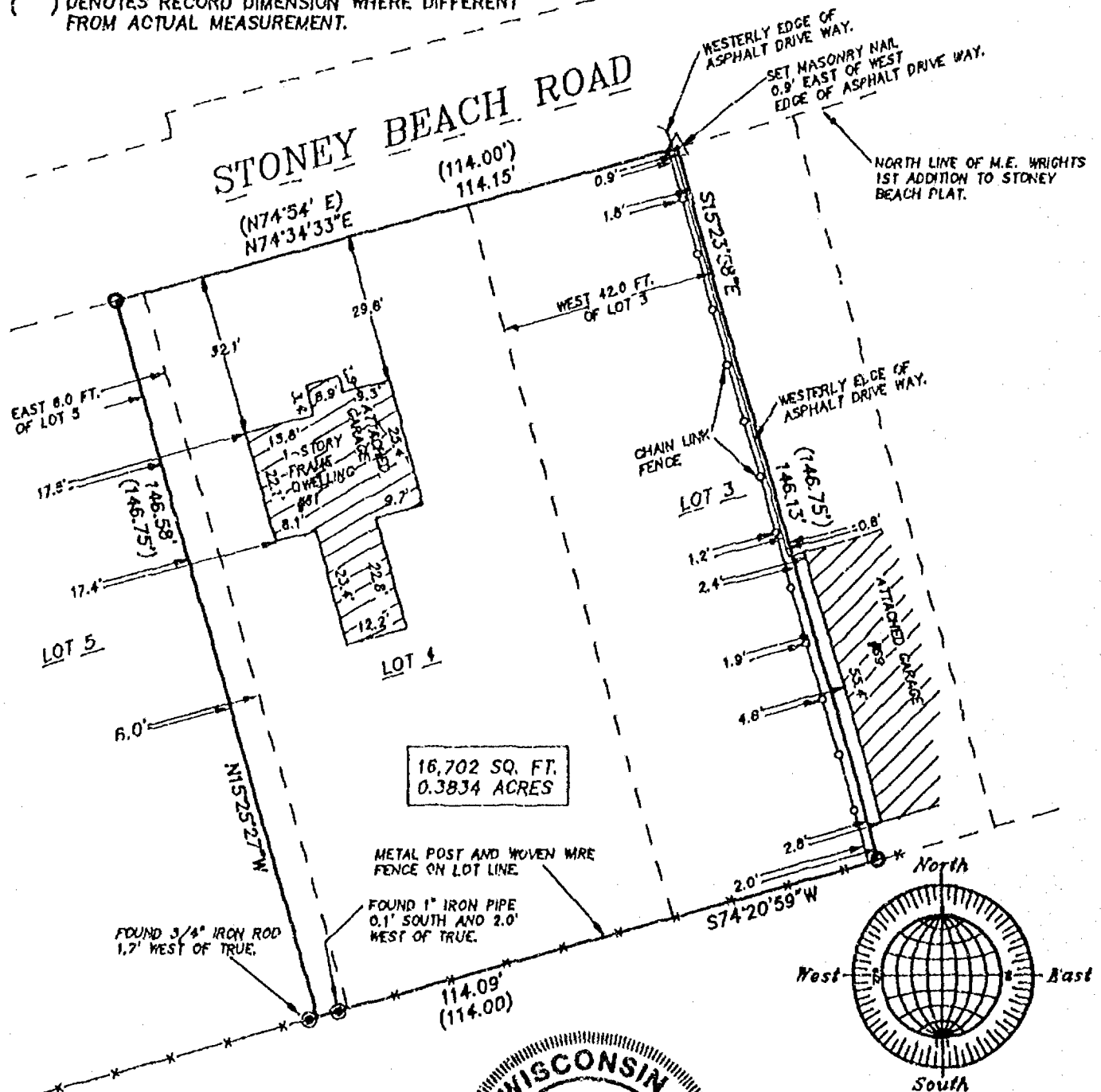
MAY 22, 1996

SURVEY FOR JIM PURTELL

NO. 2913

○ DENOTES 3/4 INCH DIAMETER IRON ROD 24 INCHES LONG SET, WEIGHING NOT LESS THAN 1.50 LBS PER LINEAL FOOT.

() DENOTES RECORD DIMENSION WHERE DIFFERENT FROM ACTUAL MEASUREMENT.



SURVEYOR'S CERTIFICATE

I, Reinhard Roehlig, Wisconsin Registered Land Surveyor, certify that I have surveyed the above described property and that the above map is a correct representation thereof and shows the size and location of the property, its exterior boundaries, the locations and dimensions of all visible structures thereon, boundary fences, apparent easements and roadways and visible encroachments, if any.

This survey is made for the exclusive use of the present owners of the property and also those who purchase, mortgage or guarantee title thereto, within one (1) year from the date hereof.

5-22-96

Date

Reinhard Roehlig
Reinhard Roehlig, Registered
Wisconsin Land Surveyor S-1368

NO. 2913

MAY 22, 1996

ROEHLIG

LAND SURVEYING
&
CONSULTING LTD.

417 North Sawyer Street • Oshkosh WI • 54901
(414) 233-2884

PLAT OF SURVEY

KNOWN AS 61 STONEY BEACH ROAD. BEING THE WESTERLY 42 FEET, FRONT AND REAR OF LOT 3, LOT 4, AND THE EASTERLY 6 FEET, FRONT AND REAR, OF LOT 5, ALL IN M.E. WRIGHTS 1ST ADDITION TO STONEY BEACH PLAT, OF SECTION 36, T18N, R16E, IN THE 14TH WARD, CITY OF OSHKOSH, WINNEBAGO COUNTY, WISCONSIN.

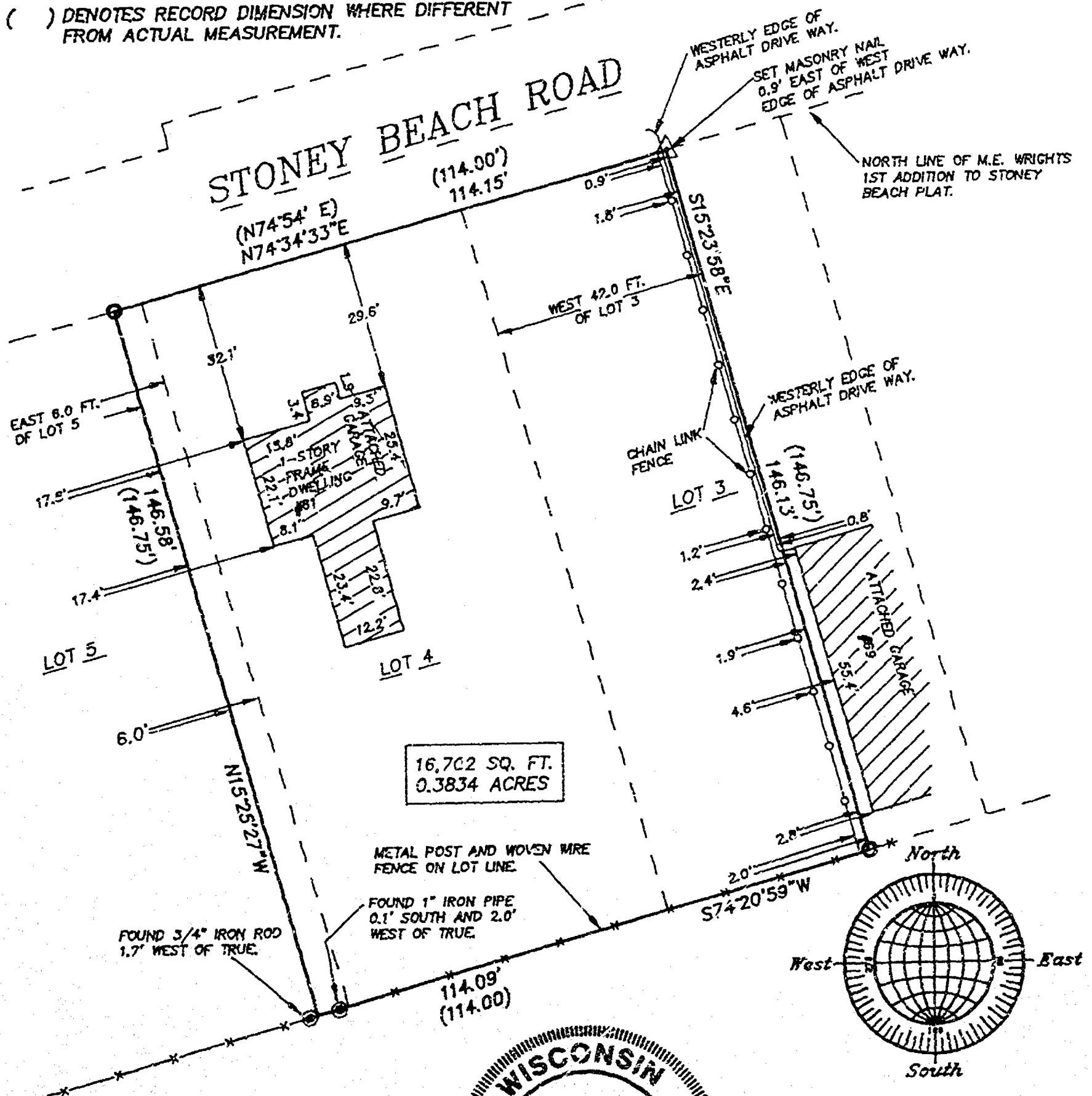
MAY 22, 1996

SURVEY FOR JIM PURTELL

NO. 2913

○ DENOTES 3/4 INCH DIAMETER IRON ROD 24 INCHES LONG SET, WEIGHING NOT LESS THAN 1.50 LBS PER LINEAL FOOT.

() DENOTES RECORD DIMENSION WHERE DIFFERENT FROM ACTUAL MEASUREMENT.



SURVEYOR'S CERTIFICATE

I, Reinhard Roehlig, Wisconsin Registered Land Surveyor, certify that I have surveyed the above described property and that the above map is a correct representation thereof and shows the size and location of the property, its exterior boundaries, the locations and dimensions of all visible structures thereon, boundary fences, apparent easements and roadways and visible encroachments, if any.

This survey is made for the exclusive use of the present owners of the property and also those who purchase, mortgage or guarantee title thereto, within one (1) year from the date hereof.

5-22-96

Date

Reinhard Roehlig, Registered
Wisconsin Land Surveyor S-1368

NO. 2913

MAY 22, 1996

ROEHLIG

LAND SURVEYING
&
CONSULTING LTD.

417 North Sawyer Street * Oshkosh WI * 54901
(414) 233-2884

PLAT OF SURVEY

KNOWING AS 2816 SIOUX BEACH AVENUE, BEING LOT 15 IN BRIGHT'S SUBDIVISION AND PART OF SECTION 36, LOT 3 IN SECTION 36, T18N, R18E, 18TH RANGE, CITY OF GORDON, WINNEBAGO COUNTY, WISCONSIN.

JUL 1 1925

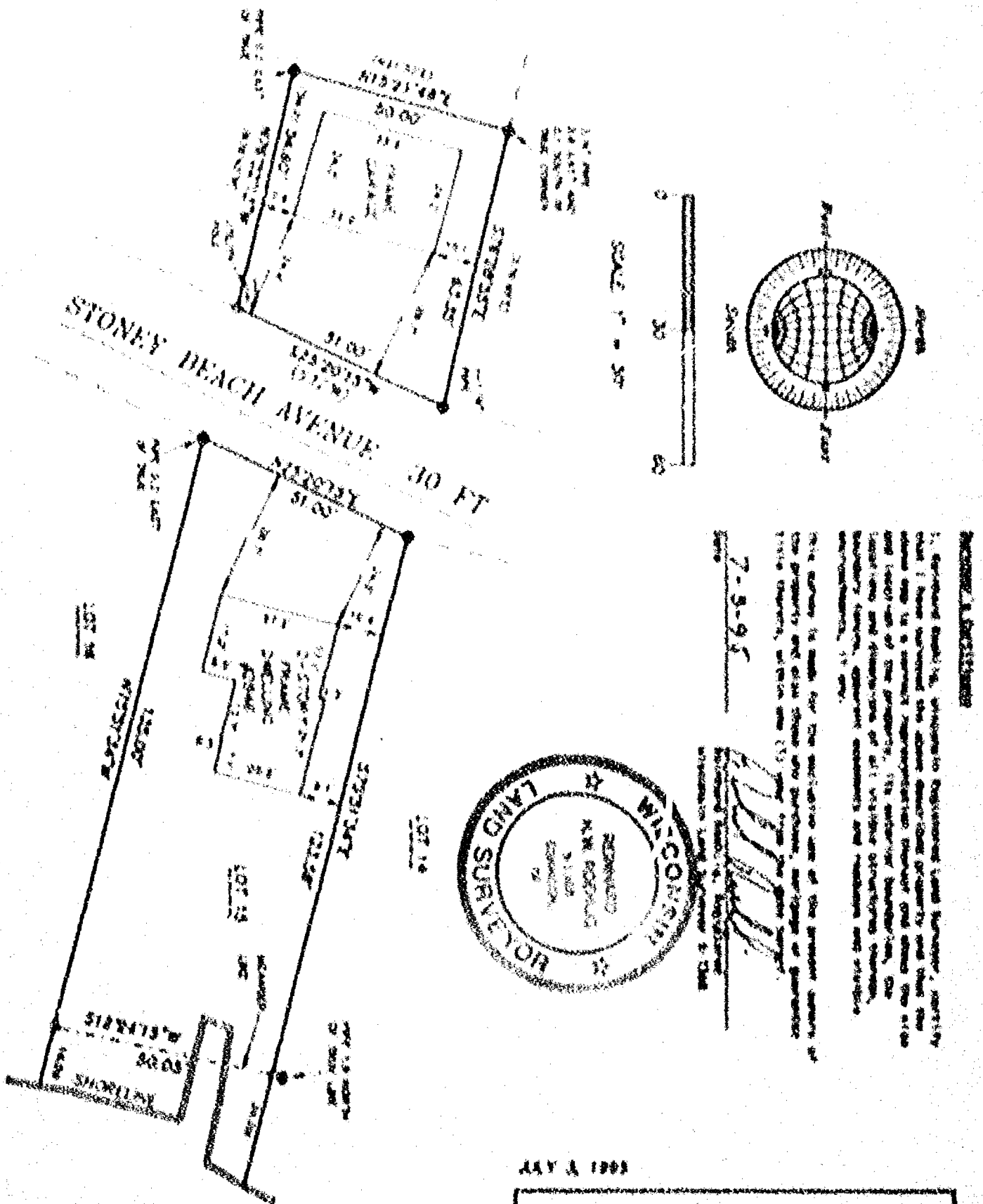
SUMMARY FOR JUNE 1976

NO 3524

() GROSS RECORDING DIFFERENCE - THE DIFFERENCE FROM ACTUAL MEASUREMENT

0 DOWELS 1/4" DIAMETER EACH NO. 24' LONG 251

● DROPPES 1" DIAMETER WITH FIVE FOLD DEGREE OF DEGREE NOTED



11 12 13 14 15 16 17 18 19 20 21 22 23 24 25 26 27 28 29 30 31 32 33 34 35 36 37 38 39 40 41 42 43 44 45 46 47 48 49 50 51 52 53 54 55 56 57 58 59 60 61 62 63 64 65 66 67 68 69 70 71 72 73 74 75 76 77 78 79 80 81 82 83 84 85 86 87 88 89 90 91 92 93 94 95 96 97 98 99 100 101 102 103 104 105 106 107 108 109 110 111 112 113 114 115 116 117 118 119 120 121 122 123 124 125 126 127 128 129 130 131 132 133 134 135 136 137 138 139 140 141 142 143 144 145 146 147 148 149 150 151 152 153 154 155 156 157 158 159 160 161 162 163 164 165 166 167 168 169 170 171 172 173 174 175 176 177 178 179 180 181 182 183 184 185 186 187 188 189 190 191 192 193 194 195 196 197 198 199 200 201 202 203 204 205 206 207 208 209 210 211 212 213 214 215 216 217 218 219 220 221 222 223 224 225 226 227 228 229 230 231 232 233 234 235 236 237 238 239 240 241 242 243 244 245 246 247 248 249 250 251 252 253 254 255 256 257 258 259 260 261 262 263 264 265 266 267 268 269 270 271 272 273 274 275 276 277 278 279 280 281 282 283 284 285 286 287 288 289 290 291 292 293 294 295 296 297 298 299 300 301 302 303 304 305 306 307 308 309 310 311 312 313 314 315 316 317 318 319 320 321 322 323 324 325 326 327 328 329 330 331 332 333 334 335 336 337 338 339 340 341 342 343 344 345 346 347 348 349 350 351 352 353 354 355 356 357 358 359 360 361 362 363 364 365 366 367 368 369 370 371 372 373 374 375 376 377 378 379 380 381 382 383 384 385 386 387 388 389 390 391 392 393 394 395 396 397 398 399 400 401 402 403 404 405 406 407 408 409 410 411 412 413 414 415 416 417 418 419 420 421 422 423 424 425 426 427 428 429 430 431 432 433 434 435 436 437 438 439 440 441 442 443 444 445 446 447 448 449 450 451 452 453 454 455 456 457 458 459 460 461 462 463 464 465 466 467 468 469 470 471 472 473 474 475 476 477 478 479 480 481 482 483 484 485 486 487 488 489 490 491 492 493 494 495 496 497 498 499 500 501 502 503 504 505 506 507 508 509 510 511 512 513 514 515 516 517 518 519 520 521 522 523 524 525 526 527 528 529 530 531 532 533 534 535 536 537 538 539 540 541 542 543 544 545 546 547 548 549 550 551 552 553 554 555 556 557 558 559 560 561 562 563 564 565 566 567 568 569 570 571 572 573 574 575 576 577 578 579 580 581 582 583 584 585 586 587 588 589 590 591 592 593 594 595 596 597 598 599 600 601 602 603 604 605 606 607 608 609 610 611 612 613 614 615 616 617 618 619 620 621 622 623 624 625 626 627 628 629 630 631 632 633 634 635 636 637 638 639 640 641 642 643 644 645 646 647 648 649 650 651 652 653 654 655 656 657 658 659 660 661 662 663 664 665 666 667 668 669 670 671 672 673 674 675 676 677 678 679 680 681 682 683 684 685 686 687 688 689 690 691 692 693 694 695 696 697 698 699 700 701 702 703 704 705 706 707 708 709 710 711 712 713 714 715 716 717 718 719 720 721 722 723 724 725 726 727 728 729 730 731 732 733 734 735 736 737 738 739 740 741 742 743 744 745 746 747 748 749 750 751 752 753 754 755 756 757 758 759 760 761 762 763 764 765 766 767 768 769 770 771 772 773 774 775 776 777 778 779 780 781 782 783 784 785 786 787 788 789 790 791 792 793 794 795 796 797 798 799 800 801 802 803 804 805 806 807 808 809 810 811 812 813 814 815 816 817 818 819 820 821 822 823 824 825 826 827 828 829 830 831 832 833 834 835 836 837 838 839 840 841 842 843 844 845 846 847 848 849 850 851 852 853 854 855 856 857 858 859 860 861 862 863 864 865 866 867 868 869 870 871 872 873 874 875 876 877 878 879 880 881 882 883 884 885 886 887 888 889 890 891 892 893 894 895 896 897 898 899 900 901 902 903 904 905 906 907 908 909 910 911 912 913 914 915 916 917 918 919 920 921 922 923 924 925 926 927 928 929 930 931 932 933 934 935 936 937 938 939 940 941 942 943 944 945 946 947 948 949 950 951 952 953 954 955 956 957 958 959 960 961 962 963 964 965 966 967 968 969 970 971 972 973 974 975 976 977 978 979 980 981 982 983 984 985 986 987 988 989 990 991 992 993 994 995 996 997 998 999 1000 1001 1002 1003 1004 1005 1006 1007 1008 1009 1010 1011 1012 1013 1014 1015 1016 1017 1018 1019 1020 1021 1022 1023 1024 1025 1026 1027 1028 1029 1030 1031 1032 1033 1034 1035 1036 1037 1038 1039 1040 1041 1042 1043 1044 10

ROENLIG

**LAND SURVEYING
&
CONSULTING LTD.**

117 North Fawcett Street - Colorado Springs - 81401

100-25-1000

NO 2504

1234567890

1998

PLAT OF SURVEY

KNOWN AS 2846 STONEY BEACH AVENUE. BEING LOT 15 IN WRIGHT'S SUBDIVISION AND PART OF FRACTIONAL LOT 3 IN SECTION 36, T18N, R16E, 14TH WARD, CITY OF OSHKOSH, WINNEBAGO COUNTY, WISCONSIN.

JULY 3, 1995

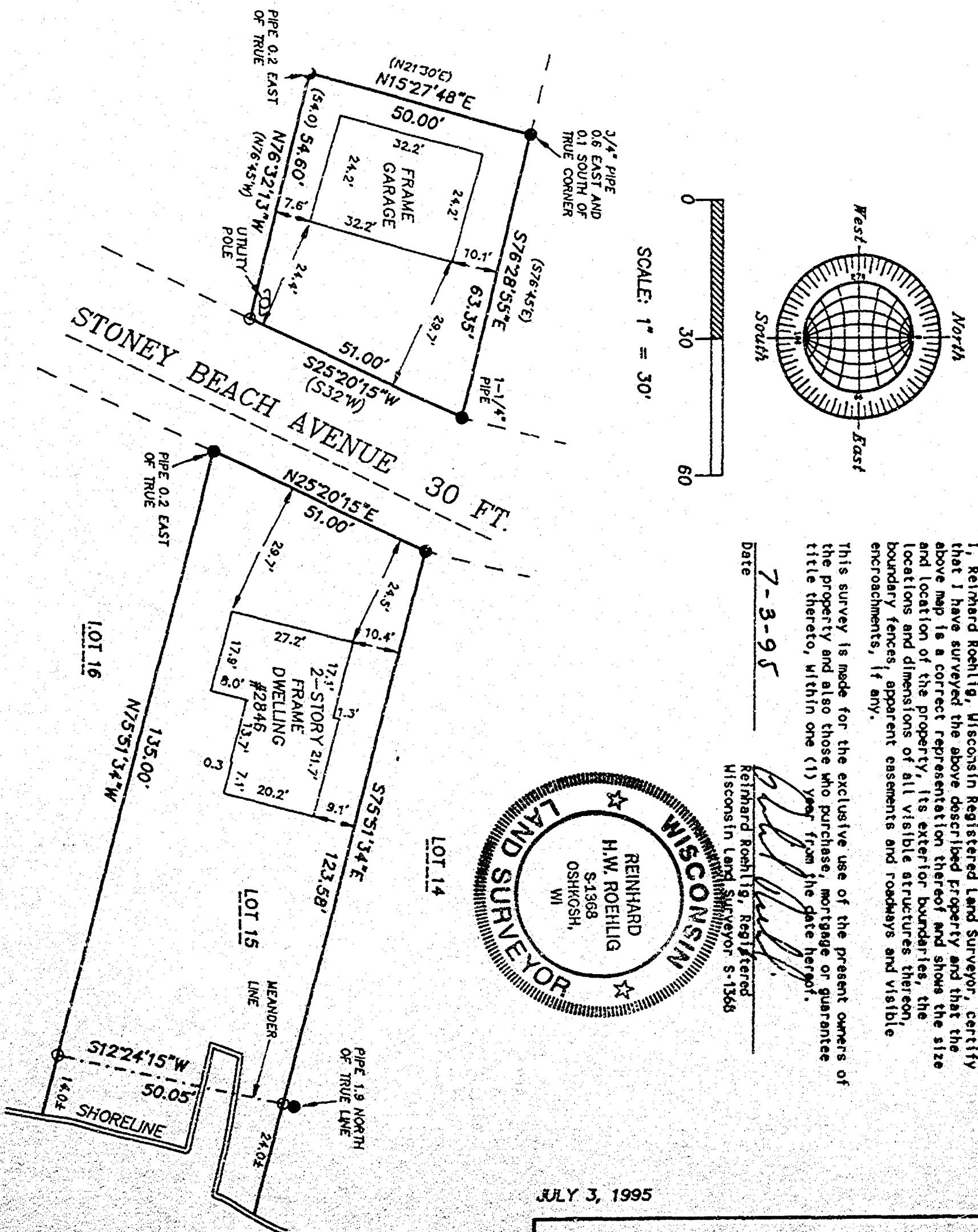
SURVEY FOR JOHN LEYHE

NO. 2590A

() DENOTES RECORDED DIMENSION WHERE DIFFERENT FROM ACTUAL MEASUREMENT.

○ DENOTES 3/4" DIAMETER IRON ROD, 24" LONG, SET.

● DENOTES 1" DIAMETER IRON PIPE FOUND UNLESS OTHERWISE NOTED.




Surveyor's Certificate

I, Reinhard Roehlig, Wisconsin Registered Land Surveyor, certify that I have surveyed the above described property and that the above map is a correct representation thereof and show the size and location of the property, its exterior boundaries, the locations and dimensions of all visible structures thereon, boundary fences, apparent easements and roadways and visible encroachments, if any.

This survey is made for the exclusive use of the present owners of the property and also those who purchase, mortgage or guarantee title thereto, within one (1) year from the date hereof.

Date 7-3-95

Reinhard Roehlig
Reinhard Roehlig, Registered
Wisconsin Land Surveyor S-1368



JULY 3, 1995

ROEHLIG

**LAND SURVEYING
&
CONSULTING LTD.**

417 North Sawyer Street * Oshkosh WI * 54901
(414) 233-2884

NO. 2590A

WINNEBAGO
LAKE

FLOOD PLAIN SURVEY

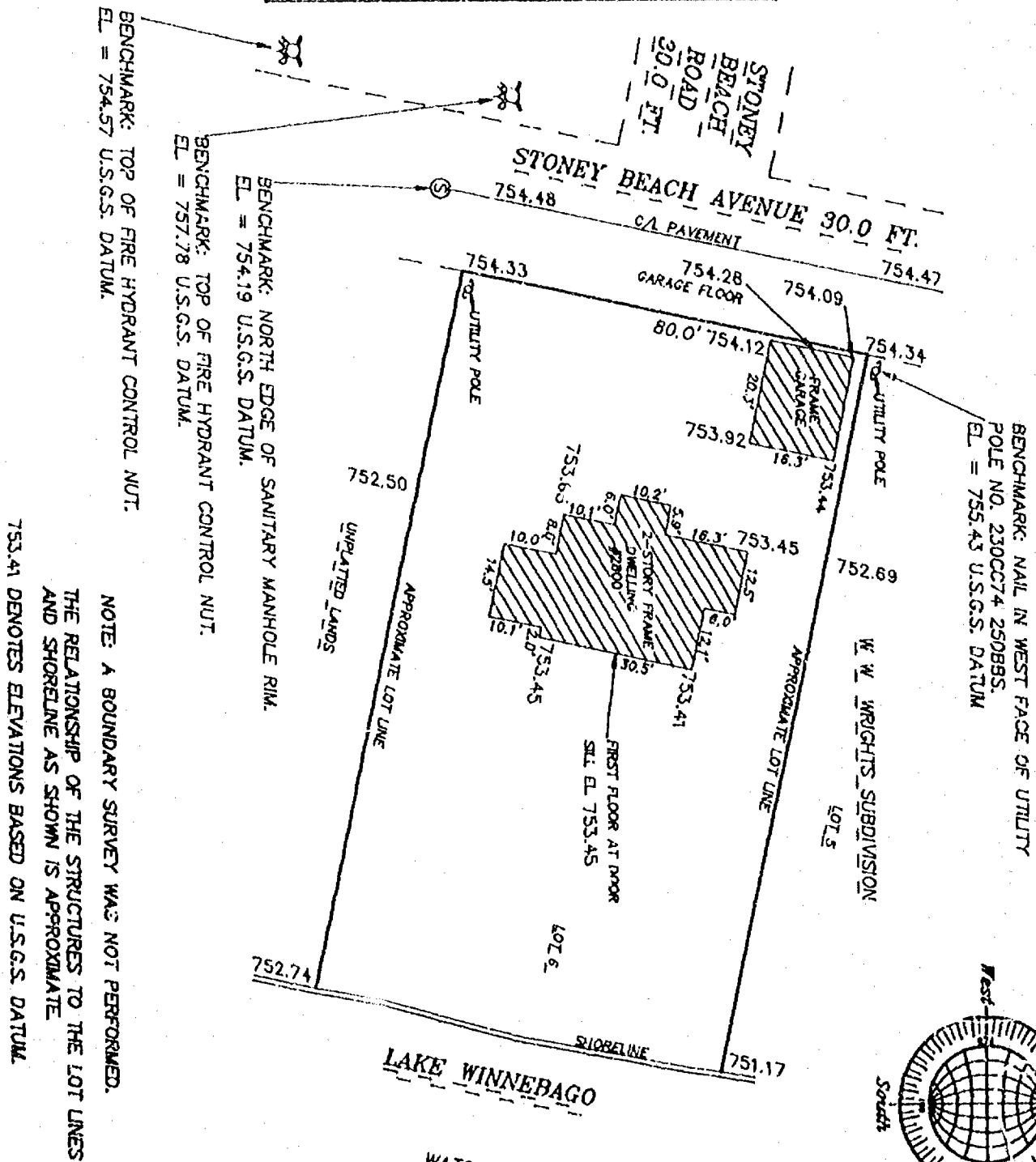
SITUATED ALONG STONEY AVENUE. BEING LOT 6 OF W. W. WRIGHTS SUBDIVISION
AND UNPLATTED LANDS IN GOVERNMENT LOT 3, SECTION 36, T18N,
R16E, 14TH WARD, CITY OF OSHKOSH, WINNEBAGO COUNTY, WISCONSIN.

OCTOBER 24, 1996

SURVEY FOR JOSEPHINE WEBER

NO. 3024

NOTE: THE 100 YEAR FLOOD ELEVATION FOR THIS AREA IS 749.03 BASED ON U.S.G.S. DATUM.



WATER EL. = 746.49
U.S.G.S. DATUM
OCTOBER 24, 1996



OCTOBER 24, 1993

ROEHLIG

**LAND SURVEYING
&
CONSULTING LTD.**

417 North Sawyer Street * Oshkosh WI * 54901
(414) 233-2884

NO. 3024

FLOOD PLAIN SURVEY


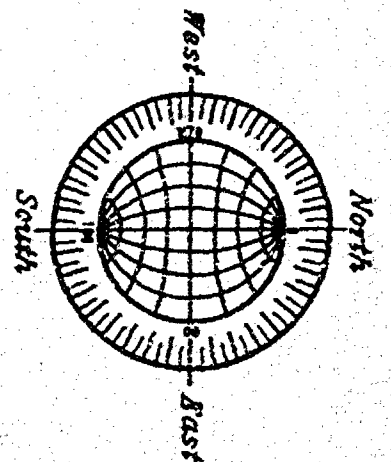
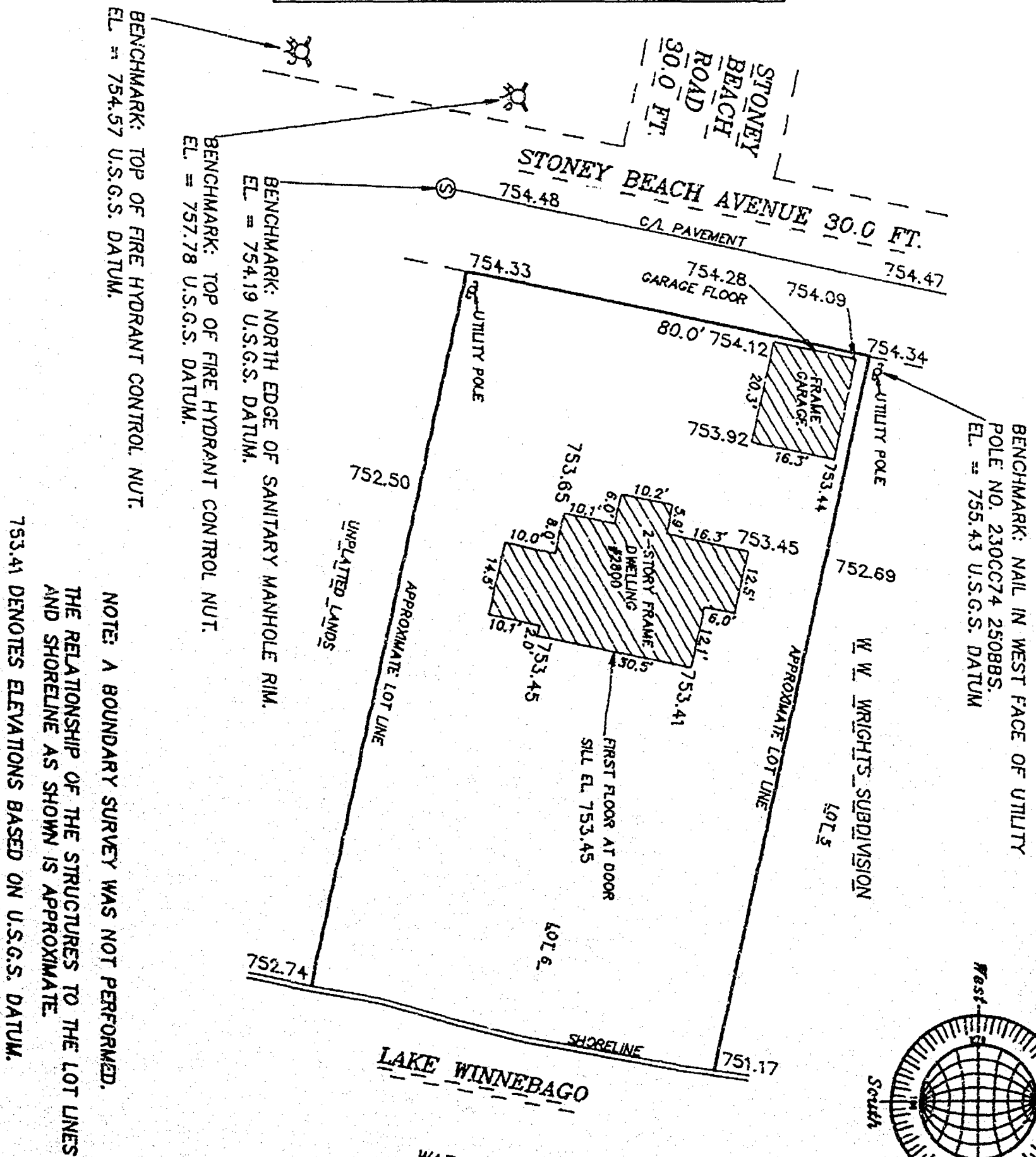
SITUATED ALONG STONEY AVENUE. BEING LOT 6 OF W. W. WRIGHTS SUBDIVISION AND UNPLATTED LANDS IN GOVERNMENT LOT 3, SECTION 36, T18N, R16E, 14TH WARD, CITY OF OSHKOSH, WINNEBAGO COUNTY, WISCONSIN.

OCTOBER 24, 1996

SURVEY FOR JOSEPHINE WEBER

NO. 3024

NOTE: THE 100 YEAR FLOOD ELEVATION FOR THIS AREA IS 749.03 BASED ON U.S.G.S. DATUM.



OCTOBER 24, 1996

ROEHLIG

LAND SURVEYING
&
CONSULTING LTD.

417 North Sawyer Street * Oshkosh WI * 54901
(414) 233-2884

NO. 3024

Stock No. 26273

NO. 2758

CERTIFIED SURVEY MAP NO. _____

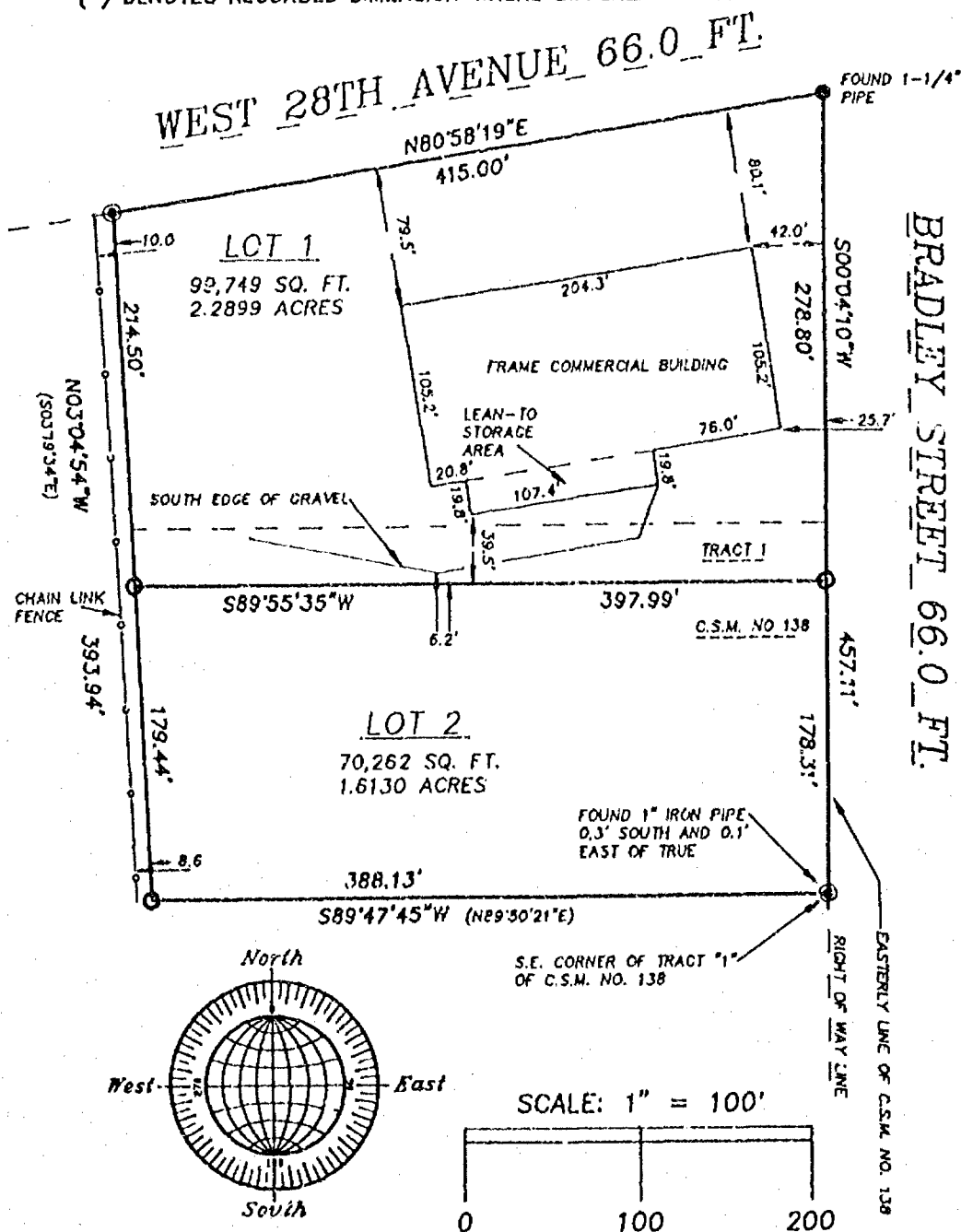
SHEET 1 OF 2

BEING TRACT 1 OF C.S.M. NO. 138 AND PART OF THE
S.W. 1/4 OF SECTION 36, T18N, R16E, IN THE 14TH
WARD CITY OF OSHKOSH, WINNEBAGO COUNTY, WISCONSIN

BEARINGS ARE REFERENCED TO THE EASTERLY LINE OF C.S.M. NO. 138,
WHICH HAS AN ASSUMED BEARING OF SOUTH 00°04'10" WEST.

ALL DISTANCES ARE MEASURED TO THE NEAREST HUNDREDTH OF A FOOT.

- DENOTES 3/4 INCH DIAMETER IRON ROD 24 INCHES LONG SET, WEIGHING
NOT LESS THAN 1.50 LBS PER LINEAL FOOT.
- ⊙ DENOTES FOUND 1 INCH DIAMETER IRON PIPE.
- () DENOTES RECORDED DIMENSION WHERE DIFFERENT FROM ACTUAL MEASUREMENT.



OCTOBER 26, 1995

ROEHLIG

LAND SURVEYING
&
CONSULTING LTD.

417 North Sawyer Street • Oshkosh WI • 54901
(414) 233-2884

NO. 2758



Stock No. 26273

NO. 2758

CERTIFIED SURVEY MAP NO. _____

SHEET 1 OF 3

BEING TRACT 1 OF C.S.M. NO. 138 AND PART OF THE
S.W. 1/4 OF SECTION 36, T18N, R16E, IN THE 14TH
WARD CITY OF OSHKOSH, WINNEBAGO COUNTY, WISCONSIN


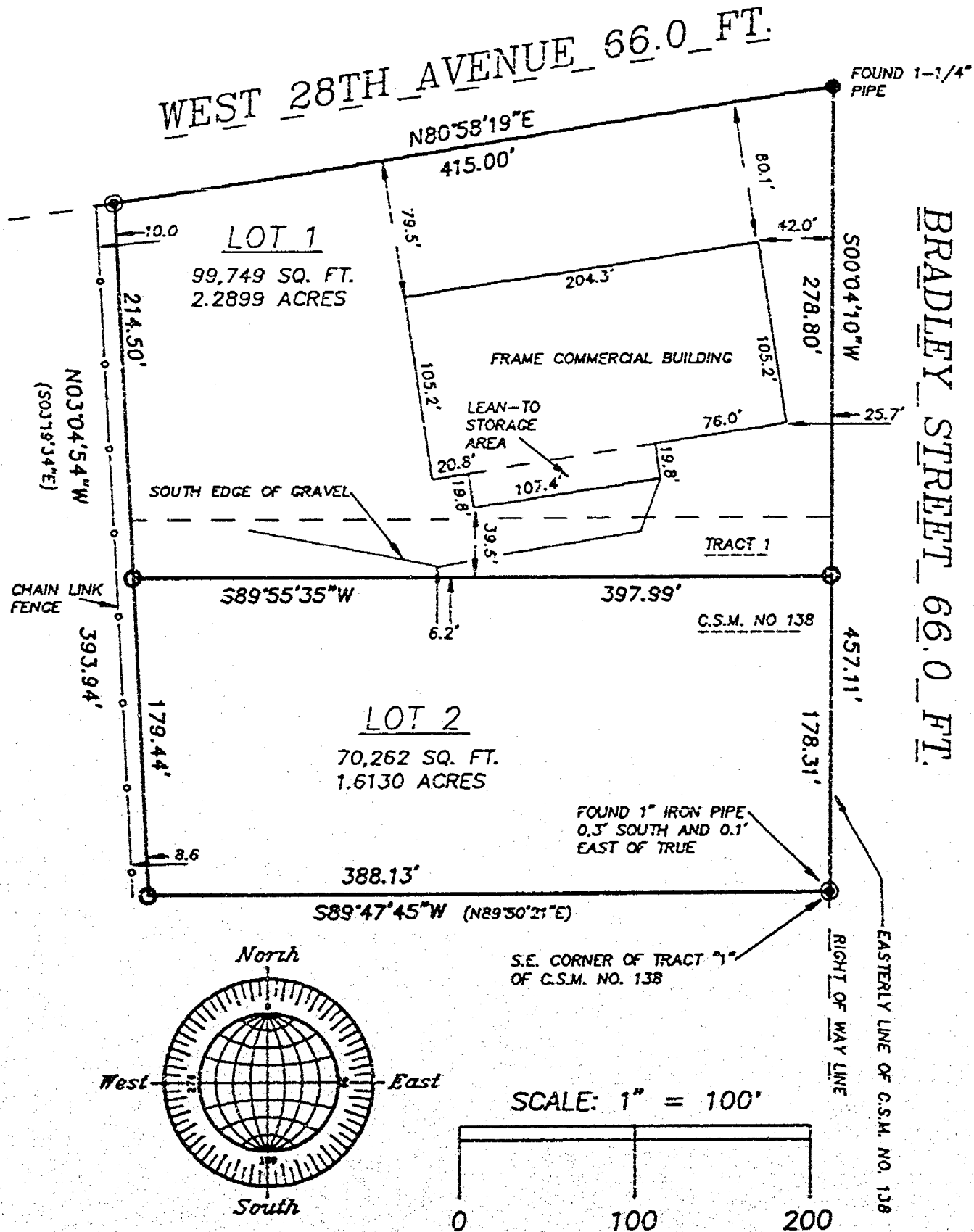
BEARINGS ARE REFERENCED TO THE EASTERLY LINE OF C.S.M. NO. 138,
WHICH HAS AN ASSUMED BEARING OF SOUTH 00°04'10" WEST.

ALL DISTANCES ARE MEASURED TO THE NEAREST HUNDREDTH OF A FOOT.

○ DENOTES 3/4 INCH DIAMETER IRON ROD 24 INCHES LONG SET, WEIGHING
NOT LESS THAN 1.50 LBS PER LINEAL FOOT.

⊙ DENOTES FOUND 1 INCH DIAMETER IRON PIPE.

() DENOTES RECORDED DIMENSION WHERE DIFFERENT FROM ACTUAL MEASUREMENT.



OCTOBER 26, 1995

ROEHLIG

LAND SURVEYING
&
CONSULTING LTD.

417 North Sawyer Street * Oshkosh WI * 54901

(414) 233-2884

NO. 2758

Sheet No. 26273

NO. 2758

SHEET 2 OF 3

CERTIFIED SURVEY MAP NO.

BEING TRACT 1 OF CERTIFIED SURVEY MAP NO. 118 AND PART OF THE S.W. 1/4 OF SECTION 16, T16N, R16E, IN THE 14TH WARD, CITY OF OSHKOSH, WINNEBAGO COUNTY, WISCONSIN.

SURVEYOR'S CERTIFICATE
STATE OF WISCONSIN)

102

WINNEBAGO COUNTY)

I, REINHARD ROCHLIQ, Wisconsin Registered Land Surveyor do hereby certify:

THAT I have surveyed, divided and mapped Tract 1 of Certified Survey Map No. 118 and part of the S.W. 1/4 of Section 16, T16N, R16E, in the 14th Ward, City of Oshkosh, Winnebago County, Wisconsin which is bounded and described as follows:

BEGINNING AT THE S.E. CORNER OF TRACT 1 OF CERTIFIED SURVEY MAP NO. 118, BEING DOCUMENT NO. 479752, THENCE SOUTH 82°41'45" WEST ALONG THE SOUTH LINE OF TRACT 1 IN SAID SURVEY MAP, 388.11 FT. TO THE WEST LINE OF SAID SURVEY MAP; THENCE NORTH 01°04'54" WEST ALONG SAID WEST LINE AND EXTENDED WEST LINE 121.24 FT. TO A POINT ON THE SOUTHERLY LINE OF WEST 26TH AVENUE; THENCE NORTH 80°58'12" EAST ALONG THE SOUTHERLY LINE OF SAID AVENUE, 415.00 FT. TO A POINT ON THE WESTERLY LINE OF BRADLEY STREET; THENCE SOUTH 00°04'10" WEST ALONG THE WESTERLY LINE OF SAID STREET AND EASTERLY LINE AND EXTENDED EASTERLY LINE OF SAID SURVEY MAP, 457.11 FT. TO THE POINT OF BEGINNING. SAID PARCEL IS SUBJECT TO ALL EXISTING EASEMENTS AND RESTRICTIONS OF RECORD.

THAT I have made this survey by the direction of Mark Dure, City of Oshkosh, owner of said land.

THAT such map is a correct representation of all the exterior boundaries of the land surveyed and the land division thereof made.

THAT I have fully complied with the provisions of Chapter 216 of the Wisconsin Statutes and the Subdivision Ordinance of the City of Oshkosh.

10.26.20
Date

Reinhard Rochliq
Reinhard Rochliq, Registered
Wisconsin Land Surveyor 5-1166



Block No. 26773

NO. 2758

SHEET 3 OF 3

CERTIFIED SURVEY MAP NO.

BEING TRACT 1 OF CERTIFIED SURVEY MAP NO. 118 AND PART OF THE S.W. 1/4 OF SECTION 16, T18N, R16E, IN THE 14TH WARD, CITY OF OSHKOSH, WINNEBAGO COUNTY, WISCONSIN.

OWNER'S CERTIFICATE

AS OWNER, I hereby certify that I caused the land described on this map to be surveyed, divided and mapped as represented on this map in accordance with the City of Oshkosh Subdivision Ordinance.

WITNESS the hand and seal of said owner this ____ day of _____, 1925.

Mark Devo

STATE OF WISCONSIN)
189
WINNEBAGO COUNTY)

PERSONALLY came before me this ____ day of _____, 1925 the aforementioned Mark Devo, to me known to be the person who executed the foregoing instrument and acknowledged the same.

My Commission Expires _____

Notary Public, Winnebago
County, State of Wisconsin


OSHKOSH PLANNING COMMISSION
CERTIFICATE OF APPROVAL

This Certified Survey Map of Tract 1 of Certified Survey Map No. 118 and part of the S.W. 1/4 of Section 16, T18N, R16E, in the 14th Ward, City of Oshkosh, Winnebago County, Wisconsin, is hereby approved.

Date

Planning Commission Representative

THIS DOCUMENT WAS DRAFTED BY
BRINHARD BOENLIO.



CERTIFIED SURVEY MAP NO.

LEGEND

- ① - 1 1/2" MIN PWT FOLD
- ② - 1" MIN PWT FOLD
- ③ - 3/4" MIN PWT FOLD
- ④ - COUNTY WORKBOOK FOLD
- () - RECEIVED INFORMATION
- ⑤ - 1" IF S/DOT CAN FOLD

REARVIEW REFLECTED TO THE
MICHIGAN STATE PLANE COMPANY
DIVISION - SOUTH BAY

[illegible]

LOT 1
 76,000 SQ FT LOT
 7,801 SQ FT ROAD
 83,801 SQ FT TOTAL
 (1.925 ACRES)

LOT 2
1982 5077 101
1982 5077 ROAD
21854 1077 TOTAL
(0543 ACRES)

LOT 3
 50.072 SQ FT LOT
 0.008 SQ FT LIMITED EASEMENT
 5.512 SQ FT ROAD
 55.412 SQ FT TOTAL
 (1.43) ACRES

3 1/4 CORNUS
SECTION 14
F. 104. E. 104.

MAUKAU AVENUE

AERO-METRIC

Aero-Metric, Incorporated
Land Planning & Design Division
 800-545-1700 800-476-1285 FAX 409-1700
 849 NORTH BAYVIEW STREET OAKTON, VIRGINIA 22124

PROJECT FILE: 2910252
 DWG. FILE: 1050000
 DRAFTER BY: J.S.
 DATE: 04-29-07
 NOTEBOOK: P-111 PAGE: 50

1-3394

STATE OF WISCONSIN)
WINNEBAGO COUNTY) SS

CERTIFIED SURVEY MAP NO. _____

OF

SURVEYED FOR:
PEGGY HIRSCHBERG
1301 BAYSHORE DRIVE
OSHKOSH, WI 54901

A PART OF THE SE1/4 OF THE SW1/4 AND PART OF
GOV'T LOT 4 IN FRACTIONAL SECTION 36, T.18N., R.16E., 14TH
WARD, CITY OF OSHKOSH, WINNEBAGO COUNTY, WISCONSIN.

SCALE: 1" = 100'

— LEGEND —

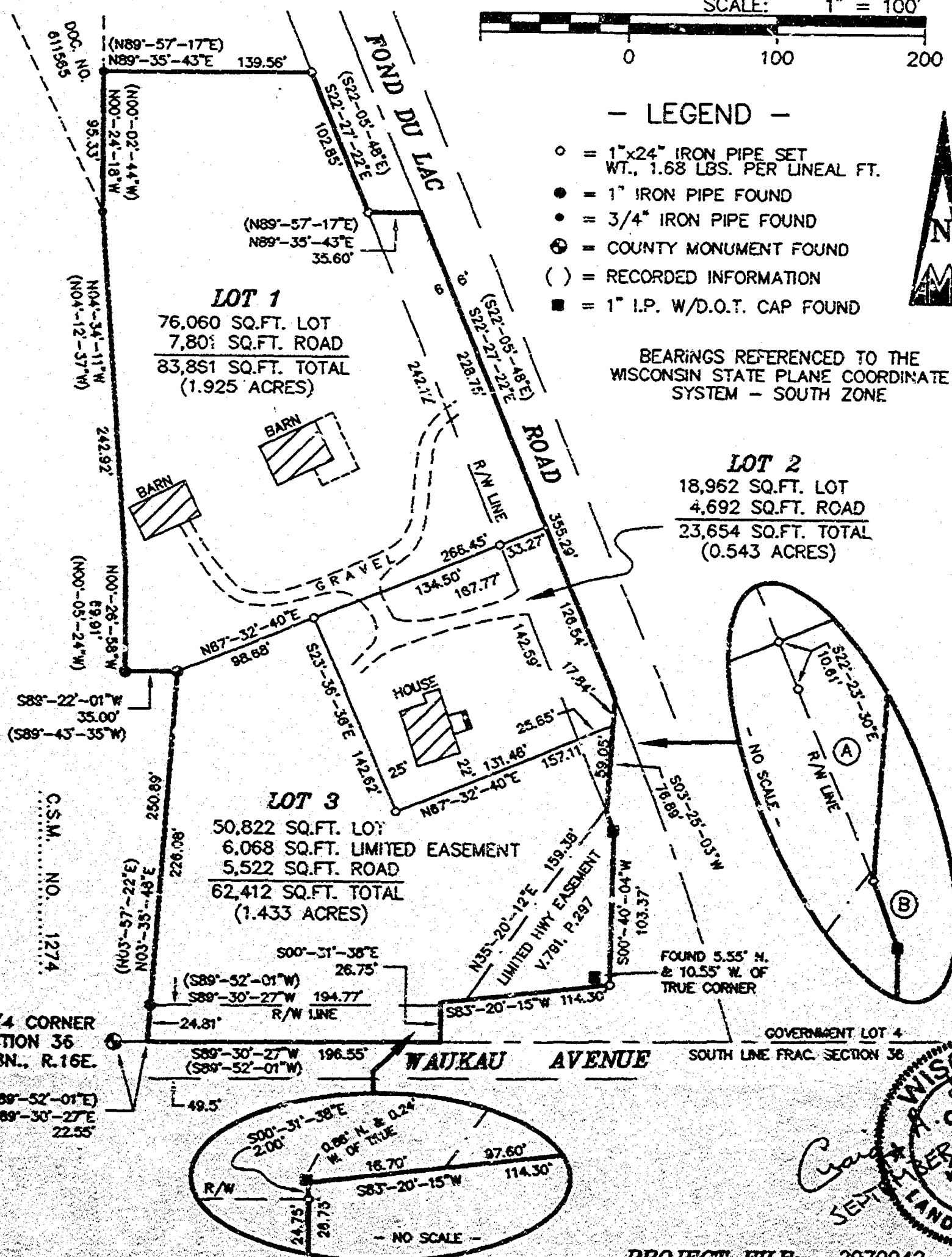
- = 1"x24" IRON PIPE SET
WT., 1.68 LBS. PER LINEAL FT.
- = 1" IRON PIPE FOUND
- = 3/4" IRON PIPE FOUND
- ⊙ = COUNTY MONUMENT FOUND
- () = RECORDED INFORMATION
- = 1" I.P. W/D.O.T. CAP FOUND

BEARINGS REFERENCED TO THE
WISCONSIN STATE PLANE COORDINATE
SYSTEM - SOUTH ZONE



PURSUANT TO SECTION 30-71(J) PROPORTIONATE PAYMENT IN LIEU OF
DEDICATION OF THE CITY OF OSHKOSH SUBDIVISION ORDINANCE, A \$100.00
PER UNIT FEE SHALL BE PAID BY THE OWNER/AGENT
AT THE TIME OF BUILDING PERMIT APPLICATION.

PARKS DEDICATION FEE



AERO-METRIC

Aero-Metric, Incorporated
Land Planning & Design Division
928-849-7708 800-472-5313 FAX 928-77090
539 NORTH MADISON STREET CHILTON, WISCONSIN 53014

PROJECT FILE: 2970942
DWG. FILE: HIRSCHRG
DRAFTED BY: S.S.
DATE: 09-29-97
NOTEBOOK: P-141 PAGE: 00
L- 2286

STATE OF WISCONSIN) SS
WINNEBAGO COUNTY)


CERTIFIED SURVEY MAP NO. _____

OF

SURVEYED FOR:
PEGGY HIRSCHBERG
1301 BAYSHORE DRIVE
OSHKOSH, WI 54901

A PART OF THE SE1/4 OF THE SW1/4 AND PART OF
GOV'T LOT 4 IN FRACTIONAL SECTION 36, T.18N., R.16E., 14TH
WARD, CITY OF OSHKOSH, WINNEBAGO COUNTY, WISCONSIN.

SCALE: 1" = 100'



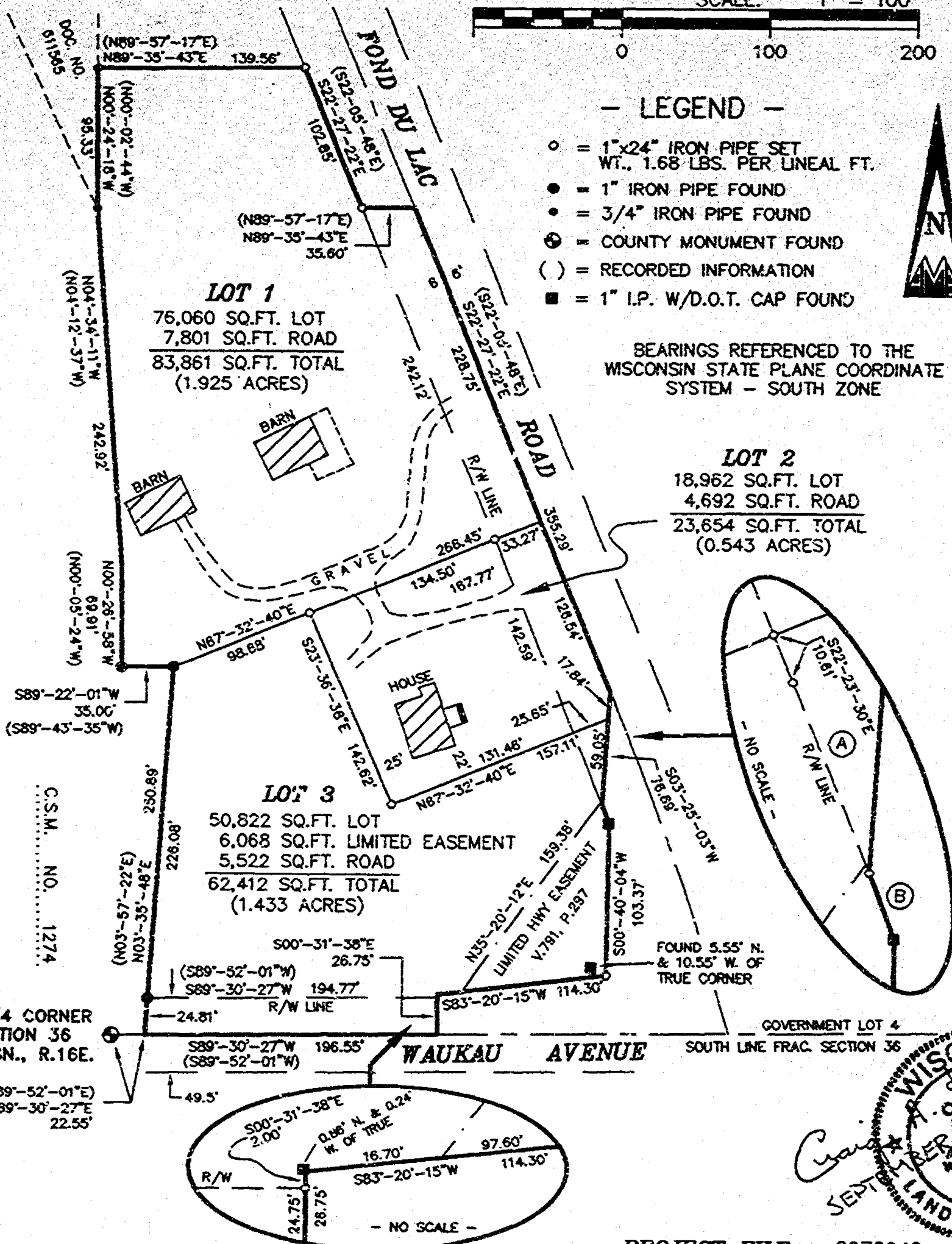
LEGEND

- = 1"x24" IRON PIPE SET
WT., 1.68 LBS. PER LINEAL FT.
- = 1" IRON PIPE FOUND
- = 3/4" IRON PIPE FOUND
- ⊙ = COUNTY MONUMENT FOUND
- () = RECORDED INFORMATION
- = 1" I.P. W/D.O.T. CAP FOUND



BEARINGS REFERENCED TO THE
WISCONSIN STATE PLANE COORDINATE
SYSTEM - SOUTH ZONE

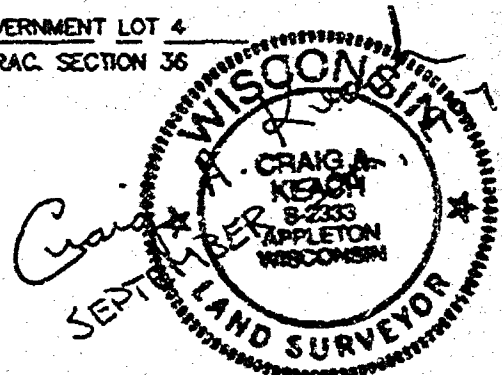
PURSUANT TO SECTION 30-71(J) PROPORTIONATE PAYMENT IN LIEU OF
DEDICATION OF THE CITY OF OSHKOSH SUBDIVISION ORDINANCE, A \$100.00
PER UNIT FEE SHALL BE PAID BY THE OWNER/AGENT
AT THE TIME OF BUILDING PERMIT APPLICATION.



AERO-METRIC

Aero-Metric, Incorporated
Land Planning & Design Division
926-849-7708 800-472-5313 FAX (920)-77099
539 NORTH MADISON STREET CHILTON, WISCONSIN 53014

PROJECT FILE: 2970942
DWG. FILE: HIRSCHRG
DRAFTED BY: S.S.
DATE: 09-29-97
NOTEBOOK: P-141 PAGE: 00
L- 2286



STATE OF WISCONSIN)
WINNEBAGO COUNTY)

SS CERTIFIED SURVEY MAP

Sheet 2 of 3

A part of the SE¼ of the SW¼ and a part of Government Lot 4 all in Fractional Section 36, T.18N.,
R.16E., 14th Ward, City of Oshkosh, Winnebago County, Wisconsin.

CURVE	RADIUS	CHORD BEARING	CHORD LENGTH	CENTRAL ANGLE	ARC LENGTH
A	1876.82	S22°-23'-30"E	10.61	00°-19'-26"	10.61
B	1876.82	S20°-54'-33"E	14.82	00°-27'-09"	14.82

SURVEYOR'S CERTIFICATE:


I, Craig A. Keach, Wisconsin Registered Land Surveyor of Aero-Metric, Inc. certify that I have surveyed, divided and mapped under the direction of Peggy Hirschberg a part of the Southeast Quarter (SE¼) of the Southwest Quarter (SW¼) and a part of Government Lot 4 all in Fractional Section Thirty-Six (36), Township Eighteen (18) North, Range Sixteen (16) East, Fourteenth (14th) Ward, City of Oshkosh, Winnebago County, Wisconsin containing 169,927.56 square feet (3.901 acres) of land and being described by:


Commencing at the South Quarter (S¼) of said Fractional Section 36; thence N89°-30'-27"E (Recorded as N89°-52'-01"E) 22.55 feet along the south line of Government Lot 4 of said Fractional Section 36 to the Southeast Corner of Lot 1 of Certified Survey Map Number 1274, Recorded in Volume 1, Page 1274 of Certified Survey Maps, Document Number 614241 and being the point of beginning; thence N03°-35'-48"E (Recorded as N03°-57'-22"E) 250.89 feet; thence S89°-22'-01"W (Recorded as S89°-43'-35"W) 35.00 feet; thence N00°-26'-58"W (Recorded as N00°-05'-24"W) 69.91 feet to the Northeast Corner of said Lot 1; thence N04°-34'-11"W (Recorded as N04°-12'-37"W) 242.92 feet to the Southeast Corner of lands described in Document Number 611565; thence N00°-24'-18"W (Recorded as N00°-02'-44"W) 95.33 feet to the Northeast Corner of said lands; thence N89°-35'-43"E (Recorded as N89°-57'-17"E) 139.56 feet to a point on the Westerly line of Fond du Lac Road (U.S.H. "45"); thence S22°-27'-22"E (Recorded as S22°-05'-48"E) 102.85 feet along said Westerly line; thence N89°-57'-17"E (Recorded as N89°-57'-17"E) 35.60 feet to the Centerline of Fond du Lac Road (U.S.H. "45"); thence S22°-27'-22"E (Recorded as S22°-05'-48"E) 355.29 feet along said Centerline; thence S03°-25'-03"W 76.89 feet to a point on the Westerly line of Fond du Lac Road (U.S.H. "45"); thence Southeasterly along said Westerly line 14.82 feet along the arc of a curve to the right having a radius of 1876.82 feet and a chord of which bears S20°-54'-33"E 14.82 feet; thence S00°-40'-04"W 102.94 feet along said Westerly line; thence S83°-20'-15"W 114.30 feet along the Northerly line of Waukau Avenue; thence S00°-31'-38"E 26.75 feet to a point on the South line of Government Lot 4 of said Fractional Section 36; thence S89°-30'-27"W (Recorded as S89°-52'-01"W) 196.55 feet along said South line to the point of beginning; being subject to any and all easements and restrictions of record including a Limited Highway Easement as recorded in Volume 791, Page 297 of Deeds.

That such is a correct representation of all exterior boundaries of the land surveyed.

That I have fully complied with the provisions of Chapter 236.34 of the Wisconsin Statutes and the Land Subdivision Ordinance of the City of Oshkosh in surveying and mapping the same.

Dated this 30th day of SEPTEMBER 1997.


Wisconsin Registered Land Surveyor
Craig A. Keach, S-2333



(NOTARY SEAL ON SHEET 3 OF 3)

L-2286

STATE OF WISCONSIN)
WINNEBAGO COUNTY)

SS

CERTIFIED SURVEY MAP

Sheet 3 of 3

A part of the SE¼ of the SW¼ and a part of Government Lot 4 all in Fractional Section 36, T.18N.,
R.16E., 14th Ward, City of Oshkosh, Winnebago County, Wisconsin.

OWNER'S CERTIFICATE:

As owner, I hereby certify that I caused the land described on this Certified Survey Map to be surveyed, divided
and mapped as represented on this Certified Survey Map.

Dated this _____ day of _____, 1997.

In the presence of:

Larry B. Hirschberg

Peggy D. Hirschberg

STATE OF WISCONSIN)
WINNEBAGO COUNTY)

SS

Personally came before me this _____ day of _____, 1997, Larry B. Hirschberg and Peggy
D. Hirschberg to me known to be the persons who executed the foregoing instrument and acknowledge the
same.

Notary Public, _____ Wisconsin
My Commission Expires _____

CITY OF OSHKOSH PLANNING COMMISSION CERTIFICATE:

This Certified Survey Map being a part of the Southeast Quarter (SE¼) of the Southwest Quarter
(SW¼) and a part of Government Lot 4 all in Fractional Section Thirty-Six (36), Township Eighteen (18) North,
Range Sixteen (16) East, Fourteenth (14th) Ward, City of Oshkosh, Winnebago County, Wisconsin.

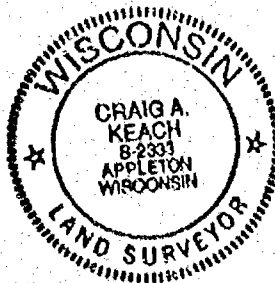
Date: _____

Secretary: Bruce Roskom

Dated this 30th day of SEPTEMBER, 1997.

Craig A. Keach

Wisconsin Registered Land Surveyor
Craig A. Keach, S-2333





STATE OF WISCONSIN) SS
WINNEBAGO COUNTY)

CERTIFIED SURVEY MAP NO. 3835

OF

A PART OF THE SE1/4 OF THE SW1/4 AND PART OF
GOV'T LOT 4 IN FRACTIONAL SECTION 36, T.18N., R.16E., 14TH
WARD, CITY OF OSHKOSH, WINNEBAGO COUNTY, WISCONSIN.
SURVEYED FOR: PEGGY HIRSCHBERG
1301 BAYSHORE DRIVE
OSHKOSH, WI 54901

SCALE: 1" = 100'

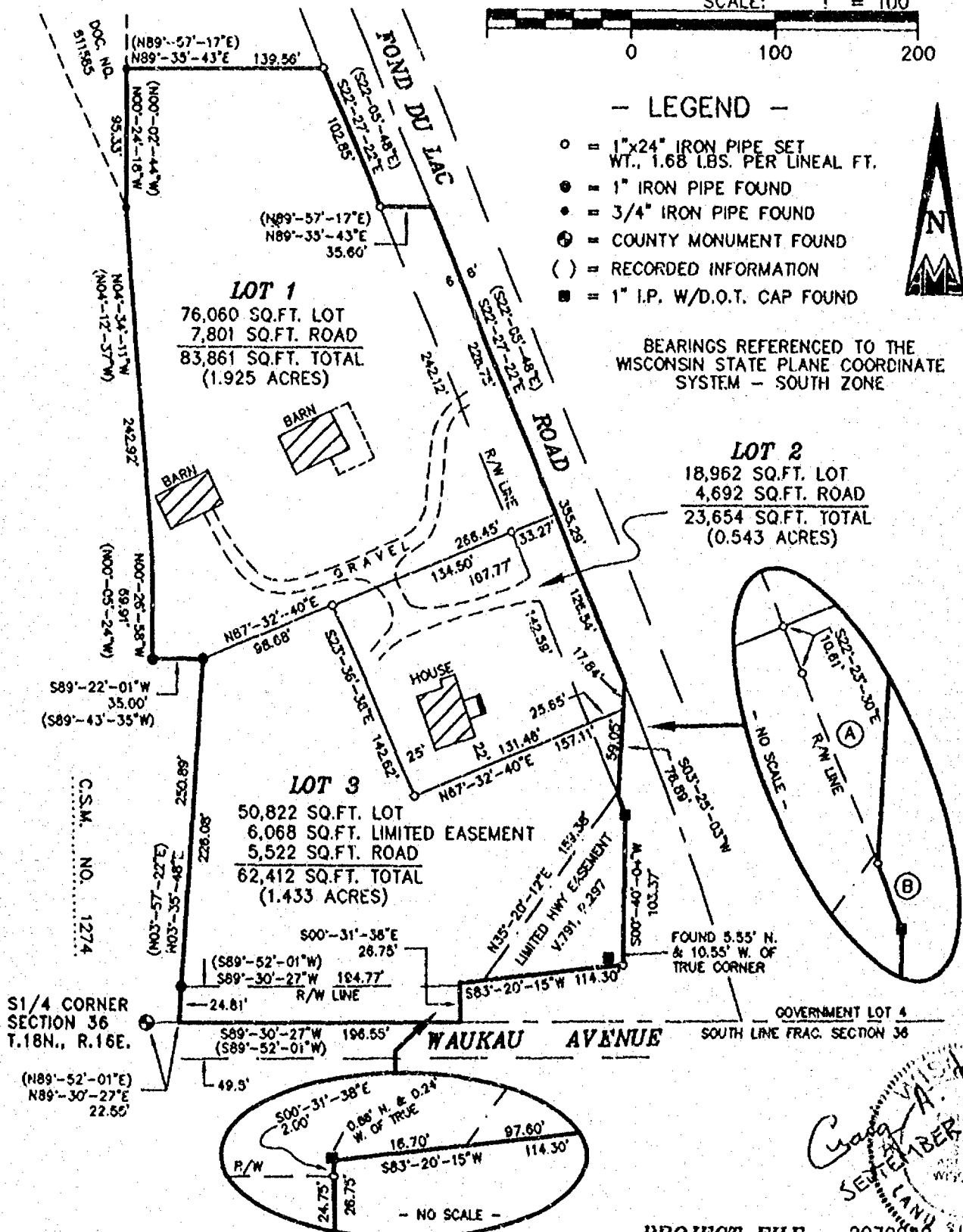
LEGEND

- = 1"x24" IRON PIPE SET
WT., 1.68 LBS. PER LINEAL FT.
- = 1" IRON PIPE FOUND
- = 3/4" IRON PIPE FOUND
- ⊙ = COUNTY MONUMENT FOUND
- () = RECORDED INFORMATION
- = 1" I.P. W/D.O.T. CAP FOUND

BEARINGS REFERENCED TO THE
WISCONSIN STATE PLANE COORDINATE
SYSTEM - SOUTH ZONE



PURSUANT TO SECTION 36-71(C) PROPORTIONATE PAYMENT IN LIEU OF
DEDICATION OF THE CITY OF OSHKOSH SUBDIVISION ORDINANCE A \$100.00
PER UNIT FEE SHALL BE PAID BY THE OWNER/AGENT
AT THE TIME OF BUILDING PERMIT APPLICATION.



AERO-METRIC

Aero-Metric, Incorporated
Land Planning & Design Division
920-849-7700 800-478-3313 FAX (849-7709)
539 NORTH MAPISON STREET CHILTON, WISCONSIN 53014

PROJECT FILE: 2970942
DWG. FILE: HIRSCHRG
DRAFTED BY: S.S.
DATE: 09-29-97
NOTEBOOK: P-141 PAGE: 00
L- 2286

Chad A. Hirschberg
SEPTEMBER 30th, 1997
LAND SURVEYOR
WISCONSIN



STATE OF WISCONSIN) SS
WINNEBAGO COUNTY)


CERTIFIED SURVEY MAP NO. 3835

OF

SURVEYED FOR:
PEGGY HIRSCHBERG
1301 BAYSHORE DRIVE
OSHKOSH, WI 54901

A PART OF THE SE1/4 OF THE SW1/4 AND PART OF
GOV'T LOT 4 IN FRACTIONAL SECTION 36, T.18N., R.16E., 14TH
WARD, CITY OF OSHKOSH, WINNEBAGO COUNTY, WISCONSIN.

SCALE: 1" = 100'



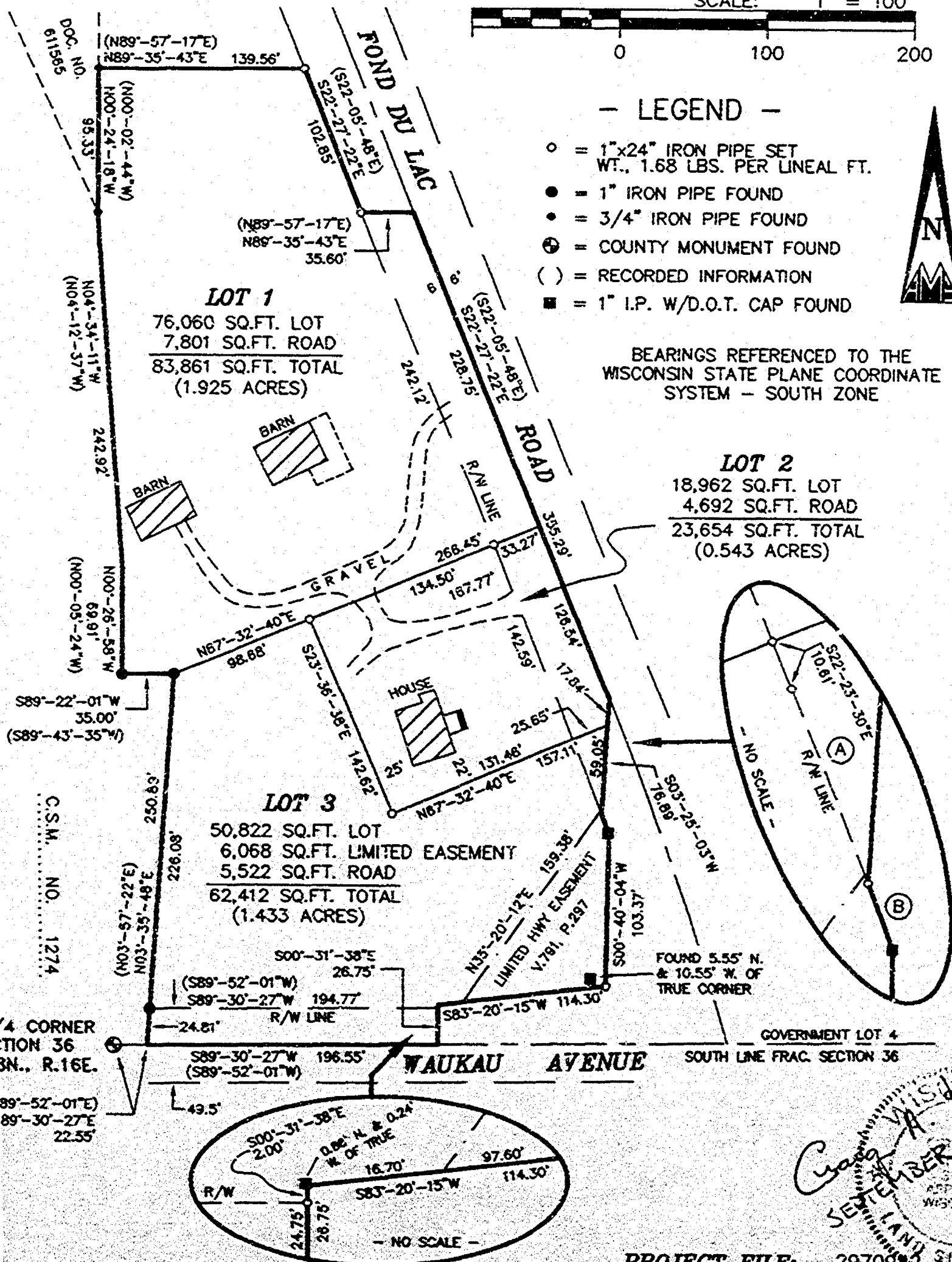
LEGEND

- = 1"x24" IRON PIPE SET
WT., 1.68 LBS. PER LINEAL FT.
- = 1" IRON PIPE FOUND
- = 3/4" IRON PIPE FOUND
- ⊕ = COUNTY MONUMENT FOUND
- () = RECORDED INFORMATION
- = 1" I.P. W/D.O.T. CAP FOUND



BEARINGS REFERENCED TO THE
WISCONSIN STATE PLANE COORDINATE
SYSTEM - SOUTH ZONE


PARKS DEDICATION FEE
PURSUANT TO SECTION 30-71(1) PROPORTIONATE PAYMENT IN LIEU OF
DEDICATION OF THE CITY OF OSHKOSH SUBDIVISION ORDINANCE, A \$100.00
PER UNIT FEE SHALL BE PAID BY THE OWNER/AGENT
AT THE TIME OF BUILDING PERMIT APPLICATION.



AERO-METRIC

Aero-Metric, Incorporated
Land Planning & Design Division
928-849-7708 808-472-5313 FAX (849-7709)
539 NORTH MADISON STREET CHILTEA, WISCONSIN 53014

PROJECT FILE: 2970942
DWG. FILE: HIRSCHRG
DRAFTED BY: S.S.
DATE: 09-29-97
NOTEBOOK: P-141 PAGE: 00
L- 2286



STATE OF WISCONSIN)
VANNEBAGO COUNTY)

88 CERTIFIED SURVEY MAP 3835

Sheet 2 of 3

A part of the SE 1/4 of the SW 1/4 and a part of Government Lot 4 all in Fractional Section 36, T 18N,
R 16E, 14th Wind. City of Oshkosh, Winnebago County, Wisconsin

CURVE	RADIUS	CHORD BEARING	CHORD LENGTH	CENTRAL ANGLE	ARC LENGTH
A	1876.82	S22° 23' 30"E	10.81	00° 19' 26"	10.81
B	1876.82	S20° 54' 33"E	14.82	00° 27' 05"	14.82

SURVEYOR'S CERTIFICATE:


I, Craig A. Keach, Wisconsin Registered Land Surveyor of Aero-Metric, Inc., certify that I have surveyed, divided and mapped under the direction of Peggy Henselberg a part of the Southeast Quarter (SE 1/4) of the Southwest Quarter (SW 1/4) and a part of Government Lot 4 all in Fractional Section Thirty Six (36) Township Eighteen (18) North, Range Eleven (10) East, Fourteenth (14th) Wind. City of Oshkosh, Winnebago County, Wisconsin containing 169,027.50 square feet (3.90 acres) of land and being described by

Commencing at the South Quarter (SW 1/4) of said Fractional Section 36, thence S89° 30' 27"E (Recorded as S89° 57' 01"E) 22.55 feet along the south line of Government Lot 4 of said Fractional Section 36 to the Southeast Corner of Lot 1 of Certified Survey Map Number 1274, Recorded in Volume 1, Page 1274 of Certified Survey Maps, Document Number 614241 and being the point of beginning, thence N03° 35' 48"E (Recorded as N03° 57' 22"E) 250.79 feet, thence S89° 27' 01"W (Recorded as S89° 43' 35"W) 35.00 feet, thence S00° 26' 58"W (Recorded as S00° 05' 24"W) 89.91 feet to the Northeast Corner of said Lot 1, thence N04° 34' 11"W (Recorded as N04° 12' 37"W) 242.82 feet to the Southeast Corner of lands described in Document Number 611505, thence S00° 24' 18"W (Recorded as S00° 02' 44"W) 95.93 feet to the Northeast Corner of said lands, thence S89° 35' 43"E (Recorded as S89° 57' 17"E) 139.26 feet to a point on the Westerly line of Fond du Lac Road (U.S. 11 '45'), thence S22° 27' 22"E (Recorded as S22° 05' 48"E) 107.85 feet along said Westerly line, thence N89° 57' 17"E (Recorded as N89° 57' 17"E) 35.50 feet to the Centerline of Fond du Lac Road (U.S. 11 '45'), thence S22° 27' 22"E (Recorded as S22° 05' 48"E) 355.29 feet along said Centerline, thence S03° 25' 03"W 76.69 feet to a point on the Westerly line of Fond du Lac Road (U.S. 11 '45'), thence S89° 26' 58"W 14.82 feet along the arc of a curve to the right having a radius of 1876.82 feet and a chord of which bears S20° 54' 33"E 14.82 feet, thence S00° 40' 04"W 102.94 feet along said Westerly line, thence S83° 20' 15"W 114.30 feet along the northerly line of Waukegan Avenue, thence S00° 31' 38"E 26.75 feet to a point on the South line of Government Lot 4 of said Fractional Section 36, thence S89° 30' 27"W (Recorded as S89° 57' 01"W) 196.55 feet along said South line to the point of beginning, being subject to any and all easements and restrictions of record including a Limited Highway Easement as recorded in Volume 781, Page 297 of Deeds.

That such is a correct representation of all exterior boundaries of the land surveyed.

That I have fully complied with the provisions of Chapter 236.34 of the Wisconsin Statutes and the Land Subdivision Ordinance of the City of Oshkosh in surveying and mapping the same.

Dated this 30th day of SEPTEMBER, 1997


Wisconsin Registered Land Surveyor
Craig A. Keach, S-2533



(NOTARY SEAL ON SHEET 3 OF 3)

STATE OF WISCONSIN)
WINNEBAGO COUNTY)

SS

CERTIFIED SURVEY MAP 3835"

Sheet 3 of 3

A part of the SE 1/4 of the NW 1/4 and a part of Government Lot 4 NE in Fractional Section 30, T 18N, R 18E, 14th Ward, City of Oshkosh, Winnebago County, Wisconsin

OWNER'S CERTIFICATE

As owner, I hereby certify that I caused the land described on this Certified Survey Map to be surveyed, divided and mapped as represented on this Certified Survey Map

Dated this 6th day of October, 1997

In the presence of

Larry B. Hirschberg
Larry B. Hirschberg

Peggy D. Hirschberg
Peggy D. Hirschberg

STATE OF WISCONSIN)
WINNEBAGO COUNTY)

SS

Find on Loc. County

Personally came before me this 6th day of Oct, 1997, Larry B. Hirschberg and Peggy D. Hirschberg to me known to be the persons who executed the foregoing instrument and acknowledged the same.

Mary E. Kuegel
Notary Public, Winnebago County, Wisconsin
My Commission Expires 7-1-2001

CITY OF OSHKOSH PLANNING COMMISSION CERTIFICATE.

This Certified Survey Map being a part of the Southeast Quarter (SE 1/4) of the Southwest Quarter (SW 1/4) and a part of Government Lot 4 NE in Fractional Section Thirty Six (36), Township Eighteen (18) North, Range Sixteen (16) East, Fourteenth (14th) Ward, City of Oshkosh, Winnebago County, Wisconsin

Date 4/22/97

John C. Brunk
Secretary Bruce Reardon John C. Brunk

Dated this 22nd day of SEPTEMBER, 1997

Craig A. Kuech
Wisconsin Registered Land Surveyor
Craig A. Kuech, S-2333



987037

Register's Office
Winnebago County, Wis.
Received for record this 29th
day of Oct A.D., 19 97
at 12:56 o'clock P. and
recorded in Vol. 1 of CSM
on page 3835.

Susan Winnechell
Register of Deeds

pd
16⁰⁰



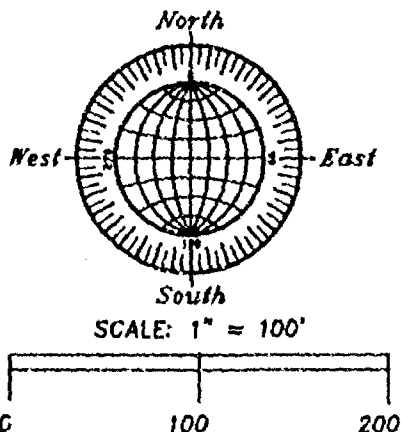
Stock No. 2673

NO. 3078

CERTIFIED SURVEY MAP NO. 3730

SHEET 1 OF 3

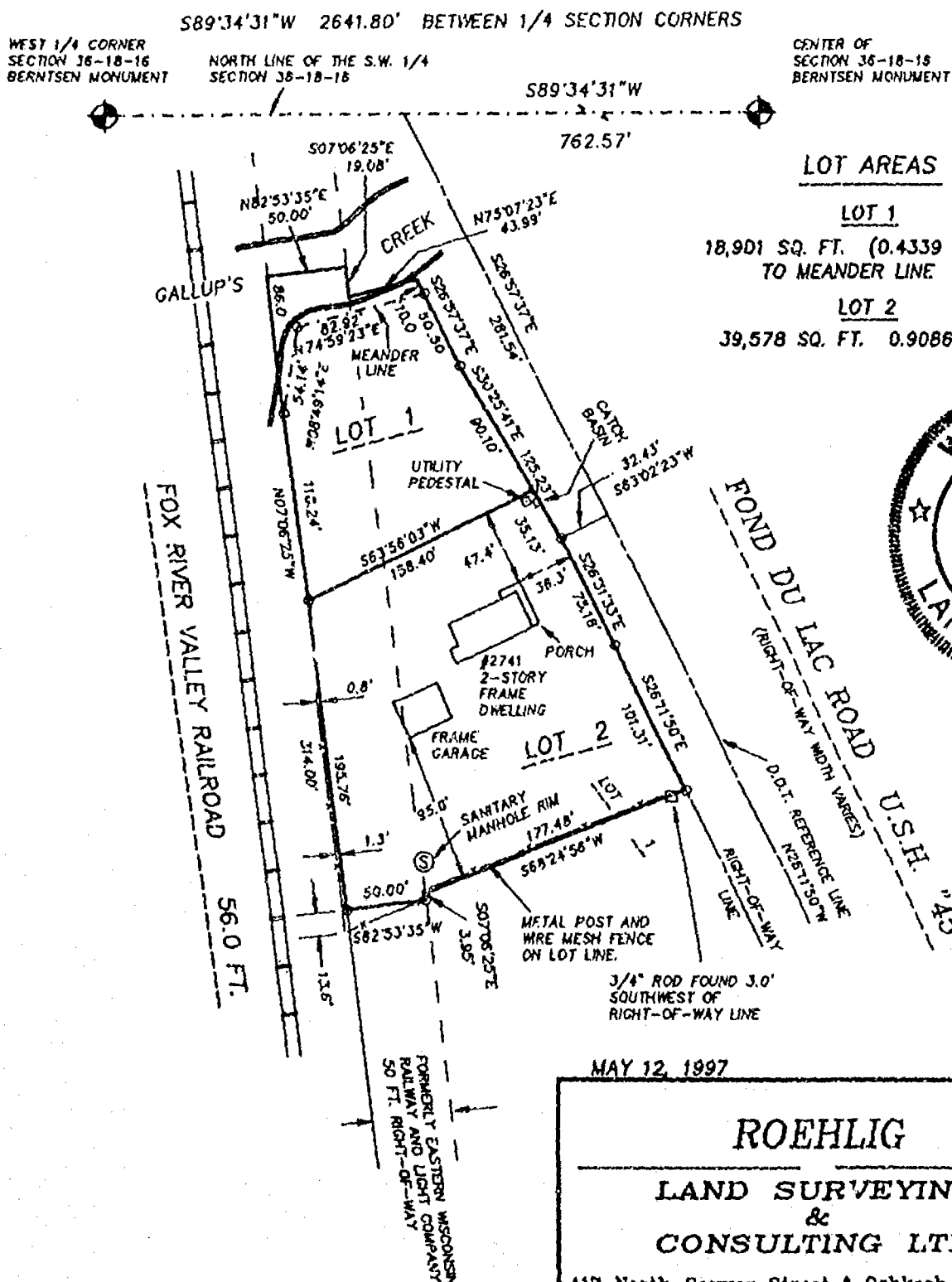
H.A.
BEING PART OF LOT 1 IN THE PLAT OF GALLUP'S RR ADDITION IN THE N.E. 1/4 OF THE S.W. 1/4 OF SECTION 36, T18N, R16E, TOWN OF ALGOMA AND NOW IN THE 14TH WARD, CITY OF OSHKOSH, WINNEBAGO COUNTY, WISCONSIN.



- DENOTES 3/4 INCH DIAMETER IRON ROD, 24 INCHES LONG, WEIGHING NOT LESS THAN 1.5 LBS PER LINEAL FOOT, SET.
- DENOTES 3/4 INCH DIAMETER IRON ROD FOUND.
- DENOTES 1 INCH DIAMETER IRON PIPE FOUND.

ALL DISTANCES ARE MEASURED TO THE NEAREST HUNDREDTH OF A FOOT.

BEARINGS ARE REFERENCED TO THE NORTH LINE OF THE SOUTHWEST 1/4 OF SECTION 36-18-16, WHICH BEARS NORTH 89°34'31" EAST PER STATE HWY PLANS.



MAY 12, 1997

ROEHLIG

LAND SURVEYING
&
CONSULTING LTD.

417 North Sawyer Street • Oshkosh WI • 54901

(414) 233-2884

NO. 3078



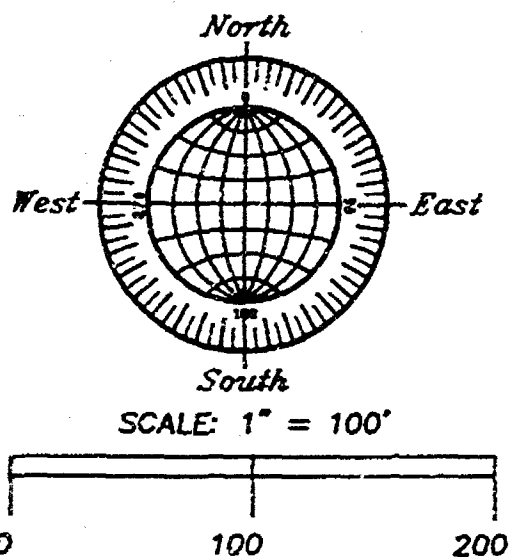
Stock No. 2673

NO. 3078

CERTIFIED SURVEY MAP NO. 3730

SHEET 1 OF 3

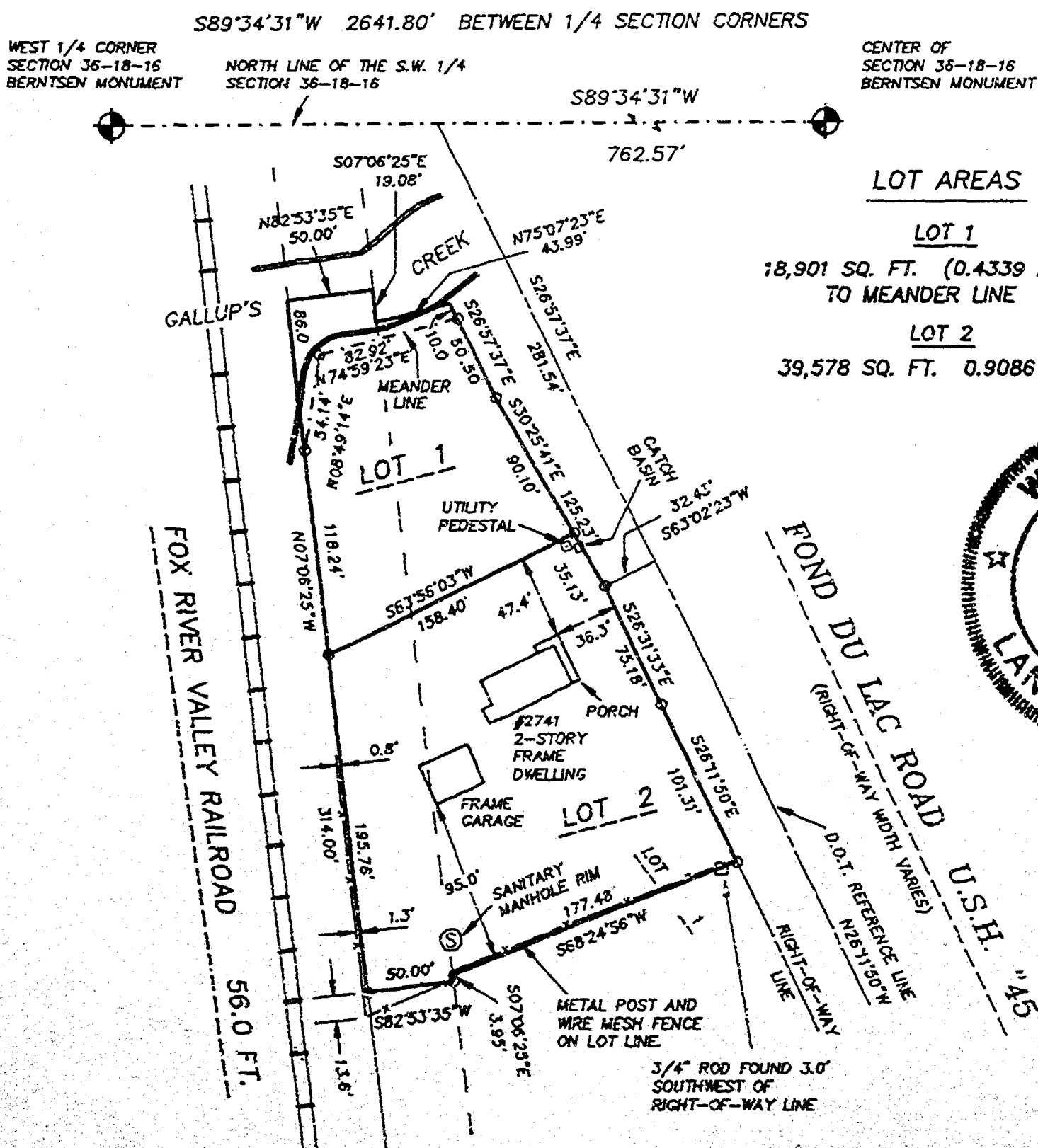
BEING PART OF LOT 1 IN THE PLAT OF ^{H.A.} GALLUP'S RR ADDITION IN THE N.E. 1/4 OF THE S.W. 1/4 OF SECTION 36, T18N, R16E, TOWN OF ALGOMA AND NOW IN THE 14TH WARD, CITY OF OSHKOSH, WINNEBAGO COUNTY, WISCONSIN.



- DENOTES 3/4 INCH DIAMETER IRON ROD, 24 INCHES LONG, WEIGHING NOT LESS THAN 1.5 LBS PER LINEAL FOOT, SET.
- DENOTES 3/4 INCH DIAMETER IRON ROD FOUND.
- DENOTES 1 INCH DIAMETER IRON PIPE FOUND.

ALL DISTANCES ARE MEASURED TO THE NEAREST HUNDREDTH OF A FOOT.

BEARINGS ARE REFERENCED TO THE NORTH LINE OF THE SOUTHWEST 1/4 OF SECTION 36-18-16, WHICH BEARS NORTH 89°34'31" EAST PER STATE HWY PLANS.



MAY 12, 1997

ROEHLIG

LAND SURVEYING
&
CONSULTING LTD.

417 North Sawyer Street • Oshkosh WI • 54901
(414) 233-2884

NO. 3078

NO. 1078

CERTIFIED SURVEY MAP NO. 3730

SHEET 2 OF 3

PART OF 1/4 1 IN THE PLAT OF GALLUP'S P. P. ADDITION IN THE N.E. 1/4 OF THE S.W. 1/4 OF SECTION 36, T18N, R16E, TOWN OF ALGONA AND NOW IN THE 14TH WARD, CITY OF OSHKOSH, WINNEBAGO COUNTY, WISCONSIN.

**SURVEYOR'S CERTIFICATE
STATE OF WISCONSIN)**

WINNEBAGO COUNTY)

I, REINHARD KOCHLIG, Wisconsin Registered Land Surveyor do hereby certify:

THAT I have surveyed, divided and capped part of Lot 1 in the Plat of Gallup's P. P. Addition in the N.E. 1/4 of the S.W. 1/4 of Section 36, T18N, R16E, Town of Algona and now in the 14th Ward, City of Oshkosh, Winnebago County, Wisconsin, which is bounded and described as follows:

COMMENCED AT THE CENTER OF SECTION 36, T18N, R16E, THENCE SOUTH 69°34'31" WEST ALONG THE NORTH LINE OF THE SOUTHWEST 1/4 OF SAID SECTION, 762.57 FT. TO A POINT ON THE U.S.N. 45° REFERENCE LINE; THENCE SOUTH 26°57'37" EAST ALONG SAID REFERENCE LINE, 201.54 FT.; THENCE SOUTH 63°02'23" WEST, 32.43 FT. TO A POINT ON THE WEST RIGHT-OF-WAY LINE OF SAID HIGHWAY; THENCE SOUTH 26°31'33" EAST ALONG SAID HIGHWAY RIGHT-OF-WAY, 75.10 FT.; THENCE SOUTH 26°31'50" EAST ALONG SAID HIGHWAY RIGHT-OF-WAY, 101.31 FT.; THENCE SOUTH 68°24'56" WEST, 177.40 FT.; THENCE SOUTH 07°06'25" EAST, 3.95 FT.; THENCE SOUTH 82°53'15" WEST, 50.00 FT. TO A POINT ON THE EAST RIGHT-OF-WAY LINE OF THE FOX RIVER VALLEY RAILROAD; THENCE NORTH 07°06'25" WEST ALONG SAID RAILROAD RIGHT-OF-WAY, 314.00 FT.; THENCE NORTH 08°49'14" EAST ALONG A MEANDER LINE RUNNING ALONG THE SOUTHERLY LINE OF GALLUP'S CREEK 54.14 FT.; THENCE NORTH 74°55'21" EAST ALONG SAID MEANDER LINE 82.92 FT. TO A POINT ON SAID WEST HIGHWAY RIGHT-OF-WAY LINE THENCE SOUTH 26°57'37" EAST ALONG SAID HIGHWAY RIGHT-OF-WAY 50.50 FT. THENCE SOUTH 10°25'41" EAST ALONG SAID HIGHWAY RIGHT-OF-WAY, 125.23 FT. TO THE POINT OF BEGINNING. SAID PARCEL IS SUBJECT TO ALL EXISTING EASEMENTS AND RESTRICTIONS OF RECORD.

THAT I have made this survey by the direction of Nancy M. Samida, owner of said land.

THAT such map is a correct representation of all the exterior boundaries of the land surveyed and the land division thereof made.

THAT I have fully complied with the provisions of Chapter 226 of the Wisconsin Statutes and the Land Subdivision Ordinance of the City of Oshkosh.

Date

Reinhard Kochlig Registered
Wisconsin Land Surveyor 6-1368



NO. 1078

CERTIFIED SURVEY MAP NO. 3240

SHEET 3 OF 1

PART OF LOT 1 IN THE PLAT OF GALLUP'S R. R. ADDITION IN THE N. E. 1/4 OF THE S. W. 1/4 OF SECTION 16, T18N, R16E, TOWN OF ALPHEA AND NOW IN THE 14TH WARD, CITY OF OSHKOSH, WINNEBAGO COUNTY, WISCONSIN.

OWNER'S CERTIFICATE

AS OWNER, I hereby certify that I caused the land described on this map to be surveyed, divided and mapped as represented on this map in accordance with the City of Oshkosh Subdivision Ordinance.

WITNESS the hand and seal of said owner this 27 day of May, 1997.

Nancy M. Samida
Nancy M. Samida

STATE OF WISCONSIN)
WINNEBAGO COUNTY)

PERSONALLY came before me this 27 day of May, 1997 the aforementioned Nancy M. Samida, to me known to be the person who executed the foregoing instrument and acknowledged the same.

Donald M. Sullivan
Notary Public, Winnebago
County, State of Wisconsin

My Commission Expires 5-18-97

CITY OF OSHKOSH PLANNING COMMISSION
CERTIFICATE OF APPROVAL

This Certified Survey Map of part of Lot 1 in the Plat of Gallup's R. R. Addition in the N. E. 1/4 of the S. W. 1/4 of Section 16, T18N, R16E, Town of Alpheia and now in the 14th Ward, City of Oshkosh, Winnebago County, Wisconsin, Nancy M. Samida owner, is hereby approved.


Date 6/18/97

John P. Rorke
City of Oshkosh Planning
Commission Representative

THIS DOCUMENT WAS DRAFTED BY
BRINARD RORLIG.

Register's Office
Winnebago County, Wis
Received for record this 18th
day of June, A.D. 1997
at 2:30 o'clock P.M. and
filed in Vol. 1... of S.S.M.
on page 333.

Susan A. Krasnowski
Register of Deeds



56126

pd
14