

FLOOD PLAIN SURVEY

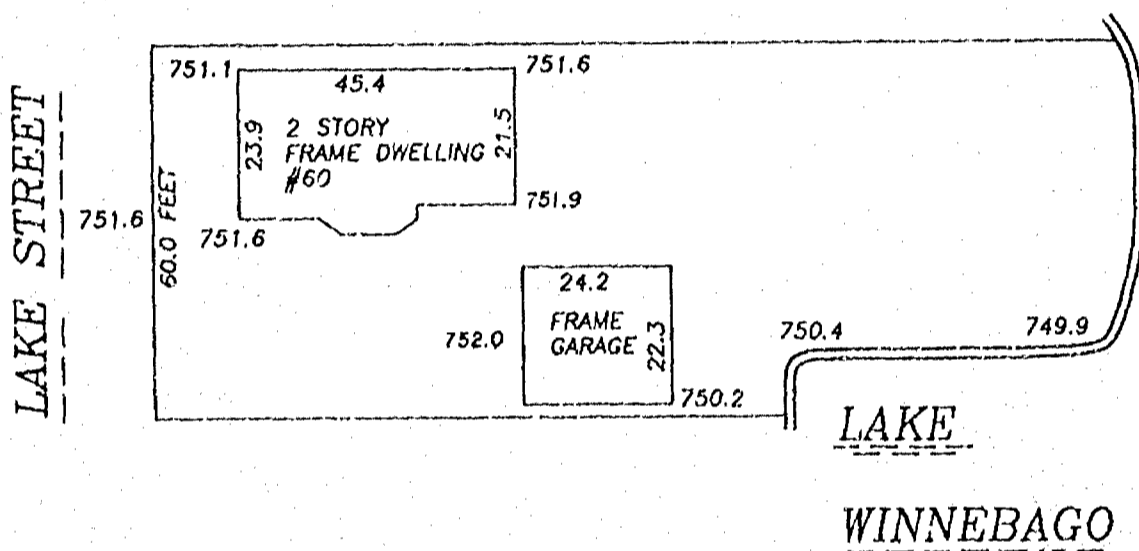
KNOWN AS 60 LAKE STREET, THE NORTH 60 FEET OF LOT 13 OF LEACH'S
MAP OF THE 8TH WARD, CITY OF OSHKOSH, WINNEBAGO COUNTY,
WISCONSIN.

MAY 28, 1992

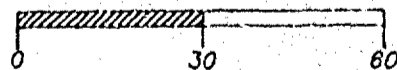
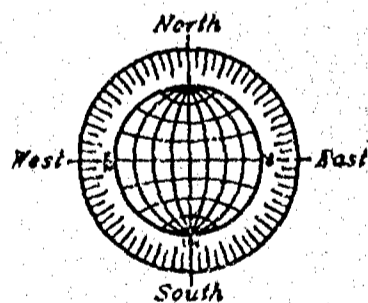
SURVEY FOR HAROLD REIDI

NO. 2159

BENCHMARK: TOP OPERATING NUT OF
HYDRANT AT #65 LAKE STREET.
ELEVATION: 753.99 (U.S.G.S.)



THE 100 YEAR FLOOD ELEVATION IS 749.0
PER THE FLOOD INSURANCE STUDY.



SCALE: 1" = 30'

ROEHLIG

**LAND SURVEYING
&
CONSULTING LTD.**

417 North Sawyer Street • Oshkosh WI • 54901
(414) 233-2884

NO. 2159