NO. 3355 CERTIFIED SURVEY MAP NO. _____ SHEET ___ OF ___

LOTS 11, 12, 13, 14, THE NORTH 1/3 OF LOT 10, THE WEST 10 FEET FRONT AND REAR OF LOTS 1 AND 2 AND THE WEST 10 FEET FRONT AND REAR OF THE NORTH 24 FEET OF LOT 3, ALL IN BLOCK "C" OF THE NORTHWESTERN CAR AND MACHINE COMPANY'S SECOND ADDITION IN THE 10TH WARD, CITY OF OSHKOSH, WINNEBAGO COUNTY, WISCONSIN

BEARINGS ARE REFERENCED TO THE NORTH LINE OF BLOCK C IN NORTHWESTERN CAR AND MACHINE COMPANY'S SECOND ADDITION, WHICH IS ASSUMED TO BEAR NORTH 90°00'00" EAST

EAGLE STREET 66 FT.

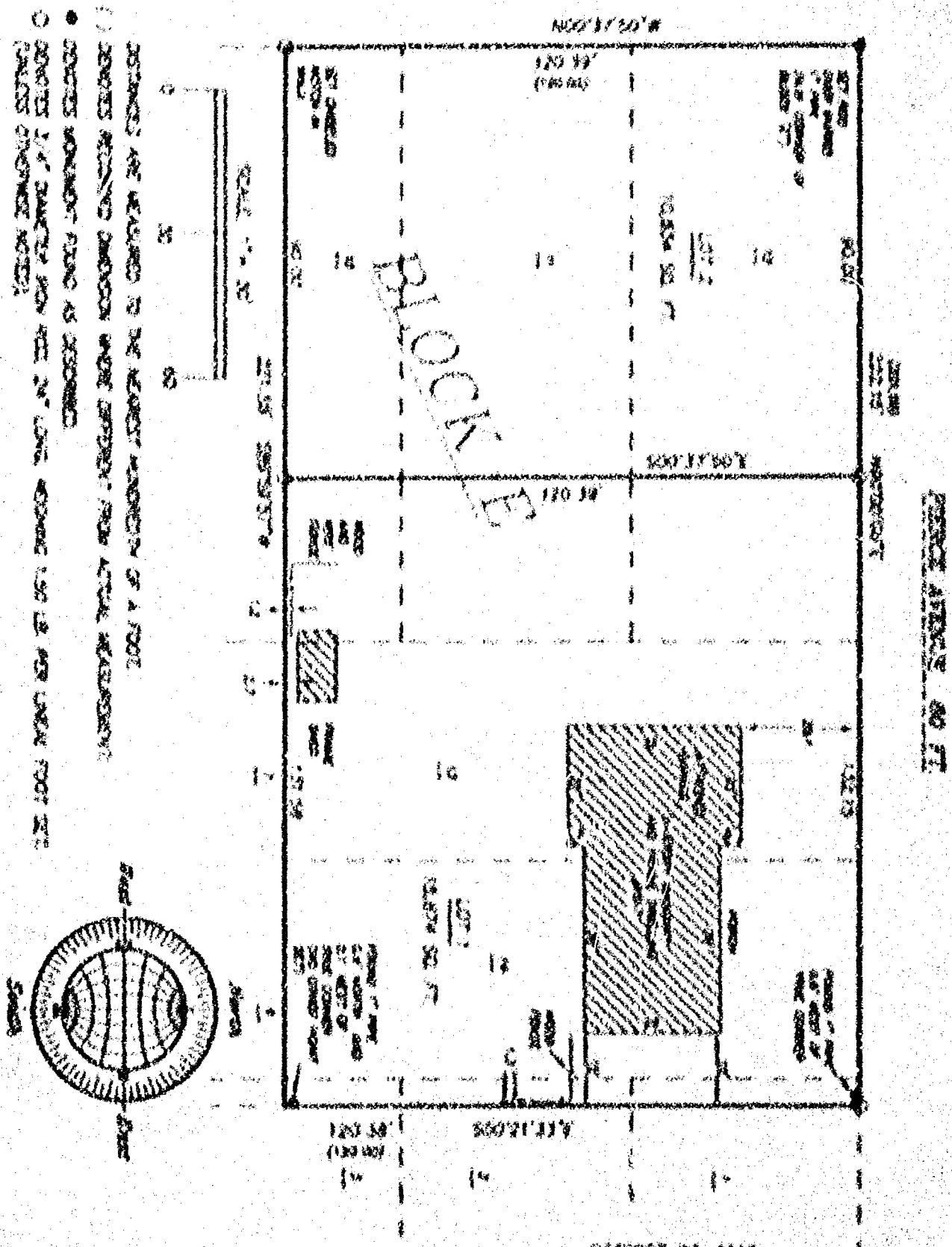

OCTOBER 20, 1998

ROEHLIG
LAND SURVEYING
&
CONSULTING LTD.
[illegible]
[illegible]

NO. 3355

NO. 3355 CERTIFIED SURVEY MAP NO._____ SHEET___OF___

LOTS 11, 12, 13, 14, THE NORTH 1/2 OF LOT 10, THE WEST 10 FEET FRONT AND REAR OF LOTS 1 AND 2 AND THE WEST 10 FEET FRONT AND REAR OF THE NORTH 24 FEET OF LOT 3, ALL IN BLOCK "E" OF THE NORTHWESTERN CAR AND MACHINE COMPANY'S SECOND ADDITION, IN THE 16TH WARD, CITY OF OSHKOSH, WINNEBAGO COUNTY, WISCONSIN.

BEARINGS ARE REFERENCED TO THE NORTH LINE OF BLOCK E IN NORTHWESTERN CAR AND MACHINE COMPANY'S SECOND ADDITION, WHICH IS ASSUMED TO BEAR NORTH 90°00'00" EAST.

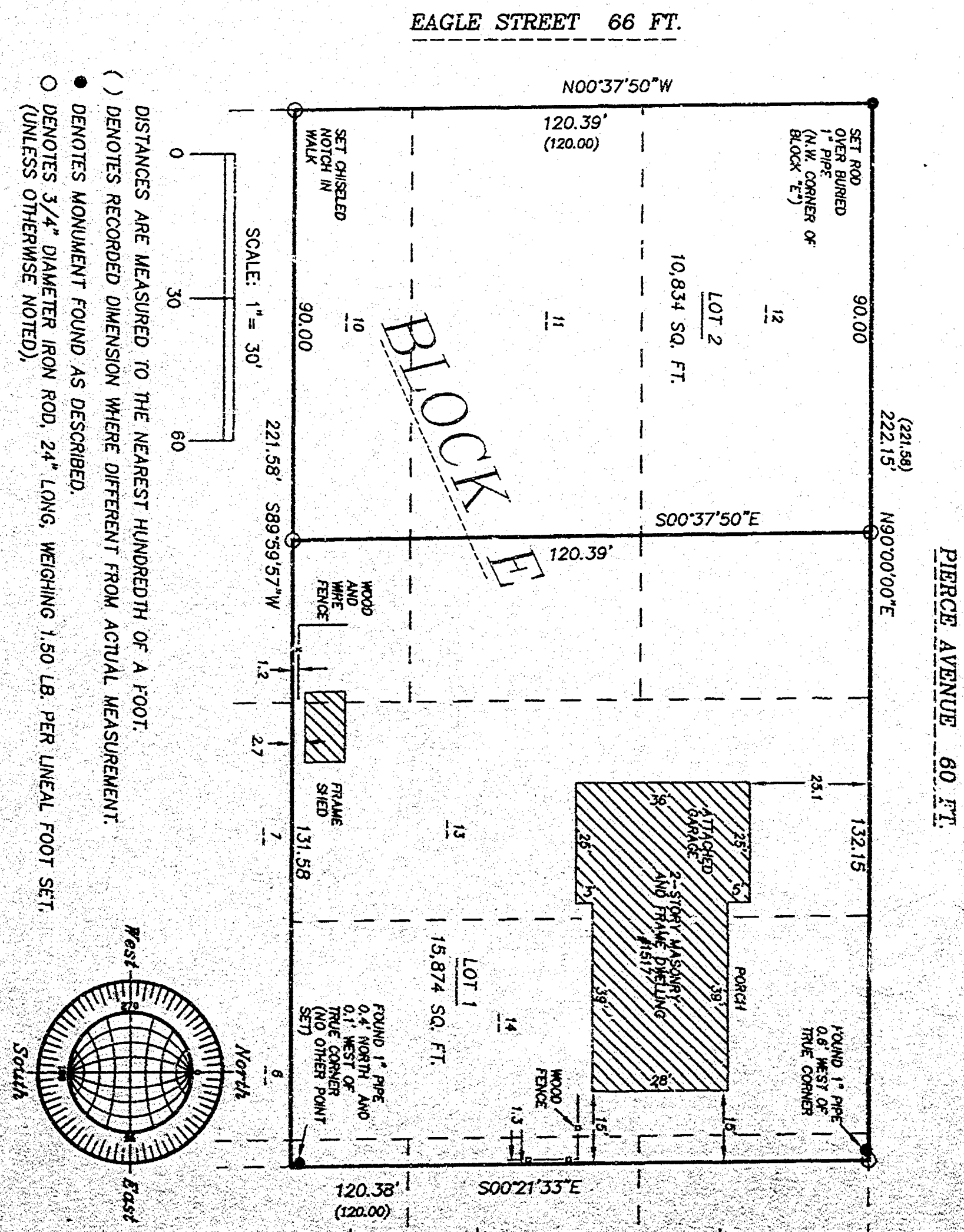

OCTOBER 20, 1998

ROEHLIG
LAND SURVEYING & CONSULTING LTD.
4041 State Road 91 * Oshkosh WI * 54904
(920) 233-2884

NO. 3355

NO. 3355 CERTIFIED SURVEY MAP NO.______ SHEET___OF___

LOTS 11, 12, 13, 14, THE NORTH 1/2 OF LOT 10, THE WEST 10 FEET FRONT AND REAR OF LOTS 1 AND 2 AND THE WEST 10 FEET FRONT AND REAR OF THE NORTH 24 FEET OF LOT 3, ALL IN BLOCK "E" OF THE NORTHWESTERN CAR AND MACHINE COMPANY'S SECOND ADDITION, IN THE 16TH WARD, CITY OF OSHKOSH, WINNEBAGO COUNTY, WISCONSIN

BEARINGS ARE REFERENCED TO THE NORTH LINE OF BLOCK E IN NORTHWESTERN CAR AND MACHINE COMPANY'S SECOND ADDITION, WHICH IS ASSUMED TO BEAR NORTH 90°00'00" EAST.

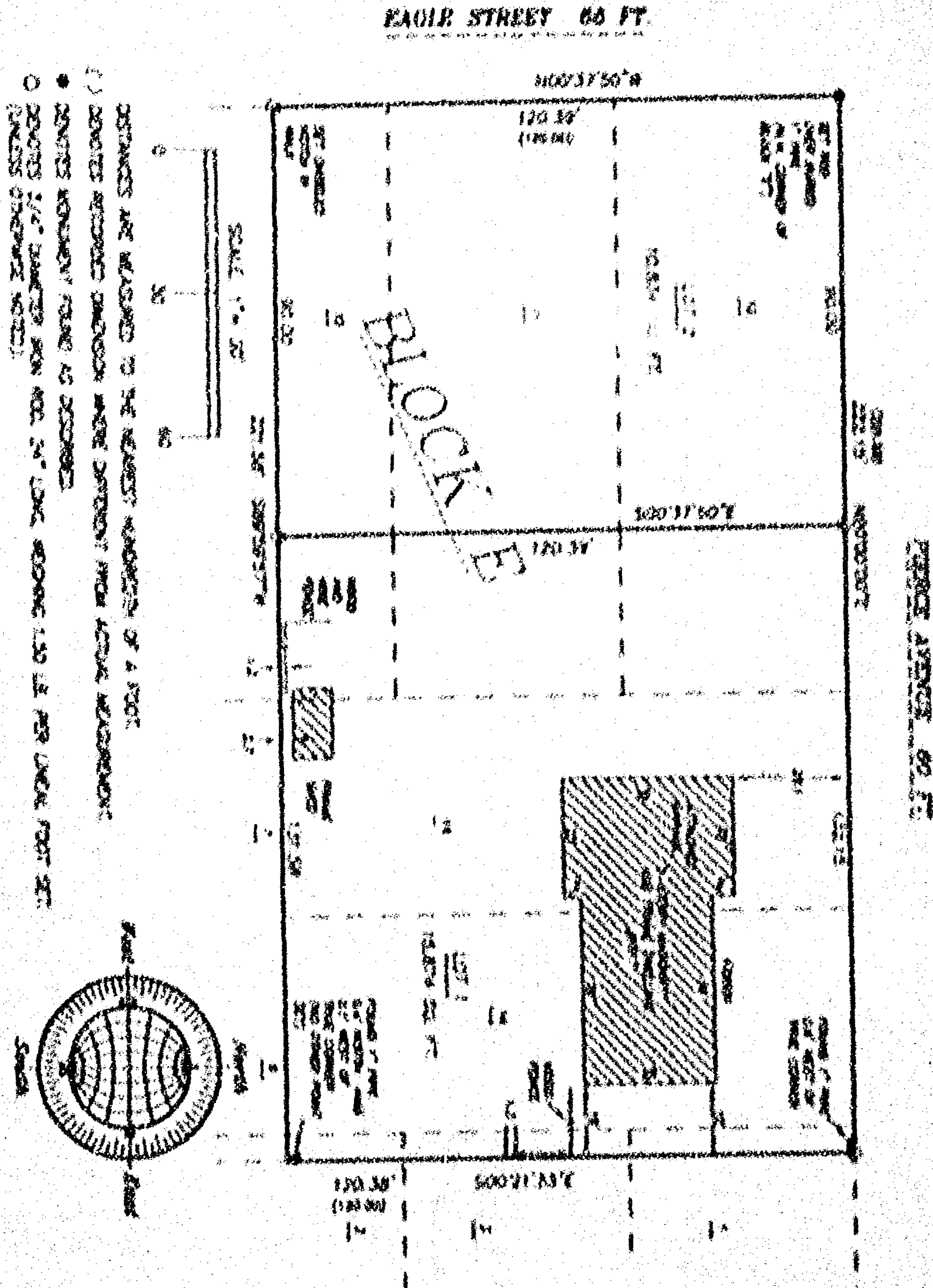

OCTOBER 20, 1998

ROEHLIG
LAND SURVEYING
&
CONSULTING LTD.

NO. 3355

NO. 3355 CERTIFIED SURVEY MAP NO._____ SHEET___OF___

LOTS 11, 12, 13, 14, THE NORTH 1/2 OF LOT 10, THE WEST 10 FEET FRONT AND REAR OF LOTS 1 AND 2 AND THE WEST 10 FEET FRONT AND REAR OF THE NORTH 24 FEET OF LOT 3, ALL IN BLOCK "E" OF THE NORTHWESTERN CAR AND MACHINE COMPANY'S SECOND ADDITION, IN THE 16TH WARD, CITY OF OSHKOSH, WINNEBAGO COUNTY, WISCONSIN.

BEARINGS ARE REFERENCED TO THE NORTH LINE OF BLOCK E IN NORTHWESTERN CAR AND MACHINE COMPANY'S SECOND ADDITION, WHICH IS ASSUMED TO BEAR NORTH 90°00'00" EAST.

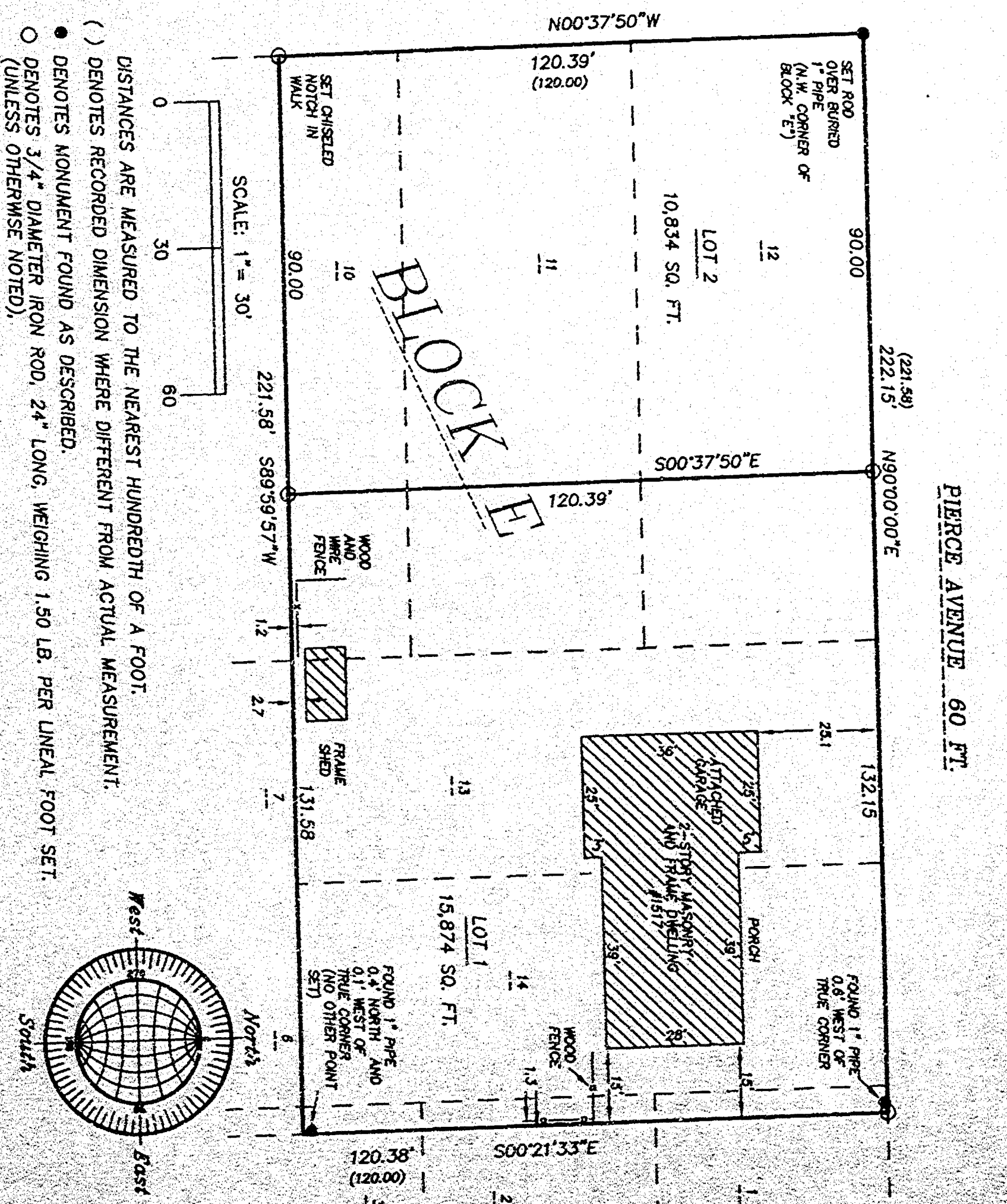

OCTOBER 20, 1998

ROEHLIG
LAND SURVEYING
&
CONSULTING LTD.
4041 State Road 91 • Oshkosh WI • 54904
(920) 233-2884

1030702

REGISTER'S OFFICE
WINNEBAGO COUNTY, WI
RECORDED ON

1998-10-30 10:32:04

SUSAN [illegible]
REGISTER OF DEEDS

RECORDING FEE 12.00
TRANSFER FEE
OF PAGES 2

Return to:
Roehlig Land Surveying
4061 State Road 91
Oshkosh, WI 54904

AFFIDAVIT
RE: WINNEBAGO COUNTY CERTIFIED SURVEY MAP NO. 4081, DOCUMENT NO. 1029187

I, Reinhard Roehlig, Registered Wisconsin Land Surveyor hereby certify that:

The above captioned Certified Survey Map encompasses lands described as follows:

LOTS 11, 12, 13 14, THE NORTH 1/2 OF LOT 10, THE WEST 10 FEET FRONT AND REAR OF LOTS 1 AND 2 AND THE WEST 10 FEET FRONT AND REAR OF THE NORTH 24 FEET OF LOT 3, ALL IN BLOCK "E" OF THE NORTHWESTERN CAR AND MACHINE COMPANY'S SECOND ADDITION, IN THE 16TH WARD, CITY OF OSHKOSH, WINNEBAGO COUNTY, WISCONSIN.

Reinhard Roehlig, Registered Land Surveyor S-1368

10-20-98
Date Signed

State of Wisconsin)
:SS
Winnebago County)

PERSONALLY came before me this 20th day of Oct., 1998 the aforementioned Reinhard Roehlig, to me known to be the person who executed the foregoing affidavit of correction and acknowledged the same.

Notary Public, Winnebago County, State of Wisconsin

My Commission: Is Permanent
Expires 7-2-00

THIS DOCUMENT WAS DRAFTED BY REINHARD ROEHLIG

NO. 3355 — CERTIFIED SURVEY MAP NO. 4481 — SHEET 1 OF 3

BEING LOTS 11, 12, 13, 14 AND PART OF LOT 10 IN BLOCK "E" OF THE NORTHWESTERN CAR AND MACHINE COMPANY'S SECOND ADDITION, IN THE 19TH WARD, CITY OF OSHKOSH, WINNEBAGO COUNTY, WISCONSIN

BEARINGS ARE REFERENCED TO THE NORTH LINE OF BLOCK E IN NORTHWESTERN CAR AND MACHINE COMPANY'S SECOND ADDITION, WHICH IS ASSUMED TO BEAR NORTH 90°00'00" EAST.

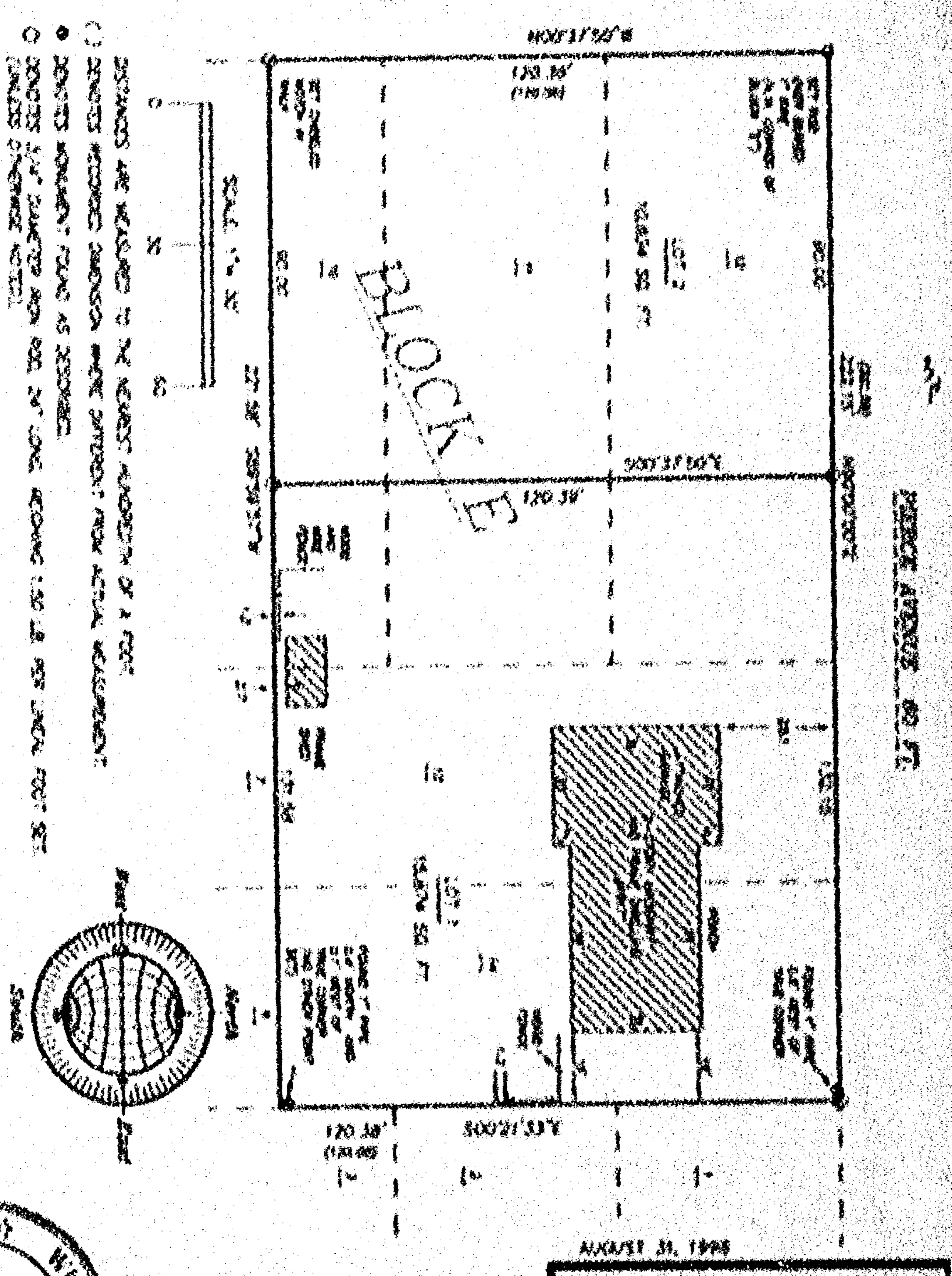

AUGUST 31, 1998

NO. 3355

ROEHLIG

LAND SURVEYING & CONSULTING LTD.

[illegible]

NO. 3355

CERTIFIED SURVEY MAP NO. 4681

SHEET 1 OF 3

BEING LOTS 11, 12, 13, 14 AND PART OF LOT 10 IN BLOCK "E" OF THE NORTHWESTERN CAR AND MACHINE COMPANY'S SECOND ADDITION, IN THE 16TH WARD, CITY OF OSHKOSH, WINNEBAGO COUNTY, WISCONSIN.

BEARINGS ARE REFERENCED TO THE NORTH LINE OF BLOCK E IN NORTHWESTERN CAR AND MACHINE COMPANY'S SECOND ADDITION, WHICH IS ASSUMED TO BEAR NORTH 90°00'00" EAST.

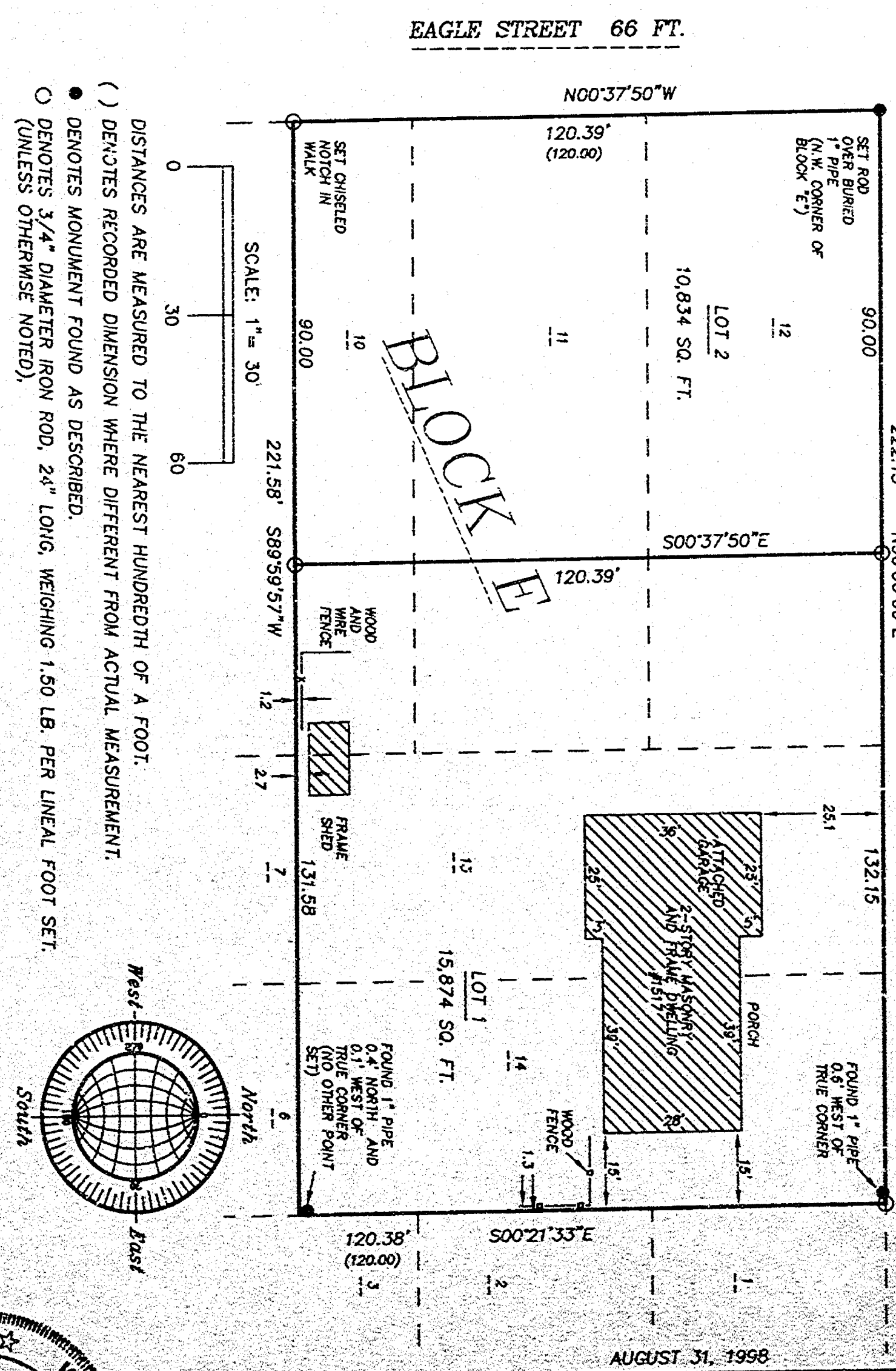

AUGUST 31, 1998

ROEHLIG
LAND SURVEYING & CONSULTING LTD.
4041 State Road 91 • Oshkosh WI • 54904
(920) 233-2884

NO. 3355

NO. 3155

SHEET 2 OF 3

CERTIFIED SURVEY MAP NO. 4021

BEING LOTS 11, 12, 13, 14 AND PART OF LOT 10 IN BLOCK "B" OF THE NORTHWESTERN CAR AND MACHINE COMPANY'S SECOND ADDITION, IN THE 16TH WARD, CITY OF OSHKOSH, WINNEBAGO COUNTY, WISCONSIN.

SURVEYOR'S CERTIFICATE

STATE OF WISCONSIN)
)SS
WINNEBAGO COUNTY)

I, REINHARD ROEHLIG, Wisconsin Registered Land Surveyor do hereby certify;

THAT I have surveyed, divided and mapped lots 11, 12, 13, 14 and part of lot 10 in Block "B" of the Northwestern Car and Machine Company's Second Addition, in the 16th Ward, City of Oshkosh, Winnebago County, Wisconsin, which is bounded and described as follows;

BEGINNING AT THE N.W. CORNER OF SAID BLOCK, THENCE NORTH 90°00'00" EAST ALONG THE NORTH LINE OF SAID BLOCK 222.15 FT. TO THE N.E. CORNER OF LOT 14 IN SAID BLOCK, THENCE SOUTH 00°21'31" EAST ALONG THE EAST LINE OF SAID LOT 14 AFORESAID 120.38 FT., THENCE SOUTH 89°59'57" WEST 221.58 FT., THENCE NORTH 00°37'50" WEST ALONG THE WEST LINE OF SAID BLOCK 120.39 FT. TO THE POINT OF BEGINNING.

THAT I have made this survey by the direction of David L. Bowman and Olive J. Bowman, owners of said land.

THAT such map is a correct representation of all the exterior boundaries of the land surveyed and the land division thereof made.

THAT I have fully complied with the provisions of Chapter 236 of the Wisconsin Statutes and the Land Subdivision Ordinance of the City of Oshkosh.

9-3-98
Date

Reinhard Roehlig, Registered
Wisconsin Land Surveyor S-1368

OWNER'S CERTIFICATE

AS OWNERS, we hereby certify that we caused the land described on this map to be surveyed, divided and mapped as represented on this map in accordance with the City of Oshkosh Subdivision Ordinance.

WITNESS the hands and seals of said owners this 7th day of September, 1998.

David L. Bowman

Olive J. Bowman

WISCON…
LAND…

NO. 3355

SHEET 3 OF 3

CERTIFIED SURVEY MAP NO. 4081

BEING LOTS 11, 12, 13, 14 AND PART OF LOT 10 IN BLOCK "B" OF THE NORTHWESTERN CAR AND MACHINE COMPANY'S SECOND ADDITION, IN THE 16TH WARD, CITY OF OSHKOSH, WINNEBAGO COUNTY, WISCONSIN.

STATE OF WISCONSIN)
)SS
WINNEBAGO COUNTY)

PERSONALLY came before me this 9 day of September 1998 the aforementioned David L. Bowman and Olive J. Bowman, to me known to be the persons who executed the foregoing instrument and acknowledged the same.

Christine Teich
Notary Public, Winnebago County, State of Wisconsin

My Commission Expires

CITY OF OSHKOSH PLANNING COMMISSION
CERTIFICATE OF APPROVAL

This Certified Survey Map of lots 11, 12, 13, 14 and part of lot 10 in block "B" of the Northwestern Car and Machine Company's Second Addition in the 16th Ward, City of Oshkosh, Winnebago County, Wisconsin is hereby approved.

10/2/98
Date

City of Oshkosh Planning Commission Representative

THIS DOCUMENT WAS DRAFTED BY REINHARD ROEHLIG.

WISCONSIN ... LAND ...

1029187.

Register's Office
Winnebago County, Wis.
Received for record this 2 nd
day of Oct A.D., 19 98
at 13:49 o'clock M. and
recorded in Vol. 1 of CSM
on page 4081

Register of Deeds

PLAT OF SURVEY
FOR
RON LEWELLYN
OF
LOT 12 AND THE N1/2 OF LOT 11, BLOCK "C" NORTHWESTERN CAR AND MACHINE COMPANY'S FIRST ADDITION, FORMERLY 12TH WARD, NOW IN THE 18TH WARD, CITY OF OSHKOSH, WINNEBAGO COUNTY, WISCONSIN.

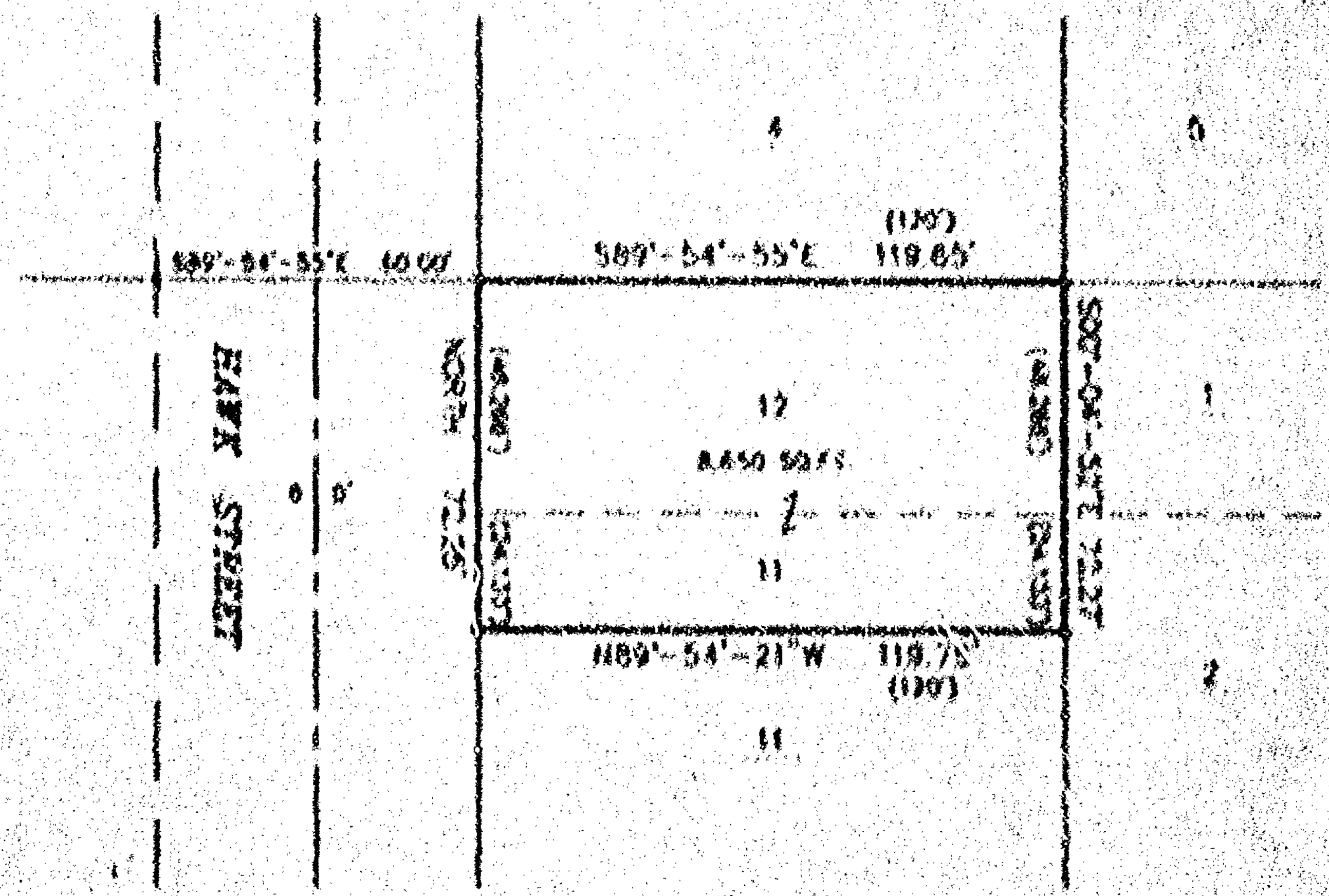

SURVEYOR'S CERTIFICATE

I, Lawrence C. Kriescher, Wisconsin Registered Land Surveyor of Aero-Metric, Inc., certify that I have surveyed the described property and that the map shown is a true and accurate representation thereof to the best of my knowledge and belief.

Dated this 17TH day of July, 19[illegible].

WISCONSIN REGISTERED LAND SURVEYOR
Lawrence C. Kriescher, S-1060

SCALE: 1" = 40'

0 40 80

— LEGEND —

● = 1" IRON PIPE FOUND
( ) = RECORDED INFORMATION
■ = STONE MONUMENT FOUND

PROJECT FILE: [illegible]
DWG. FILE: [illegible]
DRAFTED BY: [illegible]
DATE: [illegible]
NOTEBOOK: [illegible] PAGE: [illegible]
L- [illegible]

AERO-METRIC
Aero-Metric, Incorporated
Land Planning & Design Division

PLAT OF SURVEY
FOR
RON LEWELLYN
OF
LOT 12 AND THE N1/2 OF LOT 11, BLOCK "C"
NORTHWESTERN CAR AND MACHINE COMPANY'S FIRST ADDITION, FORMERLY
12TH WARD, NOW IN THE 16TH WARD, CITY OF OSHKOSH,
WINNEBAGO COUNTY, WISCONSIN.

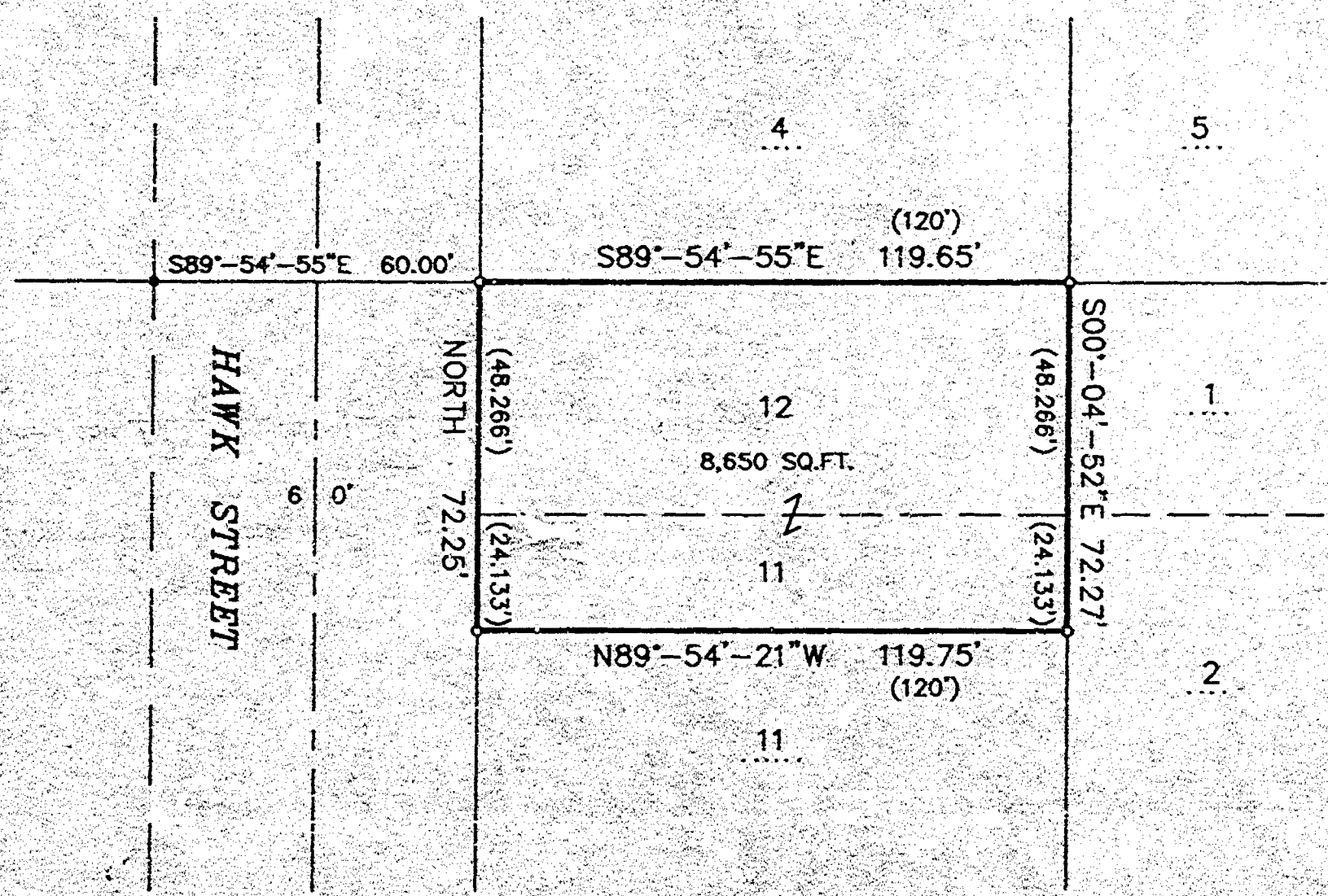

SURVEYOR'S CERTIFICATE

I, Lawrence C. Kriescher, Wisconsin Registered Land Surveyor of Aero-Metric, Inc., certify that I have surveyed the described property and that the map shown is a true and accurate representation thereof to the best of my knowledge and belief.

Dated this 17TH day of July, 1996.

Lawrence C. Kriescher
WISCONSIN REGISTERED LAND SURVEYOR
Lawrence C. Kriescher, S-1599

SCALE: 1" = 40'

0 40 80

— LEGEND —

- ○ = 1"x24" IRON PIPE SET WT., 1.68 LBS. PER LINEAL FT.
- ● = 1" IRON PIPE FOUND
- △ = "P.K." MASONRY NAIL FOUND/SET
- ( ) = RECORDED INFORMATION
- ■ = STONE MONUMENT FOUND

BEARINGS REFERENCED TO THE EAST LINE OF HAWK STREET ASSUMED NORTH

N

PROJECT FILE: 2950525
DWG. FILE: LEWELLYN
DRAFTED BY: S.S.
DATE: 07-17-96
NOTEBOOK: 134 PAGE: 34-35
L- 2265

AERO-METRIC
Aero-Metric, Incorporated
Land Planning & Design Division
414-849-7700 800-472-3263 FAX 849-7709
539 NORTH MADISON STREET CHILTON, WISCONSIN 53014

PLAT OF SURVEY

FOR: Bill Barnum
1510 Adams Avenue
Oshkosh, WI 54901

PROPERTY DESCRIPTION: Lot Six (6), the West 30 feet of Lots Four (4) and Five (5); the West 30 feet of the South 1/2 of Lot Three (3); the East Ten and Forty-three Hundredths (10.43) feet of Lot Seven (7); all of Block "E" in NORTHWESTERN CAR AND MACHINE COMPANY FIRST ADDITION in the Sixteenth Ward, City of Oshkosh, Winnebago County, Wisconsin.

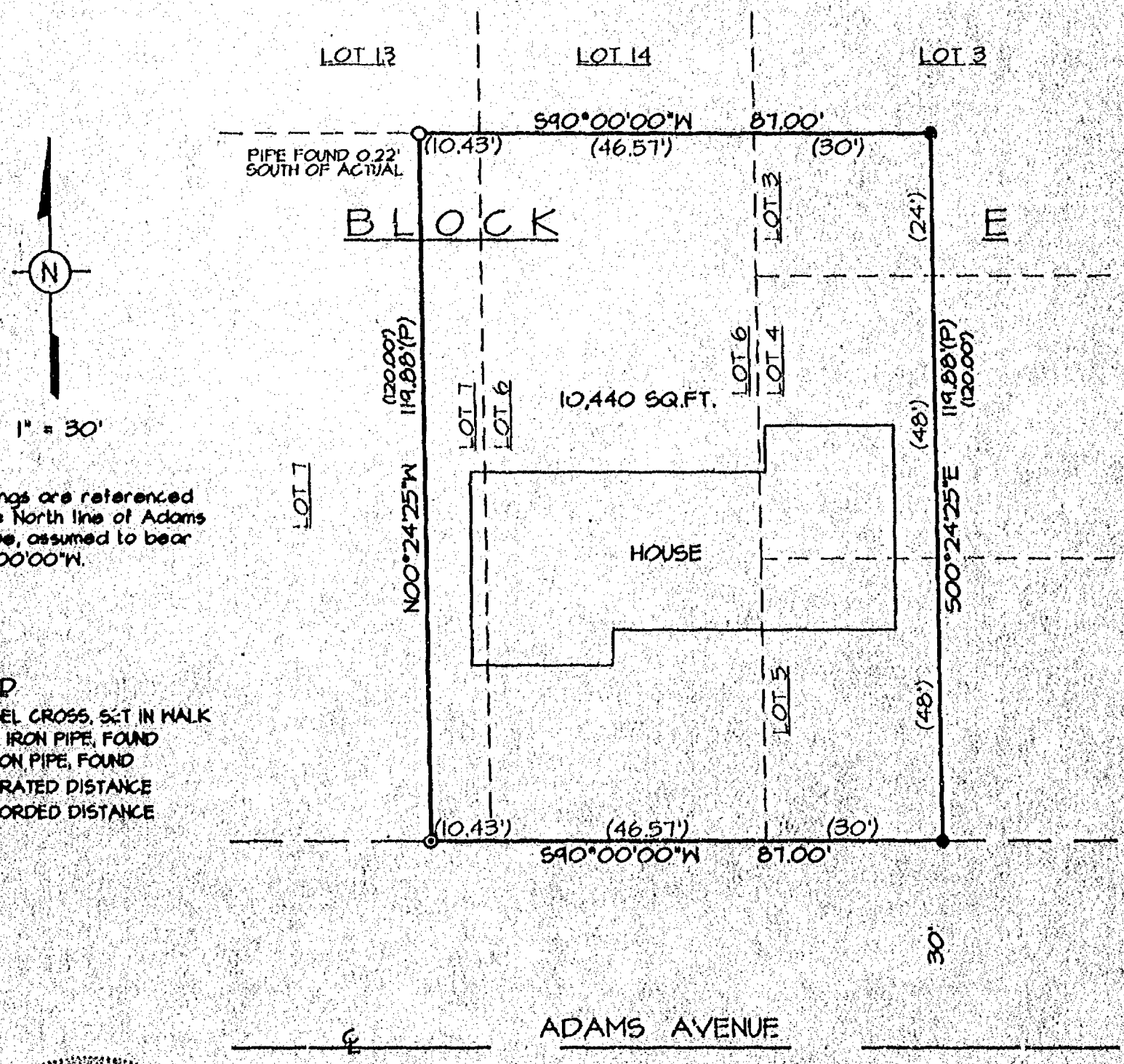

STATE OF WISCONSIN
COUNTY OF OUTAGAMIE

I do hereby certify that I have surveyed the property described above according to official records, and that the plat above drawn is a correct representation of said survey.

Appleton, Wis. July 9 19 96

Thomas M. Wood
REGISTERED LAND SURVEYOR

HARRIS AND ASSOCIATES, INC.	APPLETON, WISCONSIN	DWG. AS- 6237

PLAT OF SURVEY

FOR: Bill Barnum
1510 Adams Avenue
Oshkosh, WI 54901

PROPERTY DESCRIPTION: Lot Six (6), the West 30 feet of Lots Four (4) and Five (5); the West 30 feet of the South 1/2 of Lot Three (3); the East Ten and Forty-three Hundredths (10.43) feet of Lot Seven (7); all of Block "E" in NORTHWESTERN CAR AND MACHINE COMPANY FIRST ADDITION in the Sixteenth Ward, City of Oshkosh, Winnebago County, Wisconsin.

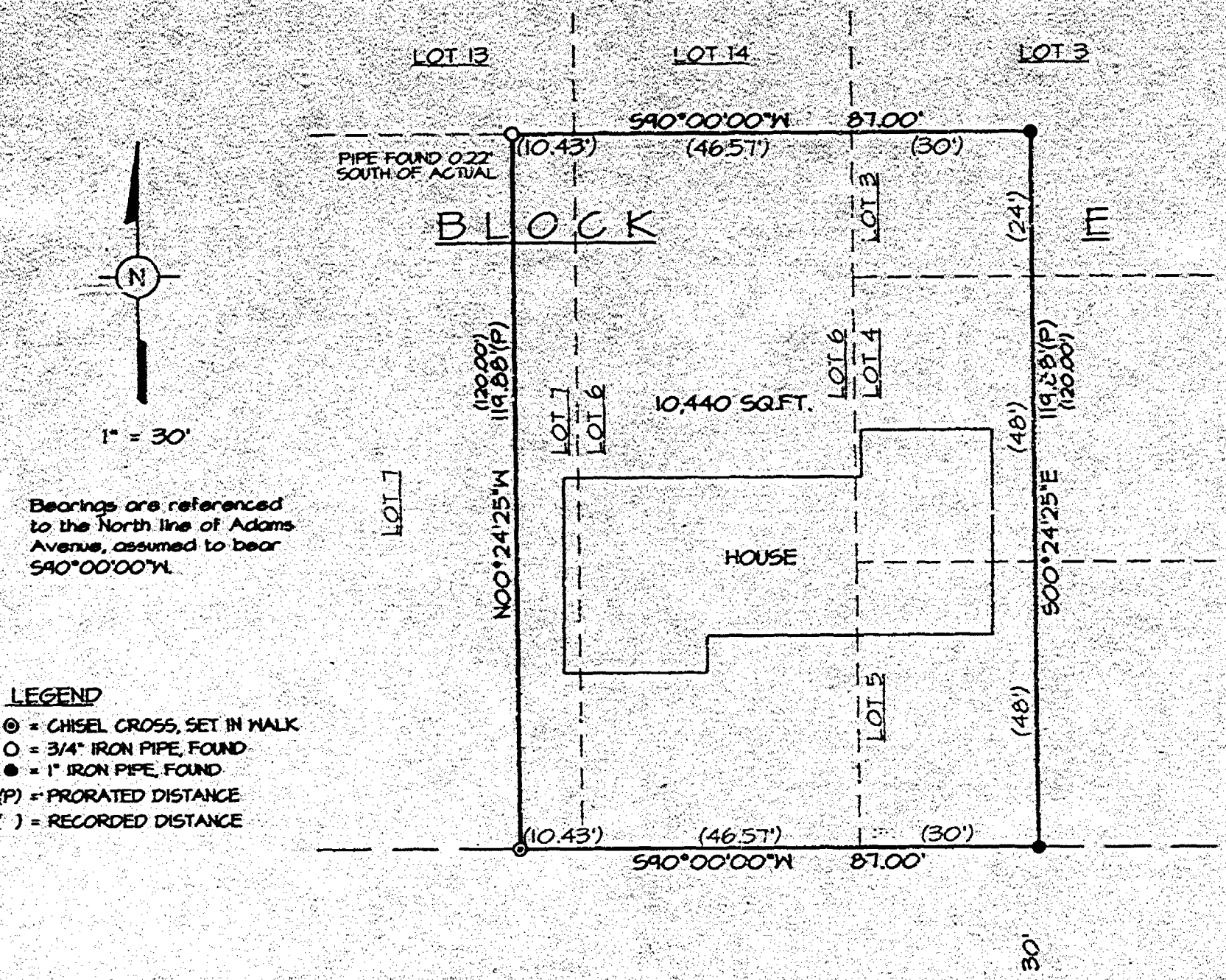

Bearings are referenced to the North line of Adams Avenue, assumed to bear S90°00'00"W.

LEGEND
⊙ = CHISEL CROSS, SET IN WALK
○ = 3/4" IRON PIPE, FOUND
● = 1" IRON PIPE, FOUND
(P) = PRORATED DISTANCE
( ) = RECORDED DISTANCE

WISCONSIN
THOMAS M. WOOD
S-1887
APPLETON, WI.
LAND SURVEYOR

STATE OF WISCONSIN
COUNTY OF OUTAGAMIE

I do hereby certify that I have surveyed the property described above according to official records, and that the plat above drawn is a correct representation of said survey.

Appleton, Wis. July 9, 1996

Thomas M. Wood
REGISTERED LAND SURVEYOR

HARRIS AND ASSOCIATES, INC.	APPLETON, WISCONSIN	DWG. AS- 6237

NO. 3355 CERTIFIED SURVEY MAP NO.________ SHEET 1 OF 3

BEING LOTS 11, 12, 13, 14 AND PART OF LOT 10 IN BLOCK "E" OF THE NORTHWESTERN CAR AND MACHINE COMPANY'S SECOND ADDITION, IN THE 18TH WARD, CITY OF OSHKOSH, WINNEBAGO COUNTY, WISCONSIN.

BEARINGS ARE REFERENCED TO THE NORTH LINE OF BLOCK E ON NORTHWESTERN CAR AND MACHINE COMPANY'S SECOND ADDITION, WHICH IS ASSUMED TO BEAR NORTH 90°00'00" EAST.

EAGLE STREET 66 FT.

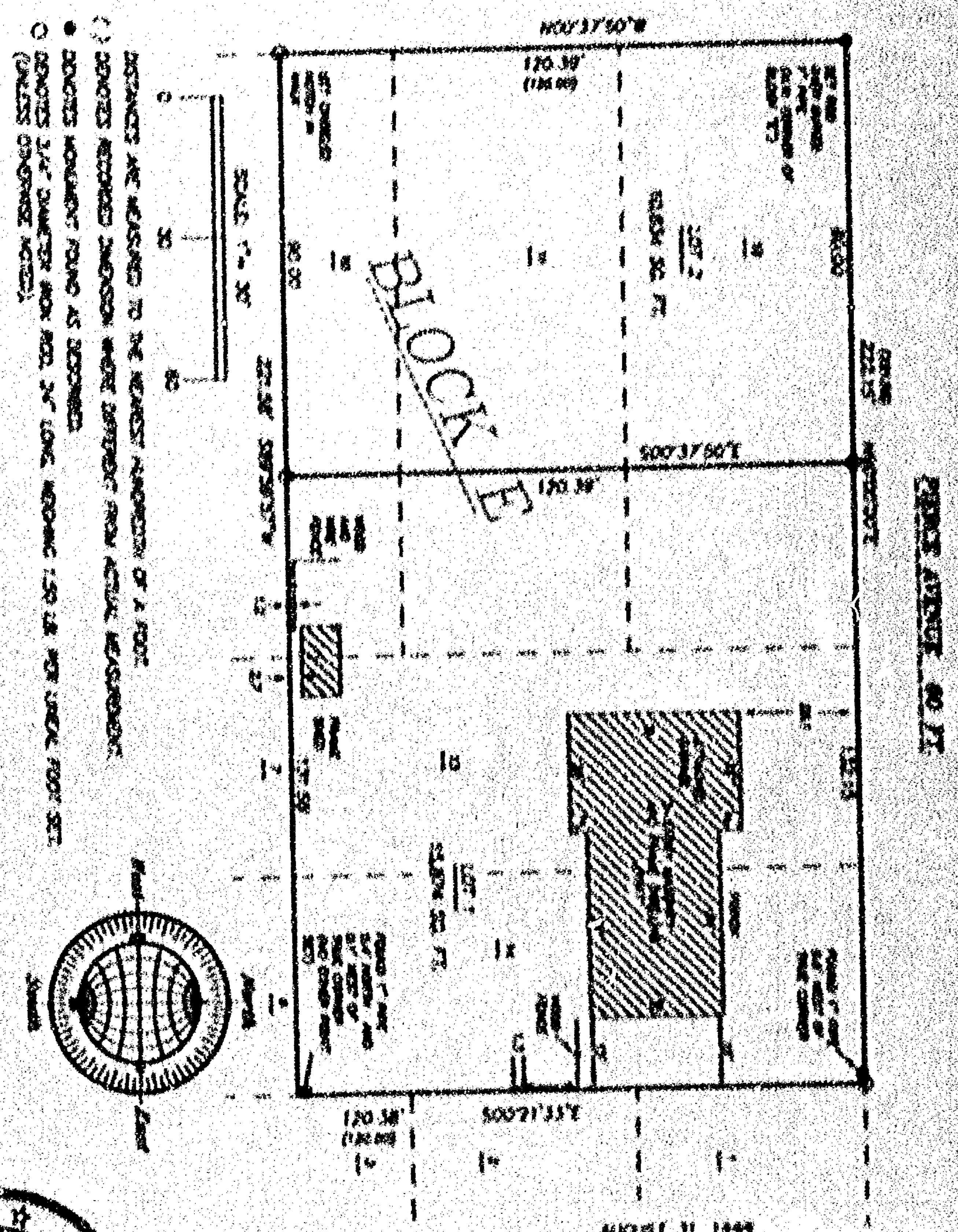

AUGUST 31, 1999

NO. 3355

ROEHLIG
LAND SURVEYING
&
CONSULTING LTD.

CERTIFIED SURVEY MAP NO. _____ SHEET 1 OF 3

NO. 3355

BEING LOTS 11, 12, 13, 14 AND PART OF LOT 10 IN BLOCK "E" OF THE NORTHWESTERN CAR AND MACHINE COMPANY'S SECOND ADDITION, IN THE 16TH WARD, CITY OF OSHKOSH, WINNEBAGO COUNTY, WISCONSIN.

BEARINGS ARE REFERENCED TO THE NORTH LINE OF BLOCK E ON NORTHWESTERN CAR AND MACHINE COMPANY'S SECOND ADDITION, WHICH IS ASSUMED TO BEAR NORTH 90°00'00" EAST.

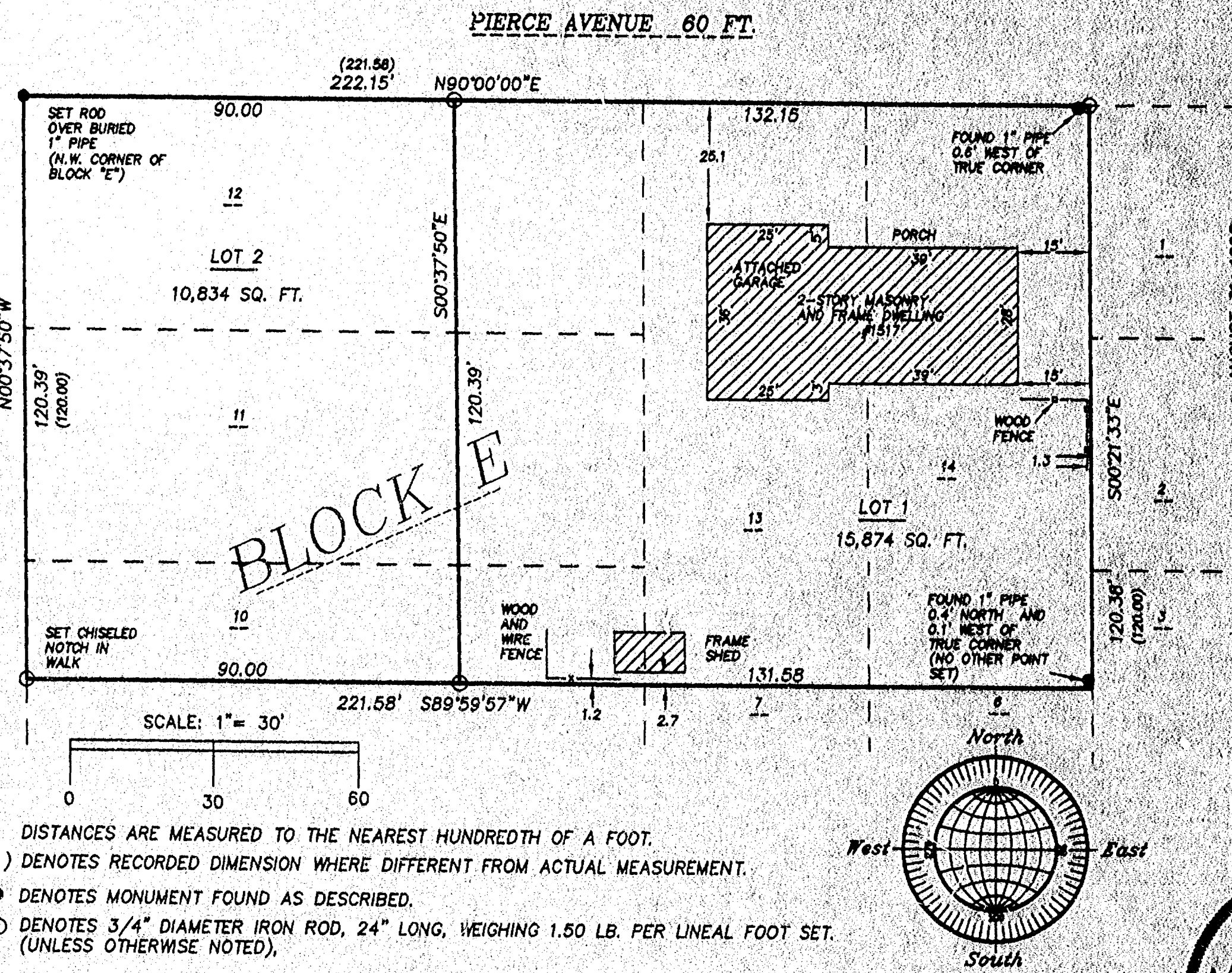

DISTANCES ARE MEASURED TO THE NEAREST HUNDREDTH OF A FOOT.

( ) DENOTES RECORDED DIMENSION WHERE DIFFERENT FROM ACTUAL MEASUREMENT.

● DENOTES MONUMENT FOUND AS DESCRIBED.

○ DENOTES 3/4" DIAMETER IRON ROD, 24" LONG, WEIGHING 1.50 LB. PER LINEAL FOOT SET. (UNLESS OTHERWISE NOTED),

AUGUST 31, 1998

ROEHLIG
LAND SURVEYING & CONSULTING LTD.
4041 State Road 91 • Oshkosh, WI • 54904
(920) 235-3004
NO. 3355

WISCONSIN
REINHARD H.W. ROEHLIG
S-1355
OSHKOSH, WI
LAND SURVEYOR

NO. 3355

CERTIFIED SURVEY MAP NO._____ SHEET 2 OF 3

BEING LOTS 11, 12, 13, 14 AND PART OF LOT 10 IN BLOCK "X" OF THE NORTHWESTERN CAR AND MACHINE COMPANY'S SECOND ADDITION, IN THE 16TH WARD, CITY OF OSHKOSH, WINNEBAGO COUNTY, WISCONSIN.

SURVEYOR'S CERTIFICATE
STATE OF WISCONSIN)
)SS
WINNEBAGO COUNTY)

I, REINHARD ROEHLIG, Wisconsin Registered Land Surveyor do hereby certify;

THAT I have surveyed, divided and mapped lots 11, 12, 13, 14 and part of lot 10 in Block "X" of the Northwestern Car and Machine Company's Second Addition, in the 16th Ward, City of Oshkosh, Winnebago County, Wisconsin, which is bounded and described as follows;

BEGINNING AT THE N.W. CORNER OF SAID BLOCK, THENCE NORTH 90°00'00" EAST ALONG THE NORTH LINE OF SAID BLOCK 122.15 FT. TO THE N.E.CORNER OF LOT 14 IN SAID BLOCK, THENCE SOUTH 00°21'13" EAST ALONG THE EAST LINE OF SAID LOT 14 AFORESAID 120.38 FT., THENCE SOUTH 89°59'57" WEST 221.58 FT., THENCE NORTH 00°17'50" WEST ALONG THE WEST LINE OF SAID BLOCK 120.39 FT. TO THE POINT OF BEGINNING.

THAT I have made this survey by the direction of David L. Bowman and Olive J. Bowman, owners of said land.

THAT such map is a correct representation of all the exterior boundaries of the land surveyed and the land division thereof made.

THAT I have fully complied with the provisions of Chapter 236 of the Wisconsin Statutes and the Land Subdivision Ordinance of the City of Oshkosh.

Date 2-3-98

Reinhard Roehlig, Registered
Wisconsin Land Surveyor S-1168

OWNER'S CERTIFICATE

AS OWNERS, we hereby certify that we caused the land described on this map to be surveyed, divided and mapped as represented on this map in accordance with the City of Oshkosh Subdivision Ordinance.

WITNESS the hands and seals of said owners this_____day of_____, 1998.

David L. Bowman

Olive J. Bowman

WISCONSIN
REINHARD ROEHLIG
S-1168
LAND SURVEYOR

NO. 3355 SHEET 2 OF 3

CERTIFIED SURVEY MAP NO._____

BEING LOTS 11, 12, 13, 14 AND PART OF LOT 10 IN BLOCK "B" OF THE NORTHWESTERN CAR AND MACHINE COMPANY'S SECOND ADDITION, IN THE 16TH WARD, CITY OF OSHKOSH, WINNEBAGO COUNTY, WISCONSIN.

STATE OF WISCONSIN)
)SS
WINNEBAGO COUNTY)

PERSONALLY came before me this____ day of_____1998 the aforementioned David L. Bowman and Olive J. Bowman, to me known to be the persons who executed the foregoing instrument and acknowledged the same.

_____ My Commission Expires_____
Notary Public, Winnebago
County, State of Wisconsin

CITY OF OSHKOSH PLANNING COMMISSION:
CERTIFICATE OF APPROVAL

This Certified Survey Map of lots 11, 12, 13, 14 and part of lot 10 in block "B" of the Northwestern Car and Machine Company's Second Addition, in the 16th Ward, City of Oshkosh, Winnebago County, Wisconsin, is hereby approved.

_____ _____
Date City of Oshkosh Planning
Commission Representative

THIS DOCUMENT WAS DRAFTED BY
REINHARD ROSELIG.