

22-18-16

SURVEY INDEX, WINNEBAGO COUNTY, WISCONSIN

SURVEYED FOR	SURVEYOR	R.L.S. NO.	DATE	CERTIFIED SURVEYS			NO.	SURVEY LOCATION
				MAP NO	VOL	PAGE		
A. Metzger	Eiseler	7-27-79						NW of NW
W. Schmitt	Eiseler	5-1-79	6th Ward					NE of
Amico Co.	Kehrig	10-2-80	Highland Add.					Block 'K' Lots 12, 13
T. Enoch	Chronis	7-30-76						
T. Enoch		11-7-79	6th Ward					SW of NW
A. Metzger	Eiseler	8-3-79		538438	1	634		NW of NW
A. Schmitt	Reidinger	11-9-79		546187	1	727		SE 1/4
A. Schmitt	Kehrig	11-9-79		546188	1	728		SE 1/4
R. Tice	Reidinger	5-1-78		516325	1	340		NW of SW
William Hines	Chronis	8-28-75						SE of NW
R. Madigan	Chronis	11-21-75						SE of NE
W. Hines	Chronis	1-5-78						SE of NE
A. Krich	Chronis	4-5-78		513578	1	311		NW of NW
T. Enoch	Chronis	7-31-75	Reidinger Add.					Lot 2, 3 Block 2
R. Enoch	Chronis	9-1-78	Highland Add.					Lots 7, 8, 16, 17 Lot 4
K. Schmitt	Hawkswoth	11-17-80		561034	1	8129		Fair Wind Plat Lot 8
Hawkins Academy	Chronis	6-4-81						Savage & Natl' Sts
M+I Bank	Chronis	7-16-81						NE-NE
R. Freund	Chronis	7-20-81		567339	1	930		SE-NE

PLAT OF SURVEY

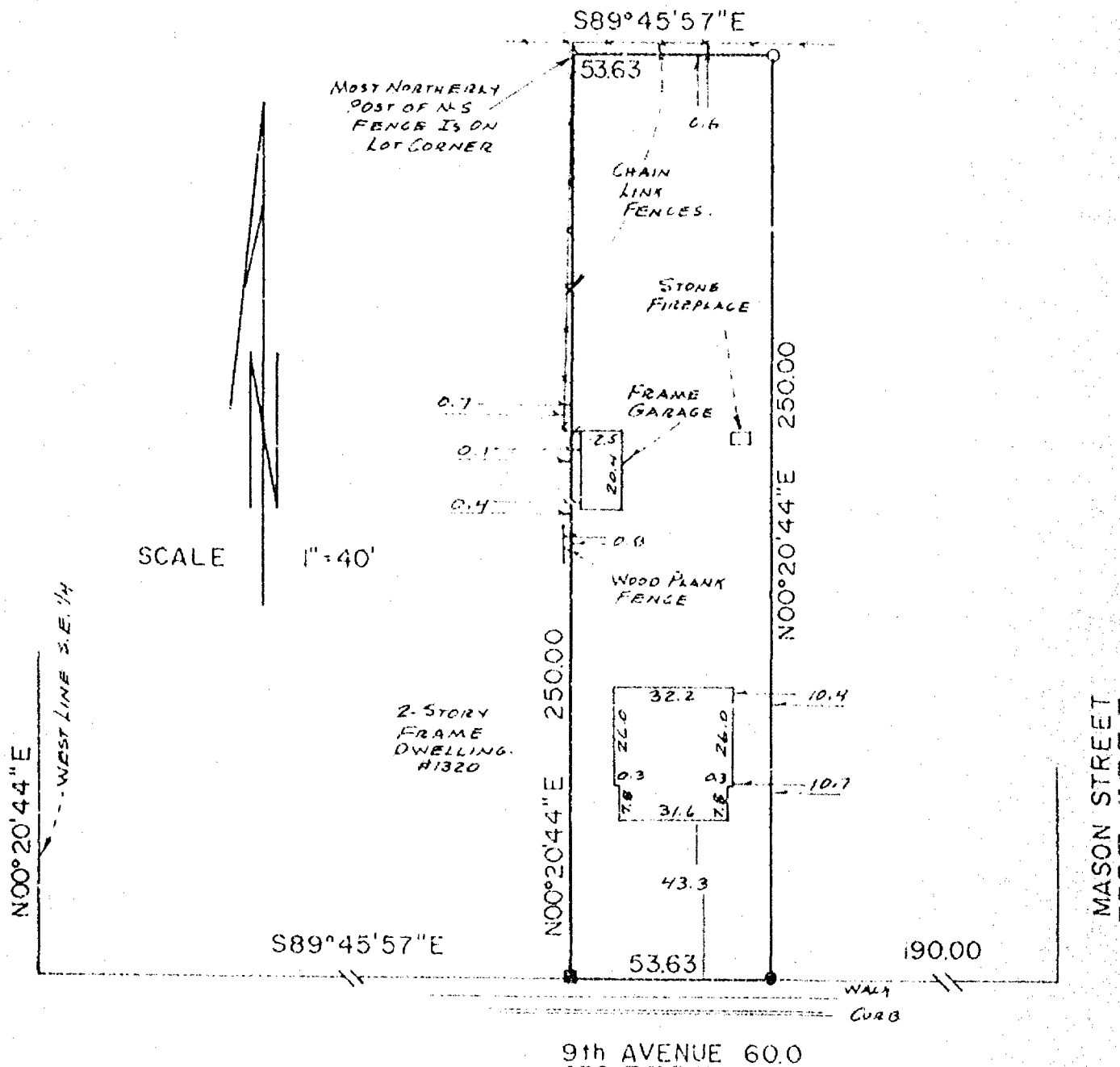
KNOWN AS 1320 WEST 9TH AVENUE, BEING THE EAST 53.63 FT. OF THE WEST 611.35 FT. OF THE SOUTH 250.0 FT. OF LOT 17 IN THE S.W. 1/4 OF THE S.E. 1/4 OF SECTION 22, T18N, R16E, IN THE 6TH WARD, CITY OF OSHKOSH, WINNEBAGO COUNTY, WISCONSIN.

AUGUST 14, 1986

SURVEY FOR CLIFF KUROWSKI

SURVEY NO. 1786-S

- ----- DENOTES 1" DIAMETER IRON PIPE FOUND AS SHOWN.
- ----- DENOTES CHISELED NOTCH FOUND.
- ----- DENOTES 1" DIAMETER, 24" LONG IRON PIPE SET.



I Certify that I have surveyed the above described property (Property), and the above map is a true representation thereof and shows the size and location of the Property, its exterior boundaries, the location and dimensions of all visible structures thereon, boundary, fences, apparent easements and roadways and visible encroachments, if any. This survey is made for the exclusive use of the present owners of the Property, and also those who purchase, mortgage, or guarantee the title thereto, within one (1) year from date hereof.



national survey & engineering

417 NORTH SAWYER STREET / P.O. BOX 2963
 OSHKOSH, WISCONSIN 54903
 (414) 426-2800



MORTGAGE SURVEY


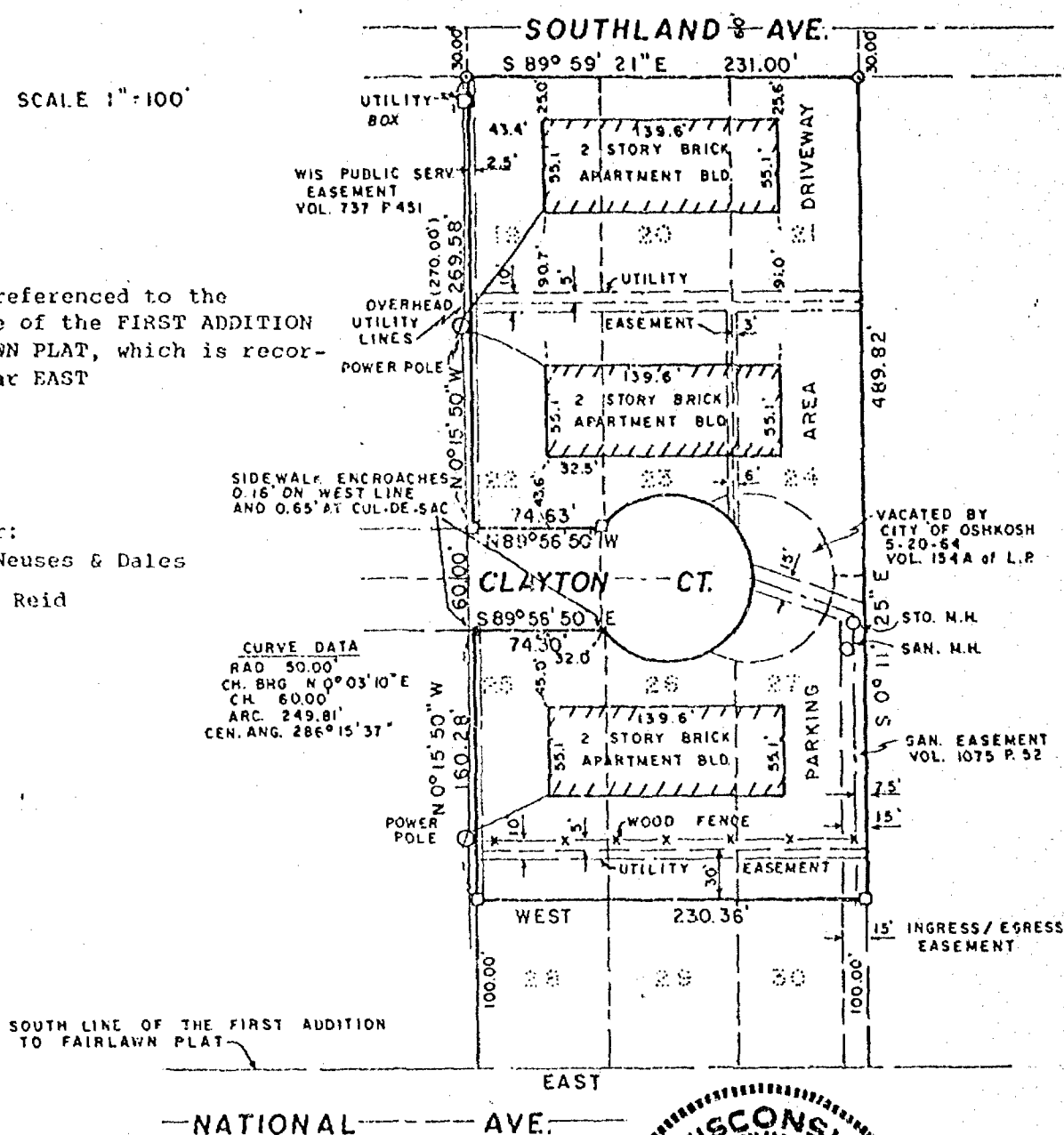
Lots 18-27, and the North 30' of Lots 28-30 in the FIRST ADD. TO FAIRLAWN PLAT,
Part of the Northeast 1/4 of Section 22, Town 18 North, Range 16 East,
Sixth Ward, City of Oshkosh, Winnebago County, Wisconsin



SCALE 1"=100'

North is referenced to the
South line of the FIRST ADDITION
TO FAIRLAWN PLAT, which is recor-
ded to bear EAST

Survey for:
Rohde, Neues & Dales
James Reid



LEGEND

- 1" IRON PIPE SET
- 1-1/4" STEEL REBAR SET
- ◆ SECTION MONUMENT
- ▼ PK NAIL
- ⊙ 1" IRON PIPE FOUND
- 2" IRON PIPE FOUND
- 3/4" REBAR FOUND
- ▽ 1-1/4" REBAR FOUND
- FENCE
- x CHISELED "x"
- ▽ RAILROAD SPIKE
- (1) RECORDED AS

SURVEYOR'S CERTIFICATE:

I, hereby certify that I have surveyed this property and this map is a true representation thereof and shows the size and location of the property, its exterior boundaries, the location and dimensions of all visible structures thereon, fences, apparent easements and roadways and visible encroachments, if any. This survey is made for the exclusive use of the present owner of the property, and also those who purchase, mortgage or guarantee the title thereto within one (1) year from date hereof, and as to them I hereby certify that said survey and map were made in accordance with acceptable Professional Standards and that the information contained thereon is, to the best of my knowledge, information and belief a true and accurate representation thereof.

June 24, 1986
DATE
Charles F. Coopman
REGISTERED LAND SURVEYOR



Martenson & Eisele, Inc.
CONSULTING ENGINEERING & LAND SURVEYING
1919 AMERICAN COURT
NEENAH WIS. 54956
PHONE - 731-0381

FIELD BOOK 51 PROJECT NO. 221-16
PAGE 16

THIS INSTRUMENT WAS DRAFTED BY: P.A.F.

Stock No. 26273

WINNEBAGO COUNTY CERTIFIED SURVEY MAP NO.
Part of the SW $\frac{1}{4}$ of the NW $\frac{1}{4}$ of Sec. 22, T.18N., R.16E., 6th Ward, City of
Oshkosh, Winnebago County, Wisconsin. EXISTING PARCEL--Vol. 1187 P. 377

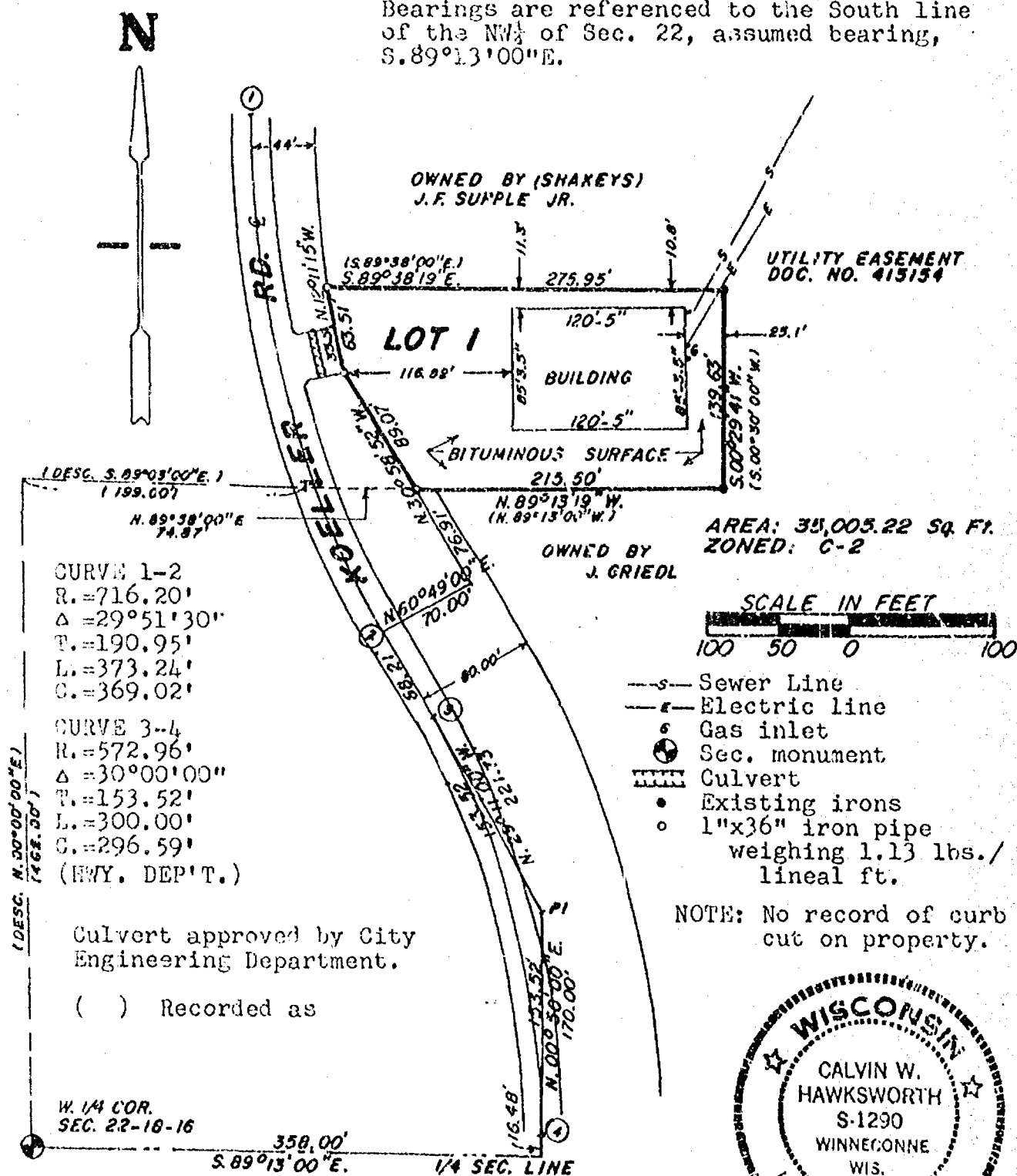
CITY OF OSHKOSH PLANNING COMMITTEE CERTIFICATE

This Certified Survey Map of part of the SW $\frac{1}{4}$ of the NW $\frac{1}{4}$ of
Sec. 22, T.18N., R.16E., City of Oshkosh, Winnebago County, Wisconsin,
is hereby approved.

Date

Authorized signature

Bearings are referenced to the South line
of the NW $\frac{1}{4}$ of Sec. 22, assumed bearing,
S.89°13'00"E.



Sheet 1 of 2 sheets

Calvin W. Hawksworth
Calvin W. Hawksworth S-1290
Wisconsin Registered Land Surveyor
October 16, 1985
SAYLER SURVEY, INC.

LAND SURVEYORS WINNECONNE, WI. FB. 51
R. 51

Stock No. 26273

WINNEBAGO COUNTY CERTIFIED SURVEY MAP NO.
Part of the SW $\frac{1}{4}$ of the NW $\frac{1}{4}$ of Sec. 22, T.18N., R.16E., City of Oshkosh,
Winnebago County, Wisconsin. EXISTING PARCEL Vol. 1187 P. 377

6th Ward

SURVEYOR'S CERTIFICATE

I, Calvin W. Hawksworth, registered land surveyor, hereby certify:
That I have surveyed and mapped the parcel of land located in part of the SW $\frac{1}{4}$ of the NW $\frac{1}{4}$ of Sec. 22, T.18N., R.16E., City of Oshkosh, Winnebago County, Wisconsin, described as follows: Beginning at an iron pipe on the Easterly R.O.W. line of Koeller Road that is 358.00 ft., S.89°13'00"E. and 170.00 ft., N.00°50'00"E. and 221.73 ft., N.29°11'00"W., and 70.00 ft., N.60°49'00"E. and 76.91 ft., N.30°58'52"W. of the West $\frac{1}{4}$ corner of said Sec. 22. From that point running N.30°58'52"W., along said R.O.W. line, 89.07 ft., thence N.12°11'15"W., along said R.O.W. line, 63.51 ft., thence S.89°38'19"E., 275.95 ft., thence S.00°29'41"W., 132.63 ft., thence N.89°13'19"W., 215.50 ft. to the said point of beginning. Being a parcel of land of 35,005.22 sq. ft. in area, more or less. Subject to all easements and restrictions of record.

That I have made such survey and map by the direction of William Manske, Att., 300 Division St., Oshkosh, Wi.; 54901; that such map is a true and correct representation of the exterior boundaries of the land surveyed.

That I have fully complied with the provisions of Sec. 236.34 of the Wisconsin Statutes and the City of Oshkosh Subdivision Ordinance in surveying and mapping the same.

Calvin W. Hawksworth

Calvin W. Hawksworth
October 16, 1985

S-1290
WRLE

OWNER'S CERTIFICATE

As owners, we hereby certify that we caused the land described on this certified survey map to be surveyed and mapped as represented hereon.

WITNESS the hand and seal of said owners this _____ day of _____, 19____.
In presence of:

Witness _____

Arthur H. Solomon

Agnes J. Solomon

Street address _____

STATE OF WISCONSIN)
WINNEBAGO COUNTY) SS

City _____ State _____ Zip _____

Personally came before me this _____ day of _____, 19____, the above named owners to me known to be the persons who executed the foregoing instrument and acknowledged the same.

Notary Public, _____ Wi.
My commission expires _____

Sheet 2 of 2 sheets

SAYLER SURVEY, INC.

WINNECONNE, WI.

637893

Register's Office
Winnebago County, Wis.
Received for record this *16th*
day of *September* A.D., 1985
at *11:00* o'clock *A* M. and
recorded in Vol. *11* of C.S.M.
on page *1445*.

Margaret Johnson
Register of Deeds

Wyle B. Miller
407 Hickory

Ed
200

CERTIFIED SURVEY MAP NO. 1445

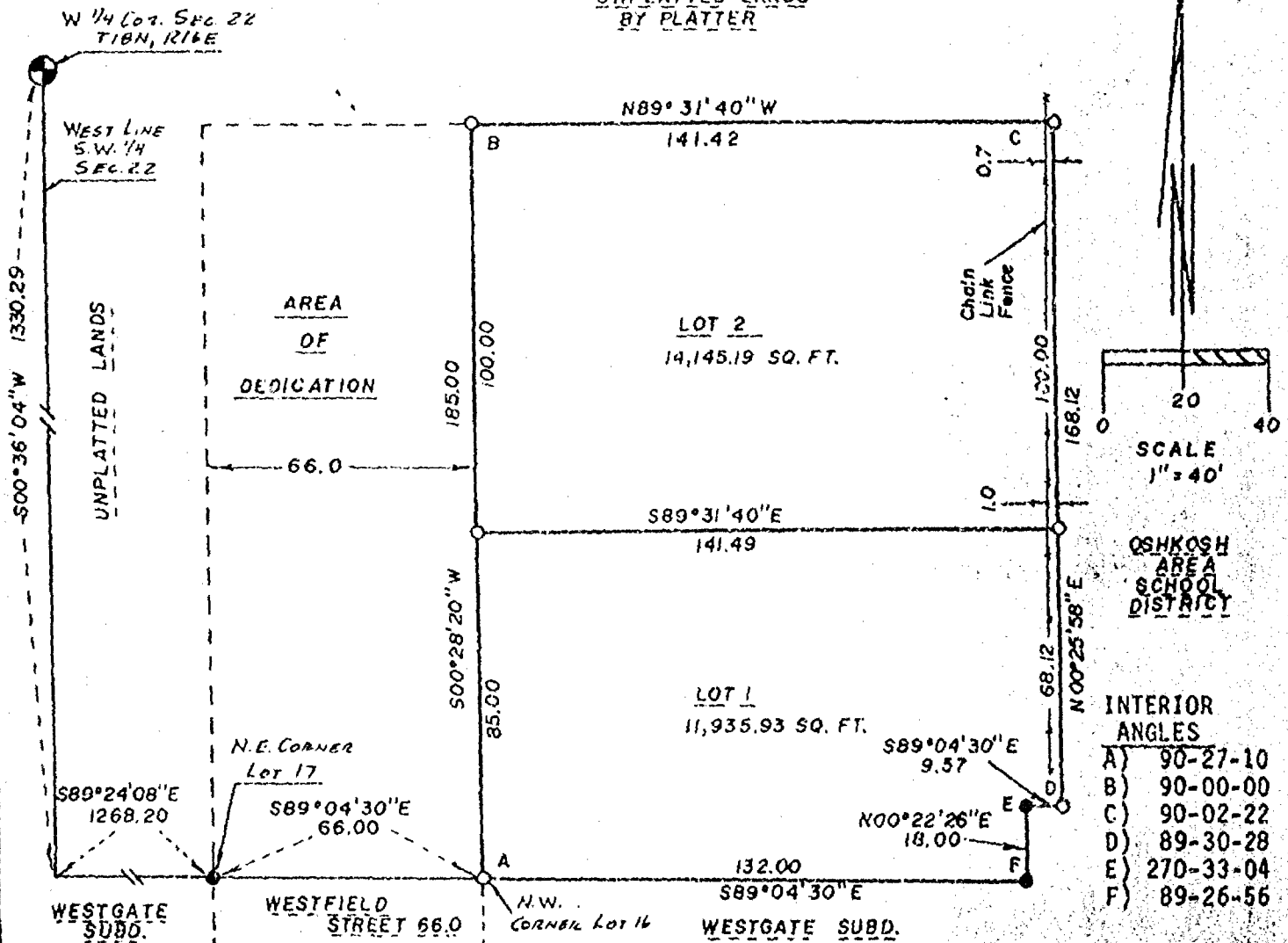
BEING A PART OF THE S.W. 1/4 OF SECTION 22, T18N, R16E, IN THE 6TH WARD, CITY OF OSHKOSH, WINNEBAGO COUNTY, WISCONSIN.

- ——— DENOTES 1 INCH DIAMETER IRON PIPE FOUND.
- ——— DENOTES 1 INCH DIAMETER IRON PIPE, 24" LONG, WEIGHING NOT LESS THAN 1.13 LBS PER LINEAL FOOT SET.

ALL DIMENSIONS SHOWN ARE MEASURED TO THE NEAREST HUNDREDTH OF A FOOT.


BEARINGS ARE REFERENCED TO THE WEST LINE OF THE S.W. 1/4 OF SECTION 22 WHICH IS ASSUMED TO BEAR NORTH 00-36-04 EAST.

UNPLATTED LANDS
BY PLATTER



national survey & engineering

417 NORTH SAWYER STREET
P.O. BOX 2953
OSHKOSH, WISCONSIN 54903
(414) 426-2800



CERTIFIED SURVEY MAP NO. 1445

BEING A PART OF THE S.W. 1/4 OF SECTION 22, T18N, R16E, IN THE 6TH WARD, CITY OF OSHKOSH, WINNEBAGO COUNTY, WISCONSIN.

SURVEYOR'S CERTIFICATE
STATE OF WISCONSIN)
:SS
WINNEBAGO COUNTY).

I, REINHARD ROEHLIG, Wisconsin land surveyor do hereby certify;

THAT I have surveyed and mapped a part of the S.W 1/4 of Section 22, T18N, R16E, in the 6th Ward, City of Oshkosh, Winnebago County, Wisconsin, which is bounded and described as follows:

Commencing at the West 1/4 corner of said Section 22, thence South 00-36-04 West along the West line of the S.W. 1/4 of said Section 1330.29 ft. to a point, thence South 89-24-08 East 1268.20 ft. to the N.E. corner of Lot 17 of Westgate Subdivision, thence South 89-04-30 East along the North line of Westgate Subdivision 66.00 ft. to the N.W. corner of Lot 16 of Westgate Subdivision and the point of beginning of the land to be described, thence continuing South 89-04-30 East 132.00 ft. to a point, thence North 00-22-26 East 18.00 ft. to a point, thence South 89-04-30 East 9.57 ft. to a point, thence North 00-25-58 East 168.12 ft. to a point, thence North 89-31-40 West 141.42 ft. to a point on the East line of Westfield Street extended North, thence South 00-28-20 West along the the extended East line of Westfield Street 185.00 ft. to the point of beginning.

THAT I have made this survey, land division and map by the direction of ARDEN OLEJNIK Town of Algoma, Winnebago County, Wisconsin, owner of said land.

THAT such map is a correct representation of all the exterior boundaries of the land surveyed and the land division thereof made.

THAT I have fully complied with the provisions of Chapter 236 of the Wisconsin Statutes and the Land Subdivision Ordinance of the City of Oshkosh.

4-23-85
Date

Reinhard Roehlig (SEAL)
Reinhard Roehlig, Registered
Land Surveyor S-1368



CERTIFIED SURVEY MAP NO. 1445

BEING A PART OF THE S.W. 1/4 OF SECTION 22, T18N, R16E, IN THE 6TH WARD, CITY OF OSHKOSH, WINNEBAGO COUNTY, WISCONSIN.

OWNER'S CERTIFICATE

AS OWNERS, we hereby certify that we caused the land described on this map to be surveyed, divided and mapped as represented on this map in accordance with the City Of Oshkosh Subdivision Ordinance.

WITNESS the hands and seals of said owners this 16th day of September, 1985.

In The Presence Of:

[Signature].....


Lyle B. Miller.....
LYLE B. MILLER

Barbara J. Nichols

George N. Singstock
GEORGE N. SINGSTOCK

STATE OF WISCONSIN)
:SS
WINNEBAGO COUNTY)

PERSONALLY came before me this 16th day of September, 1985 the above named Lyle B. Miller and George N. Singstock, to me known to be the persons who executed the foregoing instrument and acknowledged the same.



Barbara J. Nichols.....
Notary Public, Winnebago
County, State of Wisconsin

My Commission Expires March 1, 1987


CITY OF OSHKOSH PLANNING COMMITTEE CERTIFICATE

THIS Certified Survey Map of a part of The S.W. 1/4 of Section 22, T18N, R16E, in the 6th ward, City of Oshkosh, Lyle B. Miller and George N. Singstock owners, is hereby approved.

9/16/85.....
Date

[Signature].....
Planning Commission
Representative

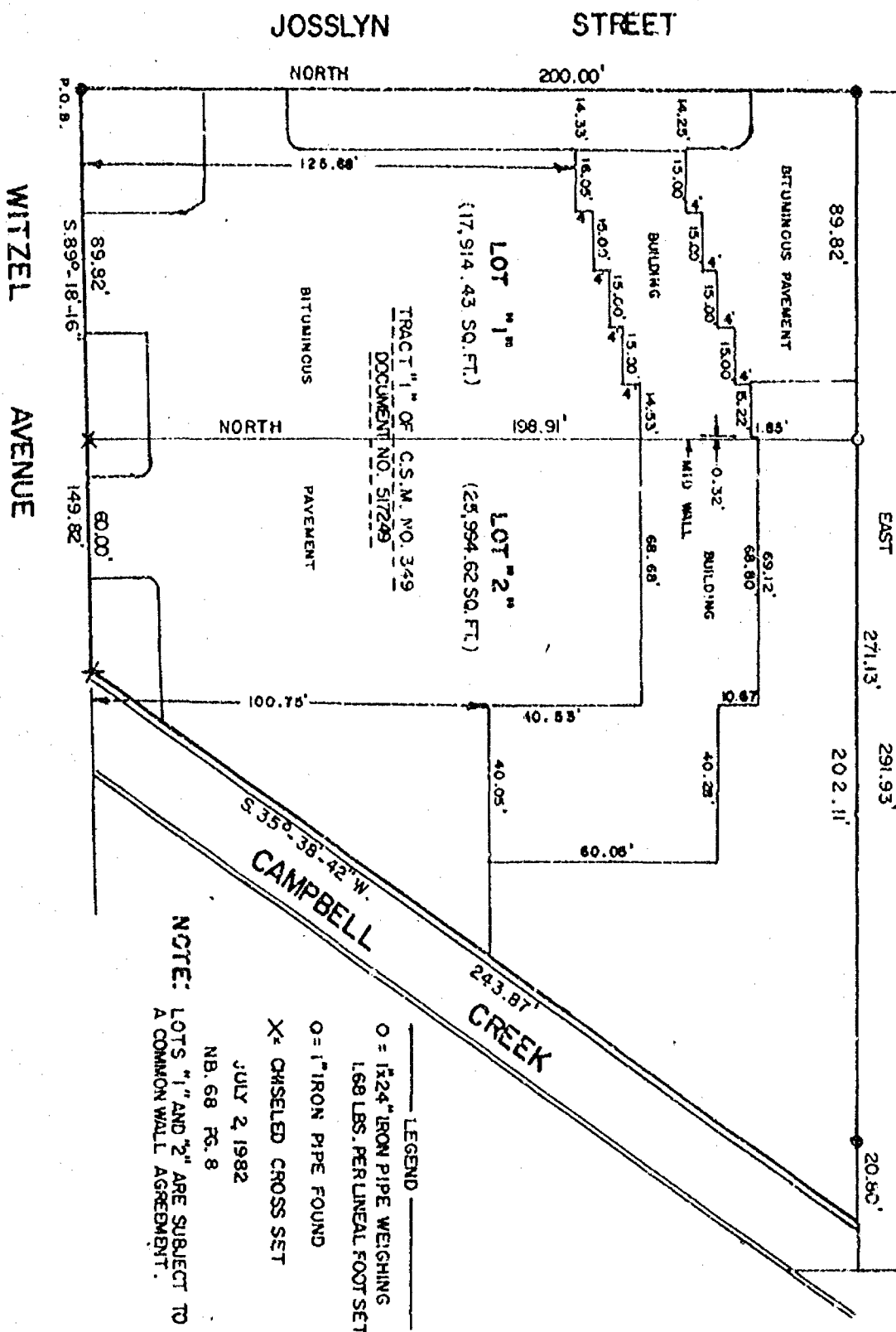

THIS INSTRUMENT WAS DRAFTED BY REINHARD ROEHLIG



Tract "1" of Certified Survey Map No. 349 --- Being a part of the
SE $\frac{1}{4}$ of the NE $\frac{1}{4}$ of Section 22, T.18N., R.16E., 6th Ward, City of Oshkosh,
Winnebago County, Wisconsin.

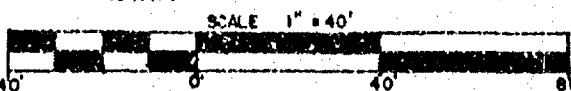
Lawrence C. Kriescher
Wisconsin Registered Land Surveyor S-1599
Lawrence C. Kriescher

Dated this 2nd day of July, 1982



AERO-METRIC ENGINEERING INC.
1091 SO. WASHBURN STREET
OSHKOSH, WISCONSIN 54901

ALL BEARINGS REFERENCE TO THE EAST LINE
OF JOSSLYN STREET ASSUMED TO BEAR
NORTH.



STATE OF WISCONSIN }
WINNEBAGO COUNTY } SS

Sheet 2 of 2

SURVEYOR'S CERTIFICATE:

I, Lawrence C. Kriescher, Wisconsin Registered Land Surveyor of Aero-Metric Engineering, Inc., certify that I have surveyed, divided and mapped Tract "1" of Certified Survey Map No. 349, Document No. 517249 and being a part of the Southeast Quarter (SE $\frac{1}{4}$) of the Northeast Quarter (NE $\frac{1}{4}$) of Section Twenty-Two (22), Township Eighteen (18) North, Range Sixteen (16) East, Sixth (6th) Ward, City of Oshkosh, Winnebago County, Wisconsin containing 43,909.05 square feet of land and being described by: Commencing at the Southwest corner of Tract "1", thence North 200.00 feet along the East line of Josslyn Street, thence East 291.93 feet, thence S. 35°-38'-42" W. 243.87 feet along the Westerly edge of Campbell Creek to the North line of Kitzel Avenue, thence S. 89°-18'-16" W. 149.82 feet along the North line of Witzel Avenue to the true point of beginning.

That such is a correct representation of all exterior boundaries of the land surveyed.

That I have fully complied with the provisions of Chapter 236.34 of the Wisconsin Statutes and the Land Subdivision Ordinance of the City of Oshkosh in surveying and mapping the same.

Dated this 2nd day of July, 1982

Lawrence C. Kriescher
Wisconsin Registered Land Surveyor S-1599
Lawrence C. Kriescher



OWNER'S CERTIFICATE:

As owners, we hereby certify that we caused the land described on this Certified Survey Map to be surveyed, divided and mapped as represented on this map.

Dated this _____ day of _____, 1982

In the Presence of:

John W. Andersen

Dulce A. Andersen

STATE OF WISCONSIN }
WINNEBAGO COUNTY } SS

Personally came before me this _____ day of _____, 1982, the above named John W. Andersen and Dulce A. Andersen to me known to be the persons who executed the foregoing instrument and acknowledged the same.

Notary Public _____, Wisconsin
My Commission Expires _____

CITY PLANNING COMMISSION CERTIFICATE:

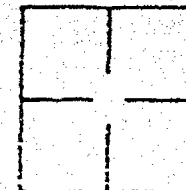

This Certified Survey Map of Tract "1" of Certified Survey Map No. 349 being a part of the SE $\frac{1}{4}$ of the NE $\frac{1}{4}$ of Section 22, T.18N., R.16E., 6th Ward, City of Oshkosh, John W. Andersen and Dulce A. Andersen, owners, is hereby approved.

Date _____

Paul Ehrfurth
Secretary of Planning Commission

Survey of the South line of the Ed R. Friedrich, Trust property per Volume 549
 Page 47 of Deeds: The North Two and One-Half ($2\frac{1}{2}$) Acres of the West Twenty-Nine
 (29) Rods of the East One Hundred Forty-Nine (149) Rods of the South Half ($S\frac{1}{2}$)
 of the Southwest Quarter ($SW\frac{1}{4}$) of Section Twenty-two (22), Township Eighteen (18)
 North, Range Sixteen (16) East.

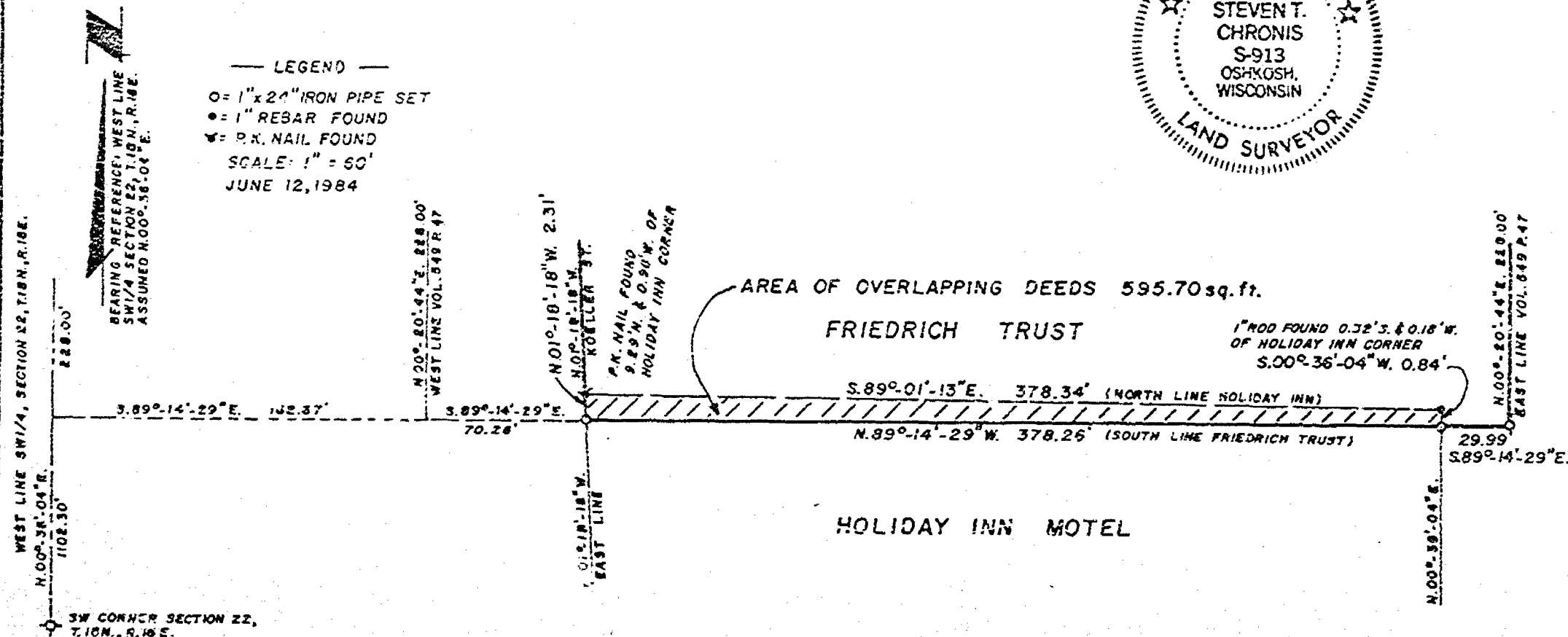
I, Steven T. Chronis, Wisconsin Registered Land Surveyor of Aero-Metric Engineering,
 Inc., certify that I have surveyed the South line of the above described property
 and that the map shown below is a true and accurate representation thereof to the best
 of my knowledge and belief.



L-1296

NOTEBOOK #2 PAGE 66

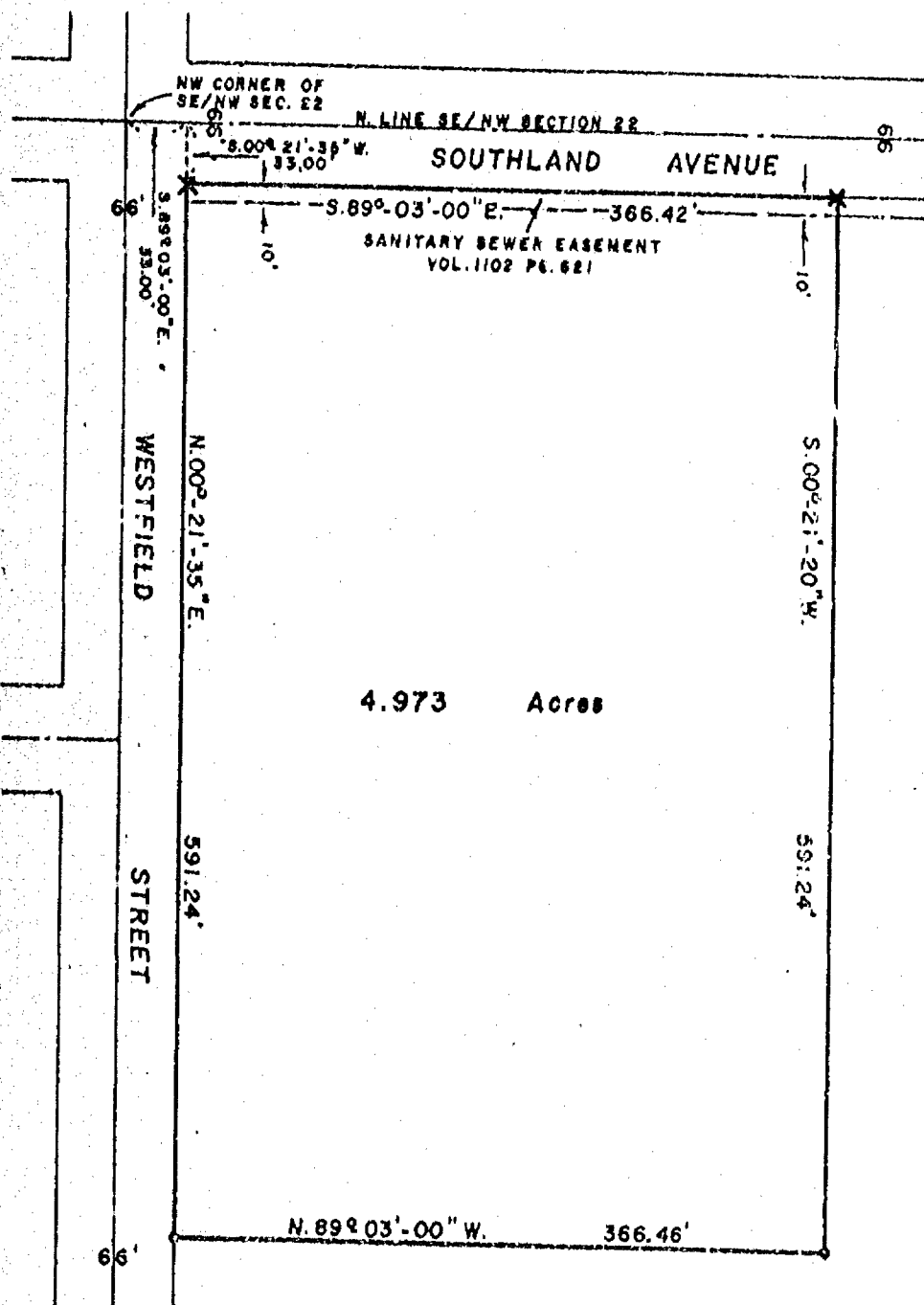
AERO-METRIC ENGINEERING, INC.
 PHOTOGRAMMETRIC ENGINEERS
 LAND SURVEYORS
 OSHKOSH, WISCONSIN



SURVEY
FOR
LUTHERAN HOMES OF OSHKOSH, INC.

A part of the Southeast Quarter (SE $\frac{1}{4}$) of the Northwest Quarter (NW $\frac{1}{4}$) of Section Twenty-Two (22), Township Eighteen (18) North, Range Sixteen (16) East, in the Sixth (6th) Ward, City of Oshkosh, Winnebago County, Wisconsin containing 4.973 Acres of land and being described by: Commencing at the Northwest corner of the SE $\frac{1}{4}$ of the NW $\frac{1}{4}$ of said Section 22; thence S. 89°-03'-00" E. 33.00 feet, along the North line of the SE $\frac{1}{4}$ of the NW $\frac{1}{4}$ of said Section 22; thence S. 00°-21'-35" W. 33.00 feet, along the extended East line of Westfield Street to a point on the South line of Southland Avenue and being the true point of beginning; thence S. 89°-03'-00" E. 366.42 feet, along the South line of Southland Avenue; thence S. 00°-21'-20" W. 591.24 feet; thence N. 89°-03'-00" W. 366.46 feet, to a point on the East line of Westfield Street; thence N. 00°-21'-35" E. 591.24 feet, along the East line of Westfield Street to the true point of beginning.

I, Lawrence C. Kriescher, Wisconsin Registered Land Surveyor of Aero-Metric Engineering, Inc., certify that I have surveyed the above described property and that the map shown below is a true and accurate representation thereof to the best of my knowledge and belief.

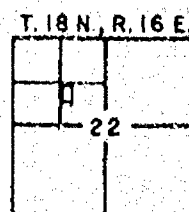


ALL BEARINGS REFERENCED TO THE NORTH LINE
OF THE SE $\frac{1}{4}$ NW $\frac{1}{4}$ OF SECTION 22, T. 18 N., R. 16 E.
ASSUMED TO BEAR S. 89°-03'-00" W.

LEGEND
 ○ = 1" IRON PIPE SET
 • = 1" IRON PIPE FOUND
 X = CHISELED CROSS FOUND
 SCALE: 1" = 100'
 DATE: JUNE 15, 1984

AERO-METRIC ENGINEERING, INC.
PHOTOGRAMMETRIC ENGINEERS
LAND SURVEYORS
OSHKOSH, WISCONSIN

WIS. REGISTERED LAND SURVEYOR S-1599
NOTEBOOK 84 PAGE 2



L-1299

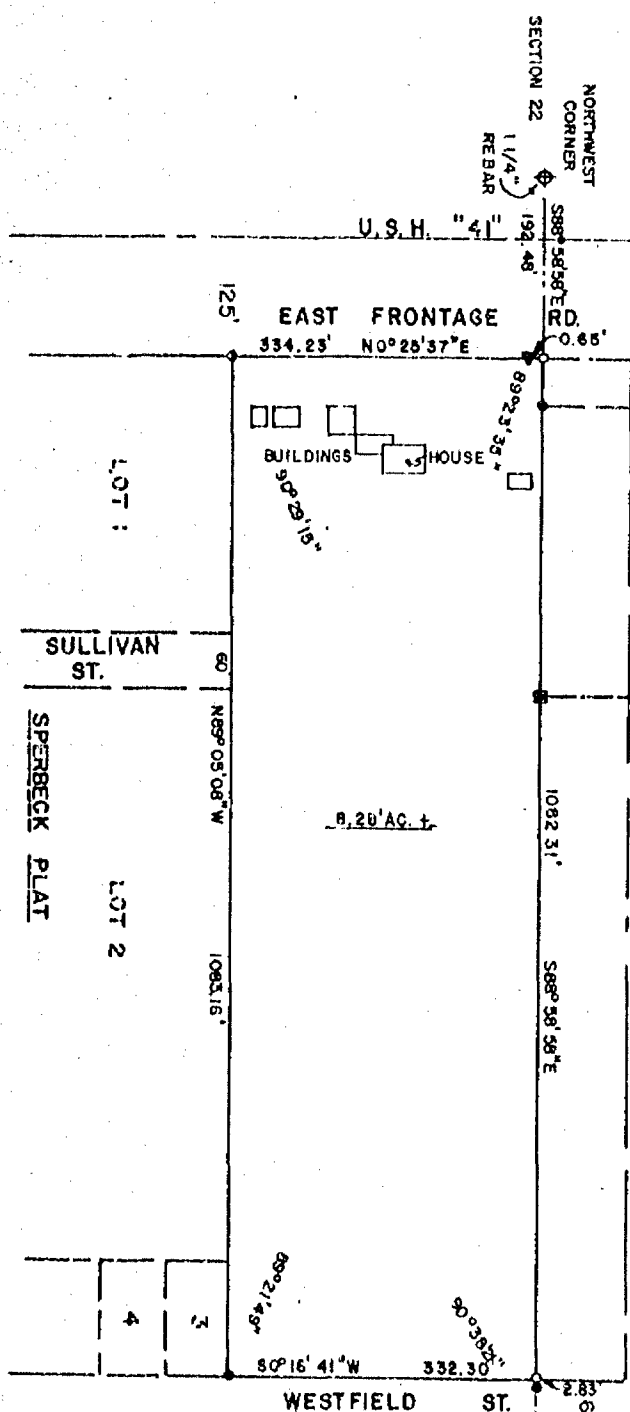
RECEIVED

~~AUG 10 1971~~

RECEIVED

For: Dr. Quinten Metzsig

Reference Bearing: North is referenced to the North line of the Northwest 1/4 of Section 22, which is assumed to bear S 88°-58'-58" E



SCALE ————— 1" = 200'

LEGEND

- ▽ - 1/2" IRON PIPE EXISTING
- - 1" IRON PIPE EXISTING
- - 3/4" IRON PIPE EXISTING
- - 3/4"x24" RE-BAR SET


SURVEYOR'S CERTIFICATE

I, David D. Eisele, Registered Land Surveyor, do hereby certify, that I have surveyed this property and this map is a true representation thereof and shows the size and locations of the property, its exterior boundaries, the location and dimensions of all visible structures thereon, fences, apparent easements and roadways and visible encroachments, if any. This survey is made for the exclusive use of the present owner of the property, and also those who purchase, mortgage or guarantee the title thereto within one (1) year from date hereof; and as to them I hereby certify that said survey and map were made in

in accordance with acceptable Professional Standards and that the information contained thereon is, to the best of my knowledge, information and belief a true and accurate representation thereof.

David D. Elsele
David D. Elsele, Reg. No. S-974

Date July 27, 1979



M. E. Martenson & Eisele, Inc.
CONSULTING ENGINEERING & LAND SURVEYING
1918 AMERICAN COURT
HEENAH WIS. 54956
PHONE - 734-0361

DRAWN BY: SURV 100-200000000	BOOK: 105
DATE: 7/17/79	PAGE: 64-65.
	PROJECT: 148-69

30111

22-18-16

STATE OF WISCONSIN
WINNEBAGO COUNTY

WINNEBAGO COUNTY CERTIFIED SURVEY MAP NO. 930

SHEET 1 OF 2


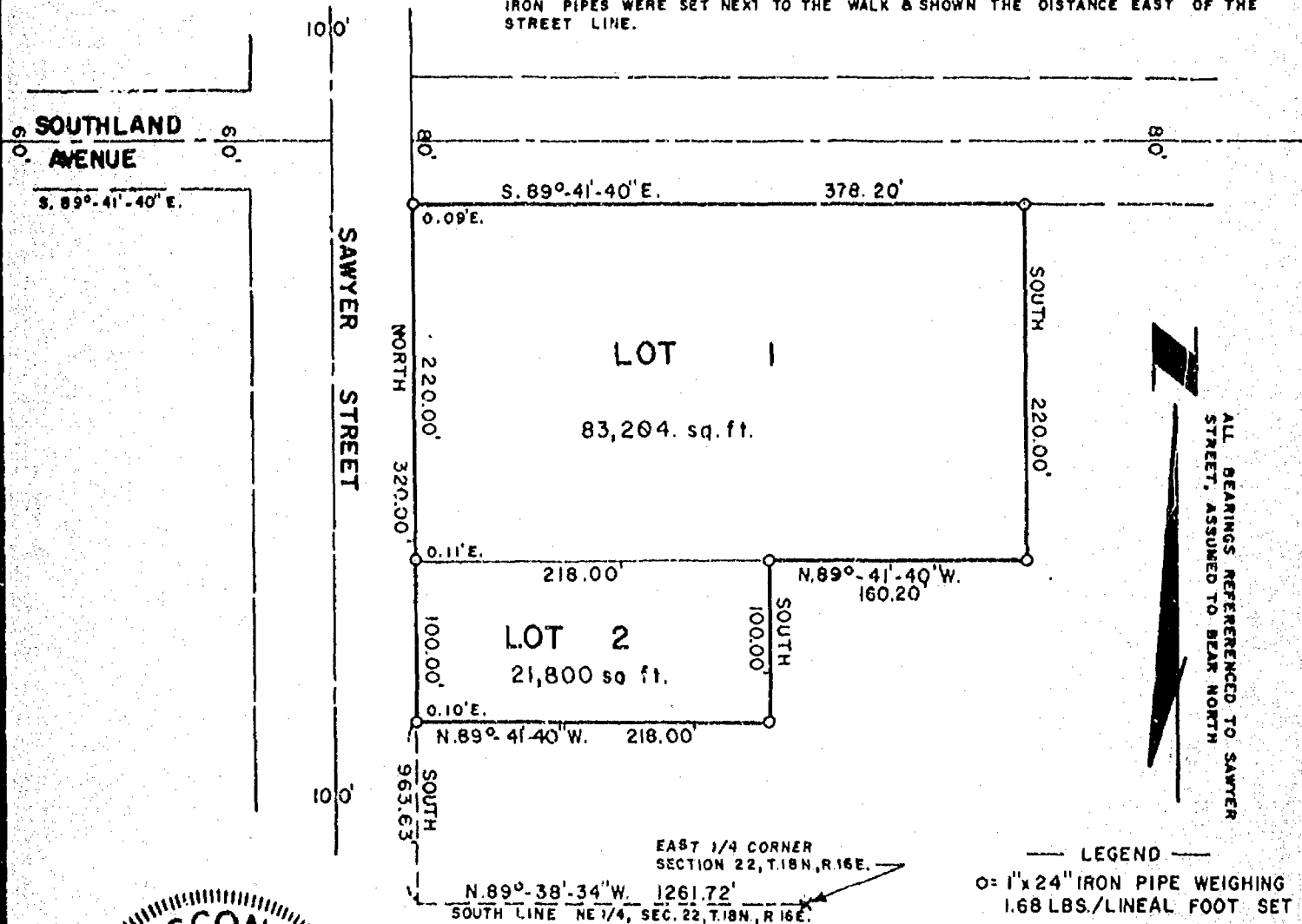
SURVEYOR'S CERTIFICATE:

I, Steven T. Chronis, Wisconsin Registered Land Surveyor of Aero-Metric Engineering, Inc., certify that I have surveyed, divided and mapped under the direction of Robert Freund a part of the Southeast Quarter (SE $\frac{1}{4}$) of the Northeast Quarter (NE $\frac{1}{4}$) of Section Twenty-Two (22), Township Eighteen (18) North, Range Sixteen (16) East, Sixth (6th) Ward, City of Oshkosh, Winnebago County, Wisconsin containing 105,004 square feet of land and being described by: Commencing at the East Quarter (E $\frac{1}{4}$) corner of said Section 22, thence N. 89°-38'-34" W. 1261.72 feet along the South line of the NE $\frac{1}{4}$ of said Section 22 to its intersection with the East line of Sawyer Street extended, thence North 963.63 feet along the East line of Sawyer Street to the true point of beginning, thence continue North 320.00 feet along the East line of Sawyer Street, thence S. 89°-41'-40" E. 378.20 feet, thence South 220.00 feet, thence N. 89°-41'-40" W. 160.20 feet, thence South 100.00 feet, thence N. 89°-41'-40" W. 218.00 feet to the true point of beginning.

That such is a correct representation of all exterior boundaries of the land surveyed.

That I have fully complied with the provisions of Chapter 236.34 of the Wisconsin Statutes and the Land Subdivision Ordinance of the City of Oshkosh in surveying and mapping the same.

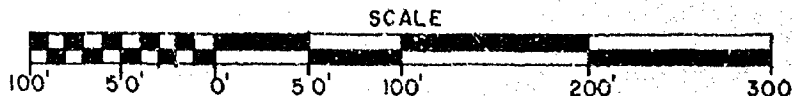
NOTE: EAST LINE SAWYER STREET IS VERY CLOSE TO THE EAST EDGE OF THE SIDEWALK, IRON PIPES WERE SET NEXT TO THE WALK & SHOWN THE DISTANCE EAST OF THE STREET LINE.



Steven T. Chronis
WISCONSIN REGISTERED LAND SURVEYOR S-913
STEVEN T. CHRONIS

DATED THIS 20th DAY OF July 1981.

AERO-METRIC ENGINEERING, INC.
1091 SOUTH WASHBURN STREET
OSHKOSH, WISCONSIN 54901



THIS INSTRUMENT DRAFTED BY STEVEN T. CHRONIS

1-1042

STATE OF WISCONSIN)
WINNEBAGO COUNTY) SS

Sheet 2 of 2

OWNER'S CERTIFICATE:

As owner, Lourdes Academy hereby certifies that it caused the land described on this Certified Survey Map to be surveyed, divided and mapped as represented on this map.

Dated this 19th day of August, 1981.

In the Presence of:

Denise Butler

Russell J. Reff
Russell J. Reff

Cindy Peterson

STATE OF WISCONSIN)
WINNEBAGO COUNTY) SS

Personally came before me this 19th day of August, 1981, the above named Russell J. Reff to me known to be the person who executed the foregoing instrument and acknowledged the same.

Robert J. Reff
Notary Public Oshkosh, Wisconsin
My Commission expires March 14, 1982

CITY PLANNING COMMISSION CERTIFICATE:


This Certified Survey Map of a part of the SE $\frac{1}{4}$ of the NE $\frac{1}{4}$ of Section 22, T.18N., R.16E., 6th Ward, City of Oshkosh, Lourdes Academy, owner, is hereby approved.

7/27/81
Date

Paul Ehrfurth
Secretary of Planning Commission
Paul Ehrfurth

Dated this 20th day of July, 1981

Steven T. Chronis
Wisconsin Registered Land Surveyor S-913
Steven T. Chronis



567339

Register's Office
Winnebago County, Wis.
Received for record this 19th
day of Aug. A.D., 19 81
at 4:00 o'clock P. M. and
recorded in Vol. 1 of CSM
on page 930

Marjorie Dahms
Register of Deeds

Ground Realty

Pd
200

L-1042


Zoning

CERTIFIED SURVEY MAP NO. 634

Part of the Northwest 1/4 of the Northwest 1/4 of Section 22, Town 18 North, Range 16 East, Town of Algoma, Winnebago County, Wisconsin

Reference Bearing: North is referenced to the North line of the Northwest 1/4 of Section 22, which is assumed to bear S 88° 58' 58" E

For: Dr. Quinton Metzger
75 Sunset Point La.
Oshkosh, Wis. 54901
735-2110



SURVEYOR'S CERTIFICATE


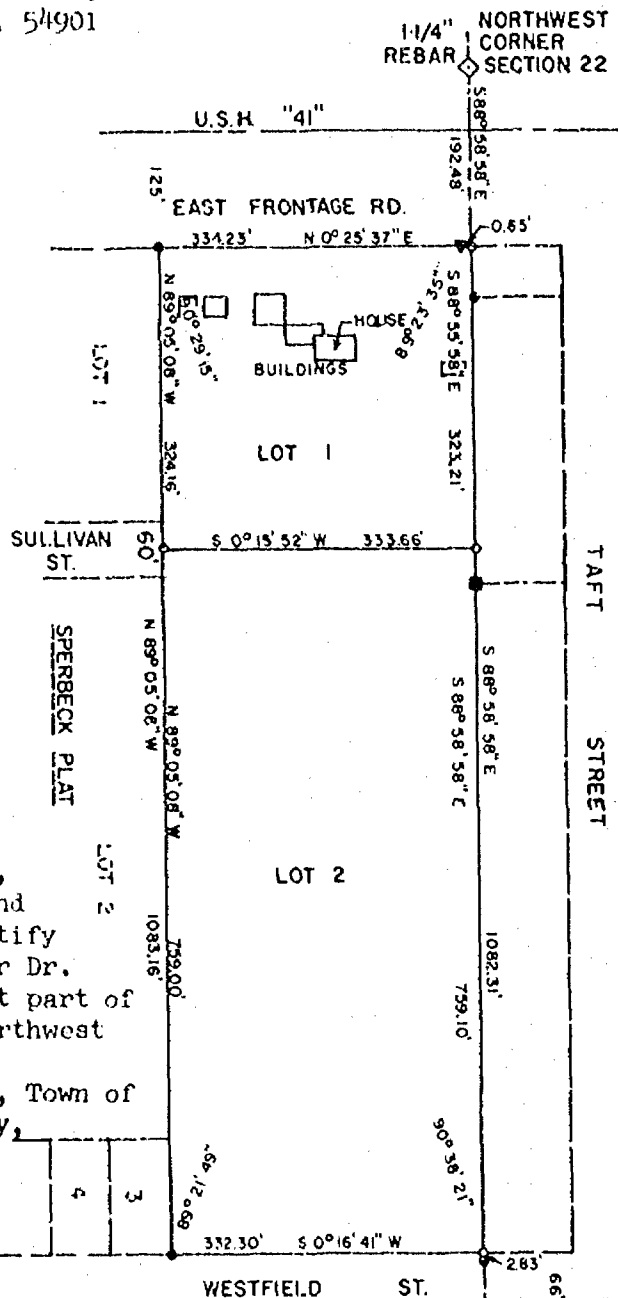
I, David D. Eisele, Registered Wisconsin Land Surveyor, do hereby certify that I have surveyed for Dr. Quinton Metzger, all that part of Northwest 1/4 of the Northwest 1/4 of Section 22, Town 18 North, Range 16 East, Town of Algoma, Winnebago County, Wisconsin, more fully described as follows:

Commencing at the Northwest corner of said Section; thence S 88°-58'-58" E, 192.48 ft. along the North line of said section to the point of beginning; thence continuing S 88°-58'-58" E 1082.31 ft. to the West line of Westfield St.; thence S 0°-16'-41" W along the West line of said Westfield St. to the Northeast corner of Lot 3 of the Sperbeck Plat 332.30 ft. thence N 89°-05'-08" W along the North line of said Sperbeck Plat 1085.16 ft. to a point on the East line of the East Frontage road and USH "41"; thence N 0°-25'-37" E along the East line of said Frontage Road 334.23 ft. to the point of beginning. Subject to all easements and restrictions of record.

Given under my hand this 5 day of Aug, 1979

David D. Eisele
David D. Eisele, Reg. Land Surveyor S-974

That I have fully complied with Chapter 236.34 of the Wisconsin Statutes in surveying, dividing, and mapping the same, and with the Town of Algoma and Winnebago County Subdivision Ordinances.



SCALE 1" = 200'

LEGEND

- ▼ - Existing 1/2" Iron Pipe
- - Existing 1" Iron Pipe
- - Existing 3/4" Iron Pipe
- - 3/4" x 24" ReBar Set

Prepared By:
Martenson & Eisele, Inc.
1919 American Court
Neenah, WI 54956
Consulting Engineering
Land Surveying
731-0381

CERTIFICATE OF OWNER

As owner I, the undersigned, hereby certify that we caused the land above described to be surveyed, divided, mapped and dedicated all as shown on this map.

Dated 7th day of August, 1979

Michael J. Douglas
Witness


Quinton C. Metzger
Quinton C. Metzger

Virginia M. Metzger
Witness

K. Jeanne Metzger
K. Jeanne Metzger

STATE OF WISCONSIN)

WINNEBAGO COUNTY)



Personally came before me on the 7th day of August, 1979, the above named owners to me known to be the persons who executed the foregoing instrument and acknowledge the same.


Robert M. Hunter
Notary Public-Winnebago County, Wis.

My commission expires 6-20-80

CERTIFICATE OF PLANNING COMMITTEE

Pursuant to the Land Subdivision Regulations of the County of Winnebago, Wisconsin, all the requirements for approval have been fulfilled. This Minor Subdivisions was approved by the Winnebago County Planning and Zoning Committee on 14th day of August, 1979.

Robert M. Hunter
Chairman, Planning and Zoning Committee



AUG 21 1979

538438

Register's Office

Winnebago County, Wis.

Received for record this 14th

day of August, A.D. 1979

at 2:00 o'clock P.M. and

recorded in Vol. 1 of Survey maps

page 634

John W. Payne
REGISTER OF DEEDS

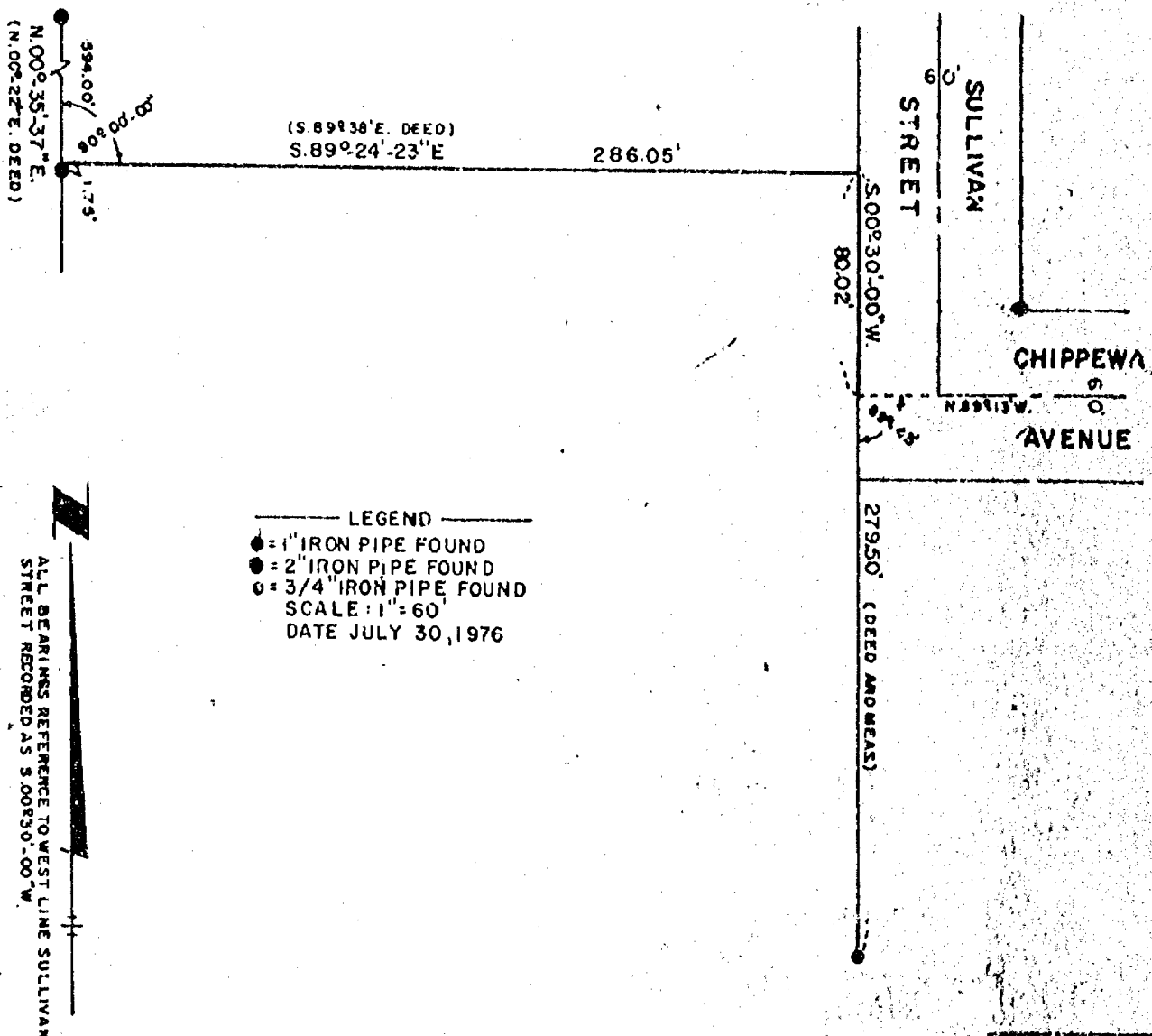

chq
200

Measurement
for
Terry Eisch

I, Steven T. Chronis, Wisconsin Registered Land Surveyor of Aero-Metric Engineering, Inc. certify that I have reconstructed the North line of lands recorded in Volume 1277 page 25 of Deeds and from the Northeast Corner of said lands measuring South along the West line of Sullivan Street to the extended centerline of Chippewa Avenue is 80.02 feet.


Dated this 30th day of July, 1976.

Steven T. Chronis
Steven T. Chronis
Wisconsin Registered Land Surveyor S-913



AERO-METRIC ENGINEERING, INC.
PHOTOGRAMMETRIC ENGINEERS
LAND SURVEYORS
OSHKOSH, WISCONSIN

WIS. REGISTERED LAND SURVEYOR S-913
NOTEBOOK-19 PAGE-54



L-214

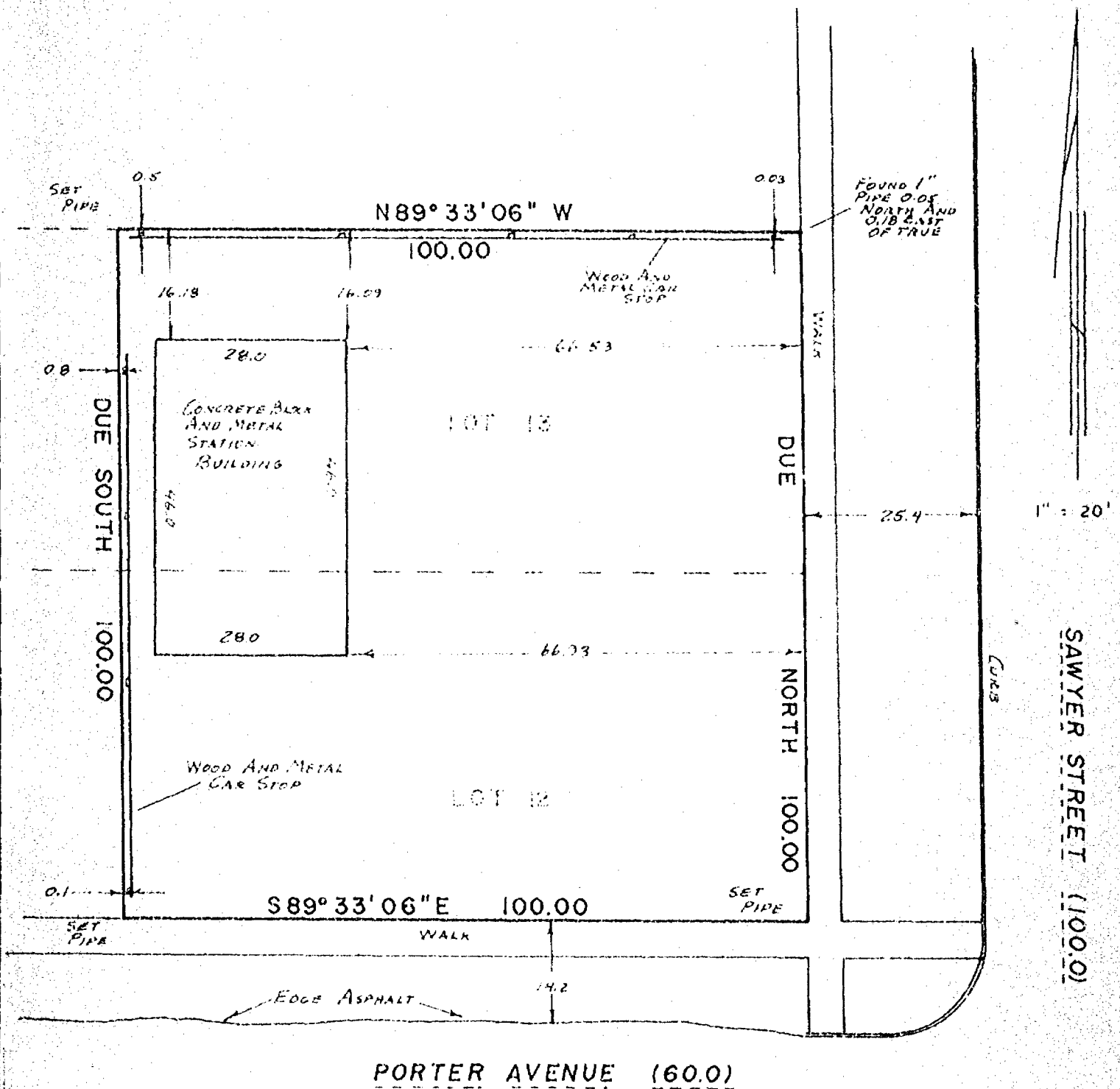
PLAT OF SURVEY 22-18-16 0

KNOWN AS 403 SAWYER STREET. BEING THE EAST 100 FT. OF LOTS 12 AND 13
IN BLOCK "K" OF HIGHLAND ADDITION, IN THE 16th WARD OF THE CITY OF OSHKOSH,
WINNEBAGO COUNTY, WISCONSIN.

OCTOBER 2, 1980


(SURVEY FOR AMOCO OIL)

SURVEY NO. 143-S




I Certify that I have surveyed the above described property (Property), and the above map is a true representation thereof and shows the size and location of the Property, its exterior boundaries, the location and dimensions of all visible structures thereon, boundary, fences, apparent easements and roadways and visible encroachments, if any.

This survey is made for the exclusive use of the present owners of the Property, and also those who purchase, mortgage, or guarantee the title thereto, within one (1) year from date hereof.


national survey & engineering
417 NORTH SAWYER STREET / P.O. BOX 2963
OSHKOSH, WISCONSIN 54903
(414) 426-2800


Reinhard Roehlig



PLAT OF SURVEY

Part of the Northeast 1/4 of Sec. 22, Town 18 North, Range 16 East,
Sixth Ward, City of Oshkosh, Winnebago County, Wisconsin.

For:
William J. Dekker
1305 N. Eighth St.
Sheboygan, WI. 53081
Ph. (414) 457-2207



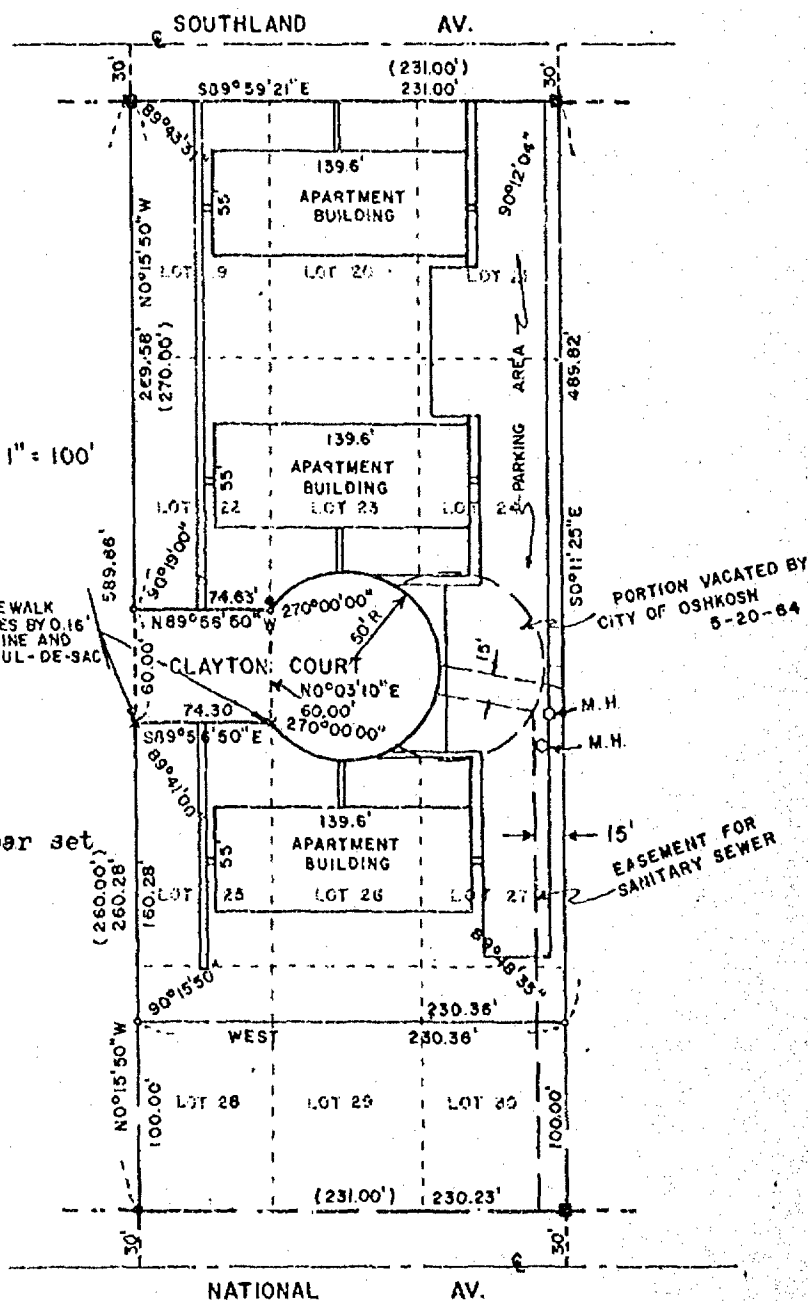

Bearing Reference:

North is referenced to
the South line of the
FIRST ADDITION TO FAIR-
LAWN PLAT, which is re-
corded to bear East

SCALE 1" = 100'

LEGEND

- - Existing 1" iron pipe found
- - Existing 2" iron pipe found
- - 3/4" X 24" round reinforcing bar set
- x - Chiseled X found in sidewalk
- () - Recorded as



SURVEYOR'S CERTIFICATE

I, David D. Eisele, Land Surveyor hereby certify that I have surveyed the property as shown and described, according to official records and that the plat above drawn is an accurate and correct representation of said survey.

Date: May 1, 1979

David D. Eisele
David D. Eisele, Reg. No. S-974

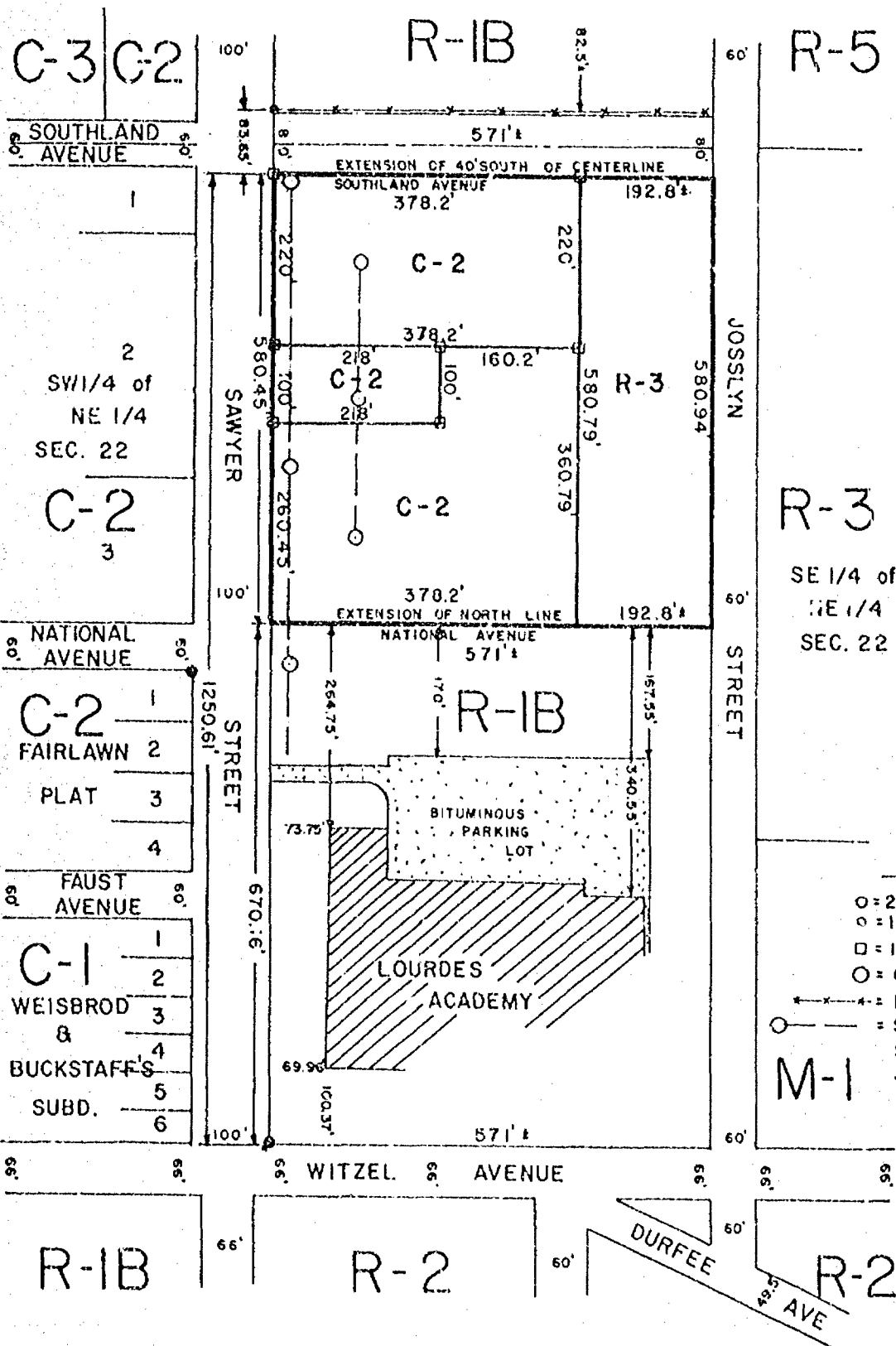


Martenson & Eisele, Inc.
CONSULTING ENGINEERING & LAND SURVEYING
1919 AMERICAN COURT
NEENAH WIS. 54956
PHONE - 731-0381

DRAWN BY:	G.R.H.	BOOK:	10
DATE:	4/28/79	PAGE:	1
		PROJECT:	148-47


MAP OF THE LOURDES ACADEMY SHOWING REQUEST
OF ZONING CHANGE FROM R-1B TO C-2 AND R-3

- R-1B to C-2 = The area between the East line of Sawyer Street and a line 378.2 feet East of the East line of Sawyer Street, the North line of National Avenue extended East, and a line 40 feet South of the centerline of Southland Avenue extended East in the West $\frac{1}{2}$ of the SE $\frac{1}{4}$ of the NE $\frac{1}{4}$ of Section 22, T.18N., R.16E., 6th Ward, City of Oshkosh, per Leach's Map of 1894.
- R-1B to R-3 = The area between the East line of Sawyer Street, the West line of Josslyn Street, the North line of National Avenue extended East, and a line 40 feet South of the centerline of Southland Avenue extended East. EXCEPTING the West 378.2 feet thereof, and being in the West $\frac{1}{2}$ of the SE $\frac{1}{4}$ of the NE $\frac{1}{4}$ of Section 22, T.18N., R.16E., 6th Ward, City of Oshkosh, per Leach's Map of 1894.



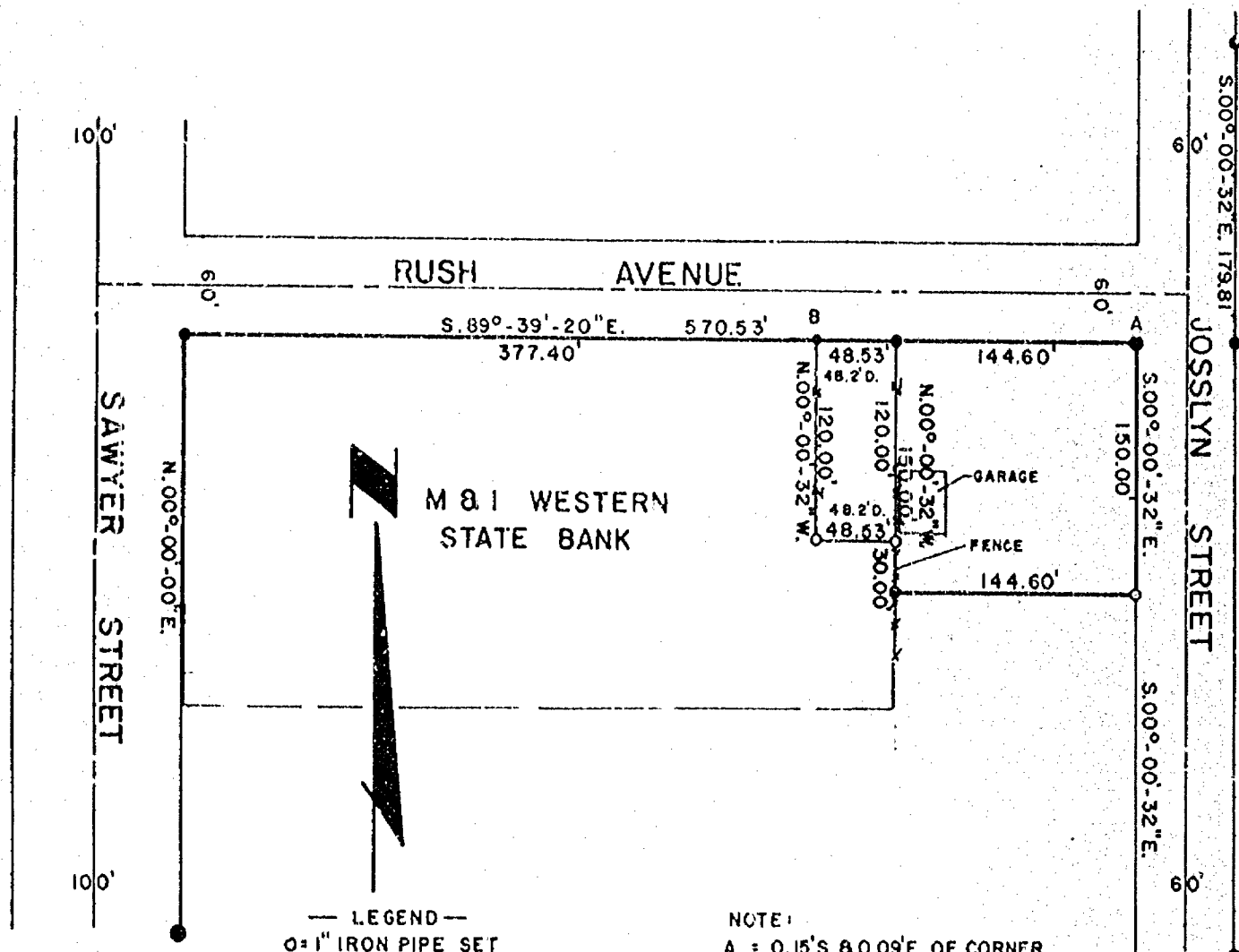
AERO-METRIC ENGINEERING, INC.
PHOTOGRAMMETRIC ENGINEERS
LAND SURVEYORS
OSHKOSH, WISCONSIN

Steven T. Chronis
WIS. REGISTERED LAND SURVEYOR S-913
NOTEBOOK 58 PAGE 73,74



SURVEY
FOR
M & I WESTERN STATE BANK


Warranty Deeds 556715 and 546345.



NOTE:

A = 0.15'S. & 0.09'E. OF CORNER
B = 0.63'E. OF CORNER

- LEGEND —
 ○ = 1" IRON PIPE SET
 ● = 1" IRON PIPE FOUND
 ● = 3/4" IRON PIPE FOUND
 ● = 1 1/4" IRON PIPE FOUND
 ● = 2" IRON PIPE FOUND
 ● = 1" IRON ROD FOUND
 SCALE: 1" = 100'
 JULY 16, 1981



T.18 N., R.16 E.

22

AERO-METRIC ENGINEERING, INC.
PHOTOGRAMMETRIC ENGINEERS
LAND SURVEYORS
OSHKOSH, WISCONSIN

WIS. REGISTERED LAND SURVEYOR 15101

NOTEBOOK 63 PAGE 10 & 11

L-1041

Description "A"
Eisch Corporation
to
Terry Eisch

A part of the Southwest Quarter (SW $\frac{1}{4}$) of the Northwest Quarter (NW $\frac{1}{4}$) of Section Twenty-two (22), Township Eighteen (18) North, Range Sixteen (16) East, in the Sixth (6th) Ward, City of Oshkosh, Winnebago County, Wisconsin containing 1,697.02 square feet of land and being described by: Commencing at the West Quarter Corner of said Section 22, thence S. 89°-20'-46" E. 58.18 feet along the South line of the NW $\frac{1}{4}$ of said Section 22 recorded as S. 89°-13' E. to its intersection with the U.S.H. "41" Reference Line, thence N. 00°-41'-00" E. 741.10 feet along the U.S.H. "41" Reference Line, thence S. 89°-19'-00" E. 120.73 feet along a line measured at right angles to the U.S.H. "41" Reference Line to a point on the East right-of-way line of U.S.H. "41" and the true point of beginning, thence N. 00°-29'-01" E. 107.00 feet along the East right-of-way line of U.S.H. "41" as recorded in Vol. 651 page 308 recorded N. 00°-22' E., thence S. 89°-30'-59" E. 15.86 feet along the extended South line of lands described in Vol. 1200 page 3 recorded as S. 89°-38' E. to the Southeast Corner of lands described in Vol. 1200 page 3, thence S. 00°-29'-01" W. 107.00 feet along the West line of lands described in Exhibit "A" in Doc. No. 482082 recorded as S. 00°-22' W., thence N. 89°-30'-59" W. 15.86 feet along the extended North line of lands described in Vol. 1277 page 25 recorded as N. 89°-38' W. to the true point of beginning.

JCC:mpd
11/7/79

Description "B"
Eisch Corporation
to
Winnebago County

A part of the Southwest Quarter (SW $\frac{1}{4}$) of the Northwest Quarter (NW $\frac{1}{4}$) of Section Twenty-two (22), Township Eighteen (18) North, Range Sixteen (16) East, in the Sixth (6th) Ward, City of Oshkosh, Winnebago County, Wisconsin containing 8.72 square feet of land and being described by: Commencing at the West Quarter Corner of said Section 22, thence S. 89°-20'-46" E. 58.18 feet along the South line of the NW $\frac{1}{4}$ of said Section 22 recorded as S. 89°-13' E. to its intersection with U.S.H. "41" Reference Line, thence N. 00°-41'-00" E. 741.10 feet along the U.S.H. "41" Reference Line, thence S. 89°-19'-00" E. 120.73 feet along a line measured at right angles to the U.S.H. "41" Reference Line to a point on the 'East right-of-way line of U.S.H. "41" and the true point of beginning, thence S. 89°-30'-59" E. 15.86 feet along the extended North line of lands described in Vol. 1277 page 25 recorded as S. 89°-38' E. to the Northwest Corner of land described in Vol. 1277 page 25, thence S. 00°-29'-01" W. 0.55 feet along the West line of lands described in Vol. 1277 page 25 recorded as S. 00°-22' W., thence N. 89°-30'-59" W. 15.86 feet along the Easterly right-of-way line of U.S.H. "41" as described in Vol. 890 page 611 recorded as N. 89°-38' W. to the Southeast Corner of lands described in Vol. 651 page 308, thence N. 00°-29'-01" E. 0.55 feet along the East right-of-way line of U.S.H. "41" as described in Vol. 651 page 308 recorded as N. 00°-22' E. to the true point of beginning.

JCC:mpd
11/9/79

Description "C"
Eisch Corporation
to
Krumanauer Company

A part of the Southwest Quarter (SW $\frac{1}{4}$) of the Northwest Quarter (NW $\frac{1}{4}$) of Section Twenty-two (22), Township Eighteen (18) North, Range Sixteen (16) East, in the Sixth (6th) Ward, City of Oshkosh, Winnebago County, Wisconsin containing 1,164.67 square feet of land and being described by: Commencing at the West Quarter Corner of said Section 22, thence S. 89°-20'-46" E. 58.18 feet along the South line of the NW $\frac{1}{4}$ of said Section 22 recorded as S. 89°-13' E. to its intersection with the U.S.H. "41" Reference Line, thence N. 00°-41'-00" E. 848.10 feet along the U.S.H. "41" Reference Line, thence S. 89°-19'-00" E. 120.36 feet along a line measured at right angles to the U.S.H. "41" Reference Line to a point on the East right-of-way line of U.S.H. "41" and the true point of beginning, thence N. 00°-29'-01" E. 73.95 feet along the East right-of-way line of U.S.H. "41" as recorded in Vol. 651 page 308 recorded as N. 00°-22' E., thence S. 89°-30'-59" E. 2.64 feet along the East right-of-way line of U.S.H. "41" and the extended North line of lands described in Vol. 651 page 308 recorded as S. 89°-38' E. to a point on the West line of lands described in Vol. 1200 page 3, thence S. 00°-29'-01" W. 0.59 feet along the West line of lands described in Vol. 1200 page 3 recorded as S. 00°-22" W., thence S. 89°-19'-00" E. 13.22 feet along the Westerly line of lands described in Vol. 1200 page 3 recorded as 13 feet, thence S. 00°-29'-01" W. 73.31 feet along the West line of lands described in Vol. 1200 page 3 recorded as S. 00°-22' W. 72.75 feet to the Northwest Corner of lands described in Exhibit "A" in Doc. No. 482082, thence N. 89°-30'-59" W. 15.86 feet along the extended North line of lands described in Exhibit "A" Doc. No. 482082 to the true point of beginning.

JCC:mpd
11/9/79

Sketch for Terry Eisch

To show lands in the name of Eisch Corporation in Section 22,
T. 18 N., R. 16 E., 6th Ward, City of Oshkosh

EXHIBIT "C" Doc. No. 482078

VOL. 890
PAGE 611

VOL. 1200 PAGE 3

(RECORDED AS
S. 89°-30'-59"E

(RECORDED AS 13.00')

5.89°-30'-59"E

5.89°-19'-00"E

2.64'

DESCRIPTION

"C"

(RECORDED AS 72.75')
73.31'

N. 89°-30'-59"W

(RECORDED AS N. 89°-38'W)

15.86'

VOL. 651
PAGE 308

(RECORDED AS N. 00°-22'E)
18.50' N. 00°-29'-01"E

73.95'

DESCRIPTION

"A"

107.00'

(RECORDED AS S. 00°-22'W)
S. 00°-29'-01'W

EXHIBIT "A"

DOC. NO. 482082

S. 89°-30'-59"E

15.86'

(RECORDED AS S. 89°-38'E)

0.55'

(RECORDED AS N. 89°-38'W)

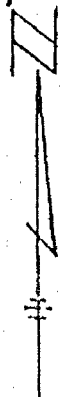
DESCRIPTION "B"

N. 89°-30'-59"W

VOL. 890
PAGE 611

VOL. 1277 PAGE 25

NOT TO SCALE



U.S.H. "41"

4-733

Zoning

62-S

SHEET 1 of 3

CERTIFIED SURVEY MAP NO. 727

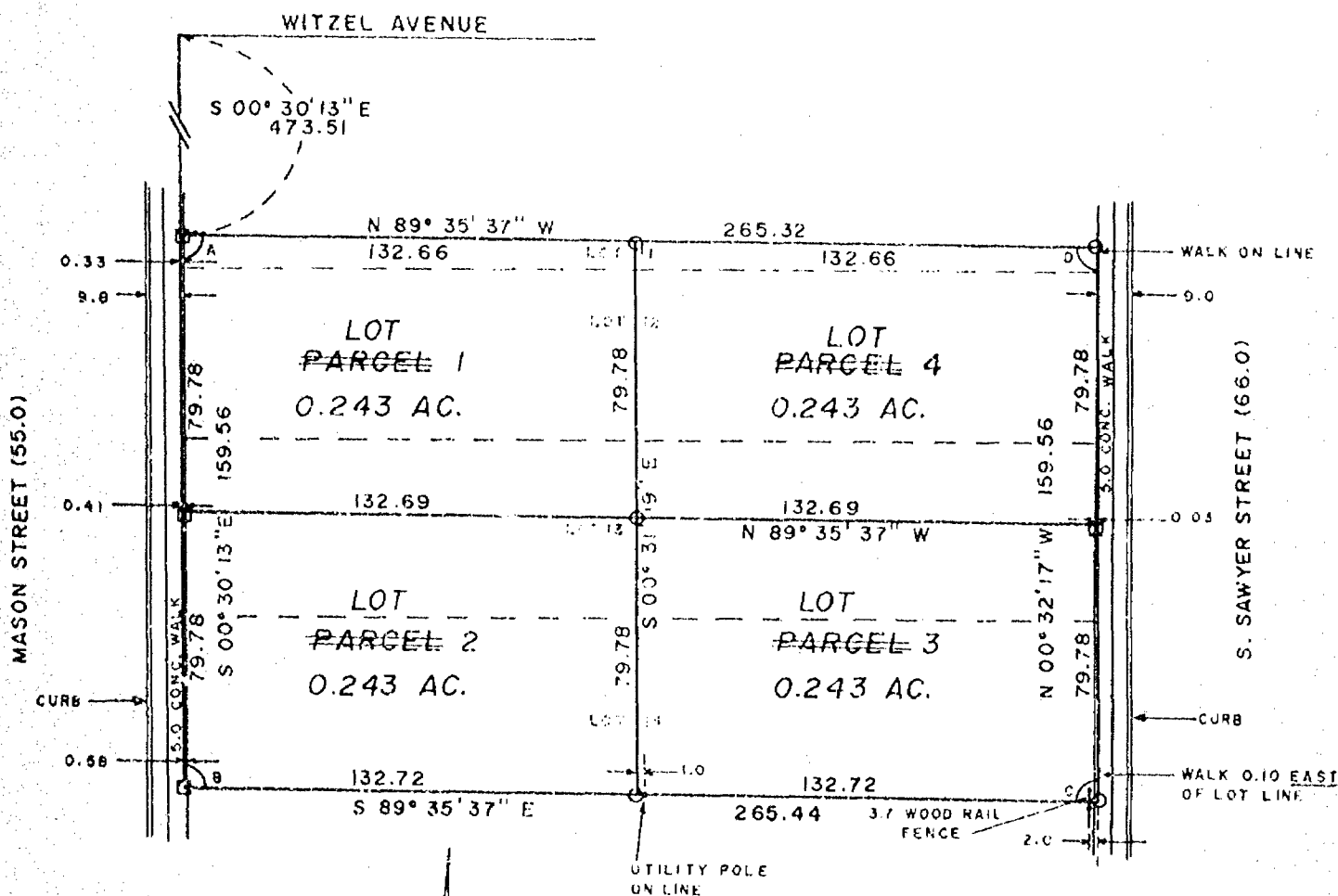
BEING A REDIVISION OF LOTS 11, 12, 13 AND 14 IN WEISBROD AND FRENTZ'S ADDITION, A SUBDIVISION OF THE S.E. 1/4 OF SECTION 22, T18N, R16E, CITY OF OSHKOSH, WINNEBAGO COUNTY, WISCONSIN.

○ ——— DENOTES 1 INCH DIAMETER IRON PIPE 24" LONG, WITH A WEIGHT OF 1.13 LBS PER LINEAL FOOT.

□ ——— DENOTES CHISELED CROSS IN CONCRETE WALK.

ALL DIMENSIONS ARE MEASURED TO THE NEAREST HUNDREDTH OF A FOOT.

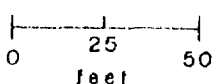
NORTH IS REFERENCED TO THE WEST LINE OF SAWYER STREET WHICH HAS AN ASSUMED BEARING OF NORTH 00°32'17" WEST.




INTERIOR ANGLES

- A) 89°05'24"
- B) 90°54'36"
- C) 89°03'20"
- D) 90°56'40"

SCALE: 1" = 50'



national survey & engineering
 417 NORTH SAWYER STREET/P.O. BOX 2963
 OSHKOSH, WISCONSIN 54903
 414-426-2800



11/9/79

CERTIFIED SURVEY MAP NO. 727 ---

BEING A REDIVISION OF LOTS 11, 12, 13 AND 14 IN WEISBROD AND FRENTZ'S
ADDITION, A SUBDIVISION OF THE S.E. 1/4 OF SECTION 22, T18N, R16E,
CITY OF OSHKOSH, WINNEBAGO COUNTY, WISCONSIN.

SURVEYOR'S CERTIFICATE
STATE OF WISCONSIN)

:SS
WINNEBAGO COUNTY)

I, REINHARD ROEHLIG, Wisconsin land surveyor, do hereby certify;

THAT I have surveyed and mapped a part of the S.E. 1/4 of
Section 22, T18N, R16E, in the City of Oshkosh, Winnebago County,
Wisconsin which is bounded and described as follows:

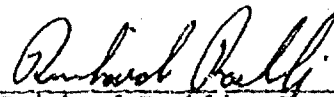
Commencing at the point of intersection of the South line of
Witzel Avenue with the East line of Mason Street, thence South 00°30'13" East
along the east line of Mason Street 473.51 ft. to the true point of
beginning, thence continuing South 00°30'13" East 159.56 ft. to a point,
thence South 89°35'37" East 265.44 ft. to a point on the west line
of Sawyer street, thence North 00°32'17" West along the west line of
Sawyer street 159.56 ft. to a point, thence North 89°35'37" West
265.32 ft. to the point of beginning.


THAT I have made this survey and land division and map by the
direction of ALOIS J. SCHETTLE and LILLIAN M. SCHETTLE his wife, City of
Oshkosh, owners of said land.

THAT such map is a correct representation of all the exterior
boundaries of the land surveyed and the land division thereof made.

THAT I have fully complied with the provisions of Chapter 236
of Wisconsin Statutes and the Land Subdivision Ordinance of the City
of Oshkosh.

Date 11/9/79

 (SEAL)
Reinhard Roehlig, Registered
Land Surveyor S-1368



CERTIFIED SURVEY MAP NO. 727

BEING A REDIVISION OF LOTS 11, 12, 13 AND 14 IN WEISBROD AND FRENTZ'S
ADDITION, A SURDIVISION OF THE S.E. 1/4 OF SECTION 22, T.8N. R.16E,
CITY OF OSHKOSH, WINNEBAGO COUNTY, WISCONSIN.

OWNER'S CERTIFICATE

AS OWNERS we hereby certify that we caused the land described on
this map to be surveyed and mapped as represented on this map in accordance
with the City of Oshkosh Subdivision Ordinance.

WITNESS the hands and seals of said owners this 21st
day of November, 1979.

Alois J. Schettle
ALOIS J. SCHETTLE

Lillian M. Schettle
LILLIAN M. SCHETTLE

STATE OF WISCONSIN)
:SS
WINNEBAGO COUNTY)

PERSONALLY came before me this 21st day of November 1979,
the above named Alois J. Schettle and Lillian M. Schettle, his wife, to me known
to be the persons who executed the foregoing instrument and acknowledged the same.

Mary R. Berger
Notary Public, Winnebago County,
State of Wisconsin

My Commission expires 7/17/83

CITY OF OSHKOSH PLANNING COMMITTEE CERTIFICATE

THIS Certified Survey Map of a part of the S.E. 1/4 of Section 22,
T.8N, R.16E, City of Oshkosh, Alois J. Schettle and Lillian M. Schettle, his wife,
owners, is hereby approved.


Date 14 January 1980

Robert W. Stein
Chairman Planning Commission

THIS INSTRUMENT WAS DRAFTED BY REINHARD ROEHLIG.

Register's Office
Winnebago County, Wis.
Received for record this 12th
day of February, A.D., 1980
at 9:40 o'clock A M. and
recorded in Vol. 1 of Survey Maps
on page 727

John M. Payne
Register of Deeds



11/9/79

National Survey Chg
2.00

546187

Zoning

62-S

SHEET 1 of 3

CERTIFIED SURVEY MAP NO. 228

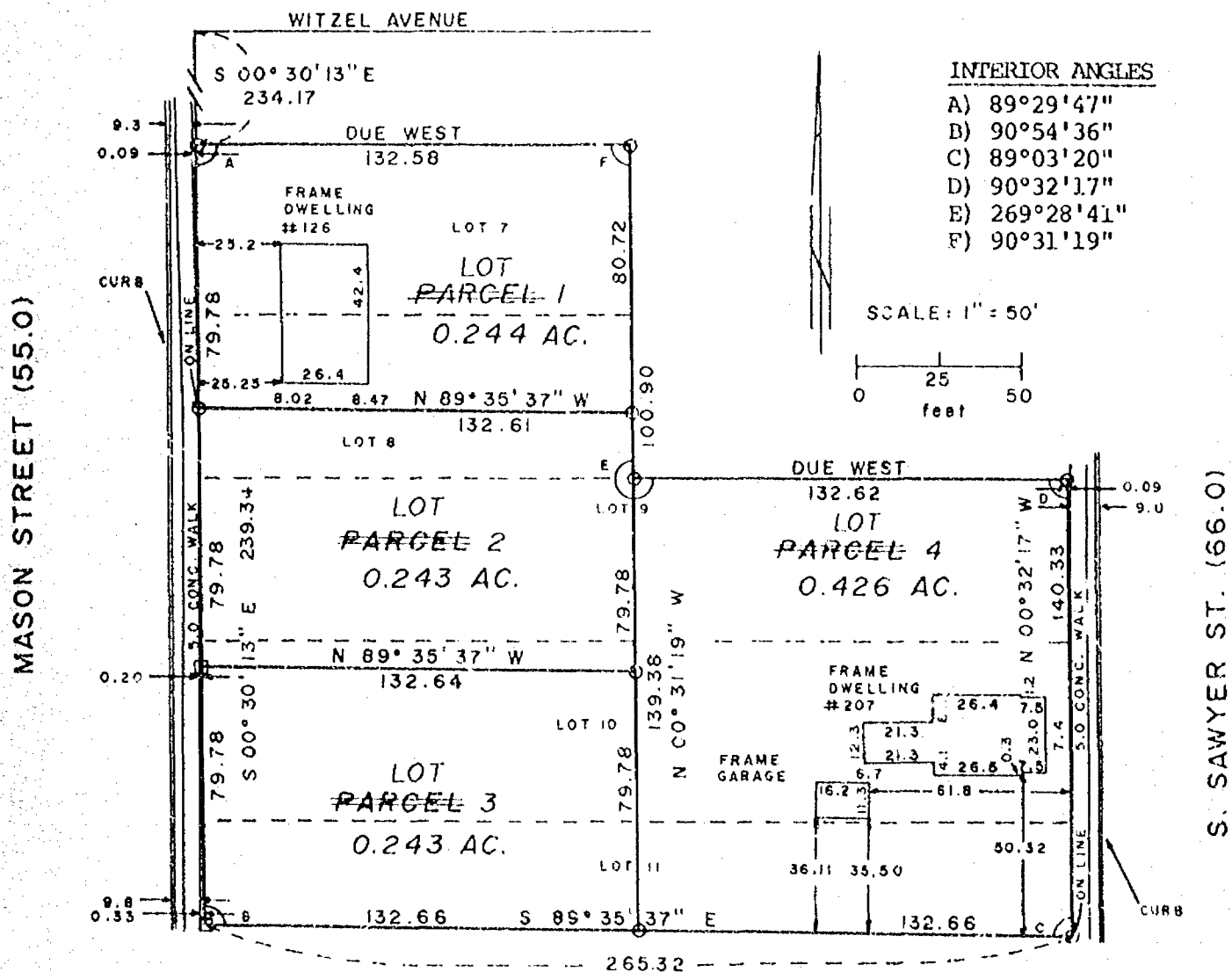
BEING A REDIVISION OF LOTS 9,10,11 AND THE WEST 1/2 OF LOTS 7 AND 8
IN WEISBROD AND FRENTZ'S ADDITION, A SUBDIVISION OF THE S.E. 1/4 OF
SECTION 22, T18N, R16E, CITY OF OSHKOSH, WINNEBAGO COUNTY, WISCONSIN.

○ ——— DENOTES 1 INCH DIAMETER IRON PIPE 24" LONG, WITH A WEIGHT
OF 1.13 LBS. PER LINEAL FOOT.


□ ——— DENOTES CHISELED CROSS IN CONCRETE WALK.

ALL DIMENSIONS ARE MEASURED TO THE NEAREST HUNDREDTH OF A FOOT.

NORTH IS REFERENCED TO THE WEST LINE OF SAWYER STREET WHICH HAS AN
ASSUMED BEARING OF NORTH 00°32'17" WEST.



national survey & engineering
417 NORTH SAWYER STREET/P.O. BOX 2963
OSHKOSH, WISCONSIN 54903
414-426-2800



11/9/79

CERTIFIED SURVEY MAP NO. 728

BEING A REDIVISION OF LOTS 9, 10, 11, AND THE WEST 1/2 OF LOTS 7 AND 8 IN
WEISBROD AND FRENTZ'S ADDITION, A SUBDIVISION OF THE S.E. 1/4 OF SECTION 22,
T18N, R16E, CITY OF OSHKOSH, WINNEBAGO COUNTY, WISCONSIN.

SURVEYOR'S CERTIFICATE
STATE OF WISCONSIN)

:SS

WINNEBAGO COUNTY)

I, REINHARD ROEHLIG, Wisconsin land surveyor, do hereby CERTIFY;

THAT I have surveyed and mapped a part of the S.E. 1/4 of Section 22,
T18N, R16E, in the City of Oshkosh, Winnebago county, Wisconsin which is bounded
and described as follows:

Commencing at the point of intersection of the south line of Witzel
Avenue with the East line of Mason Street, thence South 00°30'13" East 234.17 ft.
to the true point of beginning, thence continuing South 00°30'13" East along the
east line of Mason Street 239.34 ft. to a point, thence South 89°35'37" East
265.32 ft. to a point on the west line of Sawyer Street, thence North 00°32'17" West
along the west line of Sawyer Street 140.33 ft. to a point, thence Due West
132.62 ft. to a point, thence North 00°31'19" West 100.90 ft. to a point, thence
Due West 132.58 ft. to the point of beginning.


THAT I have made this survey and land division and map by the direction
of ALOIS J. SCHETTLE and LILLIAN M. SCHETTLE his wife, City of Oshkosh, owners
of said land.

THAT such map is a correct representation of all the exterior
boundaries of the land surveyed and the land division thereof made.

THAT I have fully complied with the provisions of Chapter 236
of Wisconsin Statutes and the Land Subdivision Ordinance of the City of Oshkosh.

Date 11/9/79

Reinhard Roehlig (SEAL)
Reinhard Roehlig, Registered
Land Surveyor S-1368



CERTIFIED SURVEY MAP NO. 728

BEING A REDIVISION OF LOTS 9,10,11, AND THE WEST 1/2 OF LOTS 7 AND 8 IN
WEISBROD AND FRENTZ'S ADDITION, A SUBDIVISION OF THE S.E. 1/4 OF SECTION 22,
T18N, R16E, CITY OF OSHKOSH, WINNEBAGO COUNTY, WISCONSIN.

OWNER'S CERTIFICATE

AS OWNERS we hereby certify that we caused the land described on
this map to be surveyed and mapped as represented on this map in accordance
with the City of Oshkosh Subdivision Ordinance.

WITNESS the hands and seals of said owners this 21st
day of November, 1979.

Alois J. Schettle
ALOIS J. SCHETTLE

Lillian M. Schettle
LILLIAN M. SCHETTLE

STATE OF WISCONSIN)
:SS
WINNEBAGO COUNTY)

PERSONALLY came before me this 21st day of November 1979,
the above named Alois J. Schettle and Lillian M. Schettle, his wife, to me known
to be the persons who executed the foregoing instrument and acknowledged the same.

Mary R. Berger
Notary Public, Winnebago County,
State of Wisconsin

My Commission expires 7/17/83

CITY OF OSHKOSH PLANNING COMMITTEE CERTIFICATE

THIS Certified Survey Map of a part of the S.E. 1/4 of Section 22,
T18N, R16E, City of Oshkosh, Alois J. Schettle and Lillian M. Schettle, his wife,
owners, is hereby approved.

Date 14 January, 1980

Lester W. Babin
Chairman Planning Commission

THIS INSTRUMENT WAS DRAFTED BY REINHARD ROEHLIG.

Register's Office

Winnebago County, Wis.

Received for record this 12th

day of February, A.D., 1980


at 9:42 o'clock A M. and

recorded in Vol. 1 of Survey Maps

on page 728

Alex M. Payne
Register of Deeds

National Survey chg
2.00



11/9/79

546188

That I have fully complied with the provisions of Chapter 236.34 of the Wisconsin Statutes in Surveying and Mapping the same.

Steven T. Chronis
Wis. Registered Land Surveyor
Steven T. Chronis
WISCONSIN
STEVEN T. CHRONIS
S-913
OSHKOSH,
WISCONSIN
LAND SURVEYOR

Dated this 28th day of August, 1975.

CORPORATE OWNER'S CERTIFICATE

Lutheran Homes of Oshkosh, Inc., a Corporation duly organized and existing under and by virtue of the laws of the State of Wisconsin, as owner, does hereby certify that said corporation caused the land described on this Certified Survey Map to be Surveyed, Divided, and Mapped as represented on this certified Survey Map.

Witness the Hand and Seal of said owner this _____ day of _____, 1975.

In the Presence of:

Executive Director: Rev. Calvin E. Larson

CITY PLANNING COMMISSION CERTIFICATE:

This Certified Survey Map of A Part of the SE 1/4 of the NW 1/4 of Section 22, T.18N., R.16E., Lutheran Homes of Oshkosh, Inc., owner is hereby approved.

Secretary of Planning Commission

COMMON COUNCIL RESOLUTION:

Resolved, that this Certified Survey Map of A Part of the SE 1/4 of the NW 1/4 of Section 22, T.18N., R.16E. in the City of Oshkosh, Lutheran Homes of Oshkosh, Inc., owner is hereby approved by the Common Council.

Approved _____
City Manager

Signed _____
City Manager


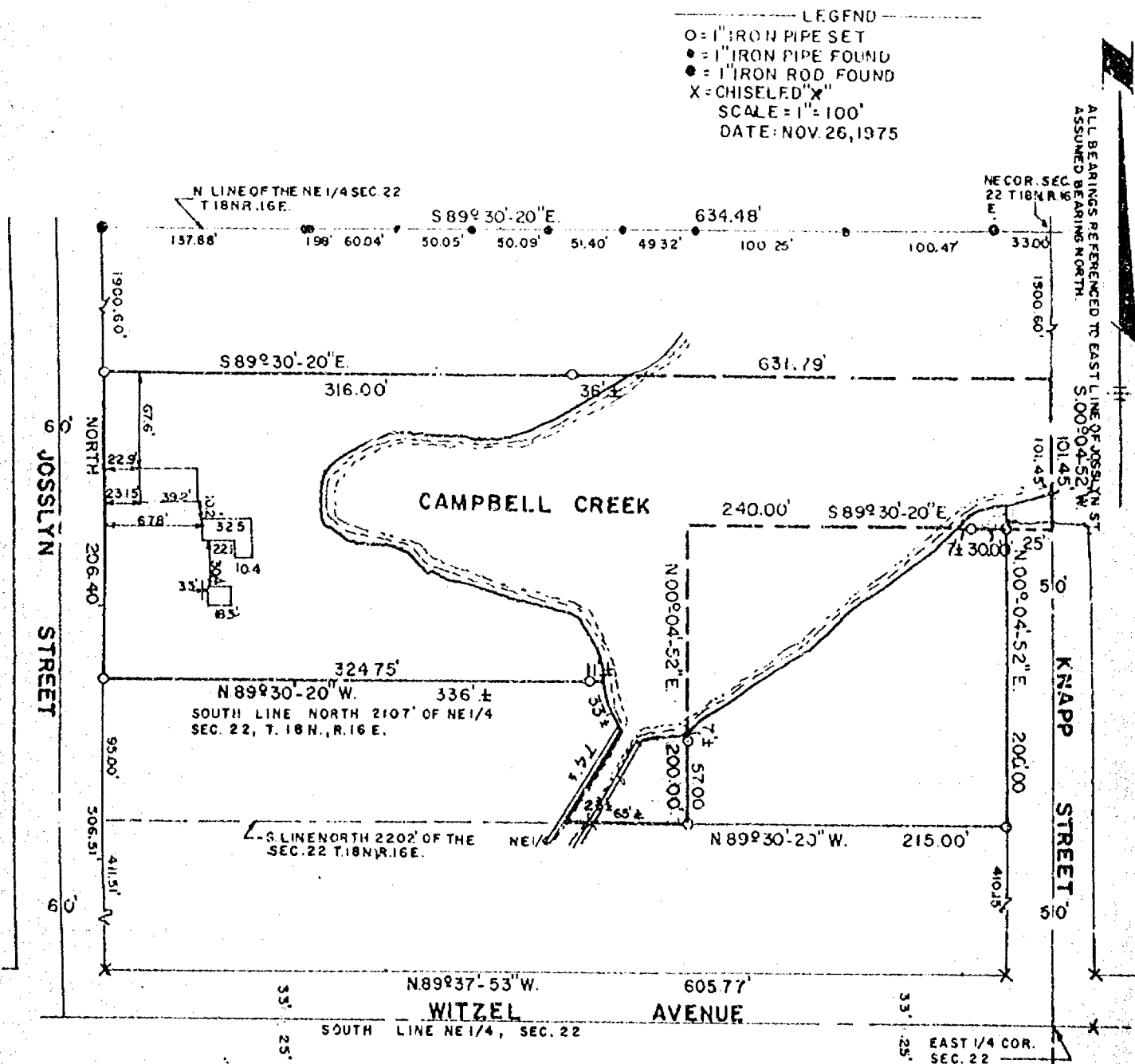
I hereby certify that the foregoing is a copy of A Resolution adopted by the Common Council of the City of Oshkosh.

City Clerk

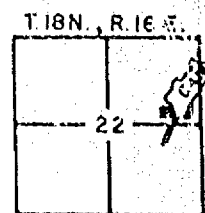
PLAT OF SURVEY FOR
ROBERT HUGERAUER
OF

A Tract of Land in the Southeast Quarter (SE 1/4) of the Northeast Quarter (NE 1/4) of Section Twenty-two (22) Township Eighteen (18) North, Range Sixteen (16) East, Sixth (6th) Ward, City of Oshkosh, Winnebago County, Wisconsin containing 2.55 Acres more or less and being described by: Commencing at the Northeast corner of said Section 22, thence S.00°-04'-52"W. 1900.60 feet along the East line of the NE 1/4 of said Section 22 to the true point of beginning, thence continue S.00°-04'-52" W. 101.45 feet along the East line of the NE 1/4 of said Section 22, thence N.89°-30'-20"W. 240.00 feet, thence S.00°-04'-52"W. 200.00 feet, thence N.89°-30'-20"W.

LEGEND
O = 1" IRON PIPE SET
• = 1" IRON PIPE FOUND
• = 1" IRON ROD FOUND
X = CHISELED "X"
SCALE = 1" = 100'
DATE: NOV 26, 1975



Steven T. Chronis
WIS. REGISTERED LAND SURVEYOR S-913



88 feet more or less to the Westerly edge of Campbell Creek, thence North-easterly 74 feet more or less along the Westerly edge of Campbell Creek, thence Northwesterly 33 feet more or less along the Westerly edge of Campbell Creek to its intersection with the South line of the North 2107 feet of the NE 1/4 of said Section 22, thence N. 89°-30'-20" W. 336 feet more or less along the South line of the North 2107 feet of the NE 1/4 of said Section 22 to its intersection with the East line of Josslyn Street, thence North 206.40 feet along the East line of Josslyn Street, thence S. 89°-30'-20" E. 631.79 feet to the true point of beginning.

STATE OF WISCONSIN)
WINNEBAGO COUNTY) SS

Sheet 1 of 2

CERTIFIED SURVEY MAP


for

Walter C. Koch

See Certificates on Sheet 2

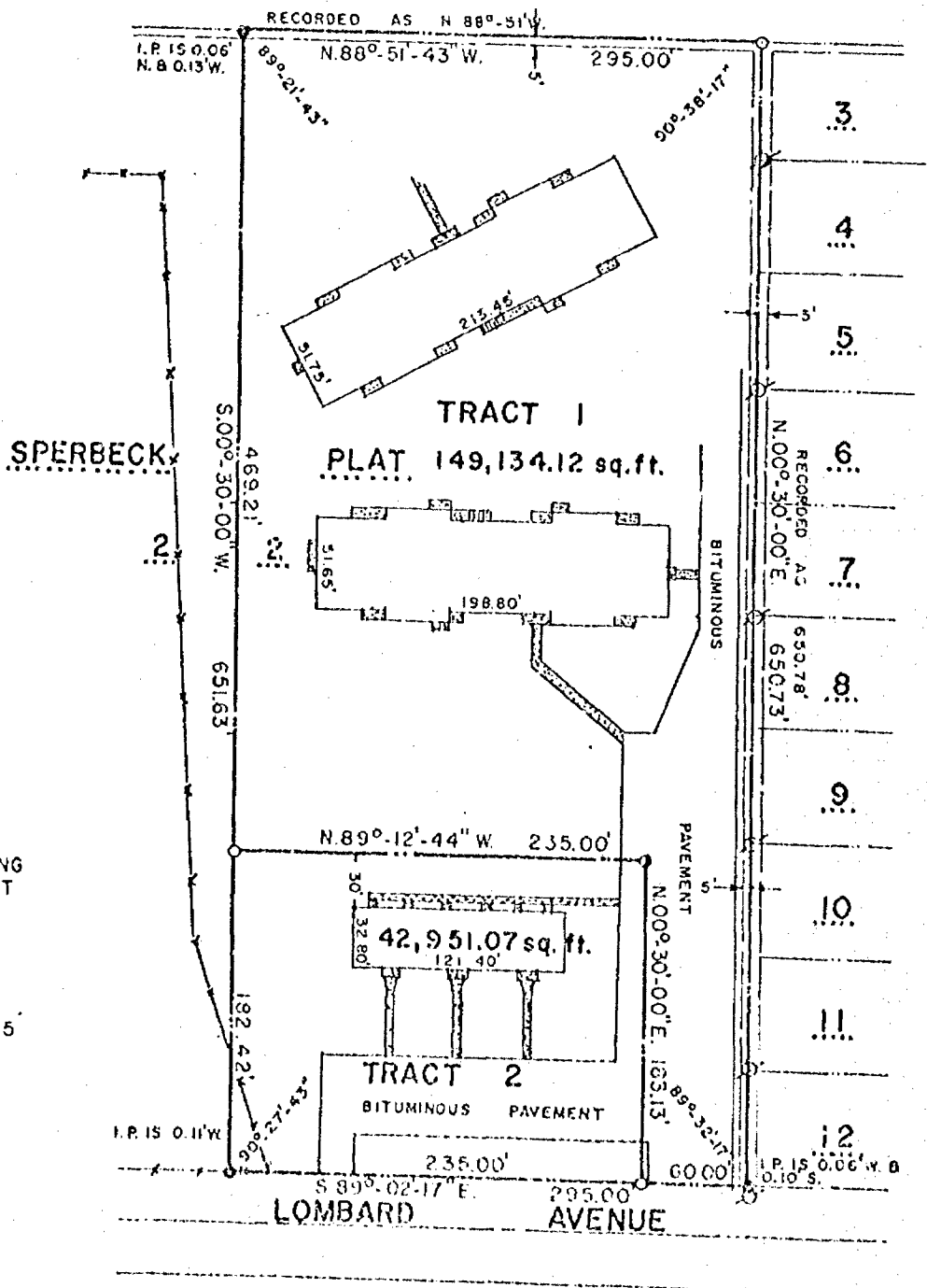
Dated this 5th day of April, 1978

Steven T. Chronis
Wisconsin Registered Land Surveyor S-913
Steven T. Chronis



ALL BEARINGS REFERENCED TO THE
EAST LINE OF LOT 2 SPERBECK PLAT

- LEGEND —
- = 1" x 24" IRON PIPE WEIGHING 168 LBS./LINEAL FOOT SET
 - = 1" IRON PIPE FOUND
 - ⊙ = RAILROAD SPIKE SET
 - = UTILITY EASEMENT
 - SCALE: 1" = 100'
 - NOTEBOOK 30 PAGE 71-75
 - APRIL 5, 1978
 - = UTILITY POLE



STATE OF WISCONSIN)
WINNEBAGO COUNTY) SS

SURVEYOR'S CERTIFICATE:


I, Steven T. Chronis, Wisconsin Registered Land Surveyor of Aero-Metric Engineering, Inc., certify that I have surveyed, divided and mapped the East 295 feet of Lot 2 Sperbeck Plat being a part of the NW $\frac{1}{4}$ of the NW $\frac{1}{4}$ of Section 22, T. 18 N., R. 16 E., 16th Ward, City of Oshkosh, Winnebago County, Wisconsin containing 192,085.19 square feet of land and being described by: Commencing at the Southeast corner of said Lot 2, thence N. 00°-30'-00" E. 650.73 feet to the Northeast corner of said Lot 2, thence N. 88°-51'-43" W. 295.00 feet along the North line of said Lot 2, thence S. 00°-30'-00" W. 651.63 feet along a line parallel to the East line of said Lot 2 to a point on the South line of said Lot 2, thence S. 89°-02'-17" E. 295.00 feet along the South line of said Lot 2 to the point of commencement.

That such is a correct representation of all exterior boundaries of the land surveyed.

That I have fully complied with the provisions of Chapter 236.34 of the Wisconsin Statutes and the Land Subdivision Ordinance of the City of Oshkosh in surveying and mapping the same.

Dated this 5th day of April, 1978

Steven T. Chronis
Wisconsin Registered Land Surveyor S-913
Steven T. Chronis



OWNER'S CERTIFICATE:

As owner, I hereby certify that I caused the land described on this Certified Survey Map to be surveyed, divided and mapped as represented on this map.

WITNESS the hand and seal of said owner this 10th day of April, 1978.

In the Presence of:

Walter C. Koch
Walter C. Koch

STATE OF WISCONSIN)
WINNEBAGO COUNTY) SS

Personally came before me this 10th day of April, 1978, the above named Walter C. Koch to me known to be the person who executed the foregoing instrument and acknowledged the same.

Notary Seal
Notary Public, Winnebago County, Wisconsin
My Commission expires July 31, 1981

CITY PLANNING COMMISSION CERTIFICATE:

This Certified Survey Map of the East 295 feet of Lot 2, Sperbeck Plat, 16th Ward, City of Oshkosh, Walter C. Koch, owner is hereby approved.

April 10, 1978
Date

David Wendtland
David Wendtland
Secretary of Planning Commission

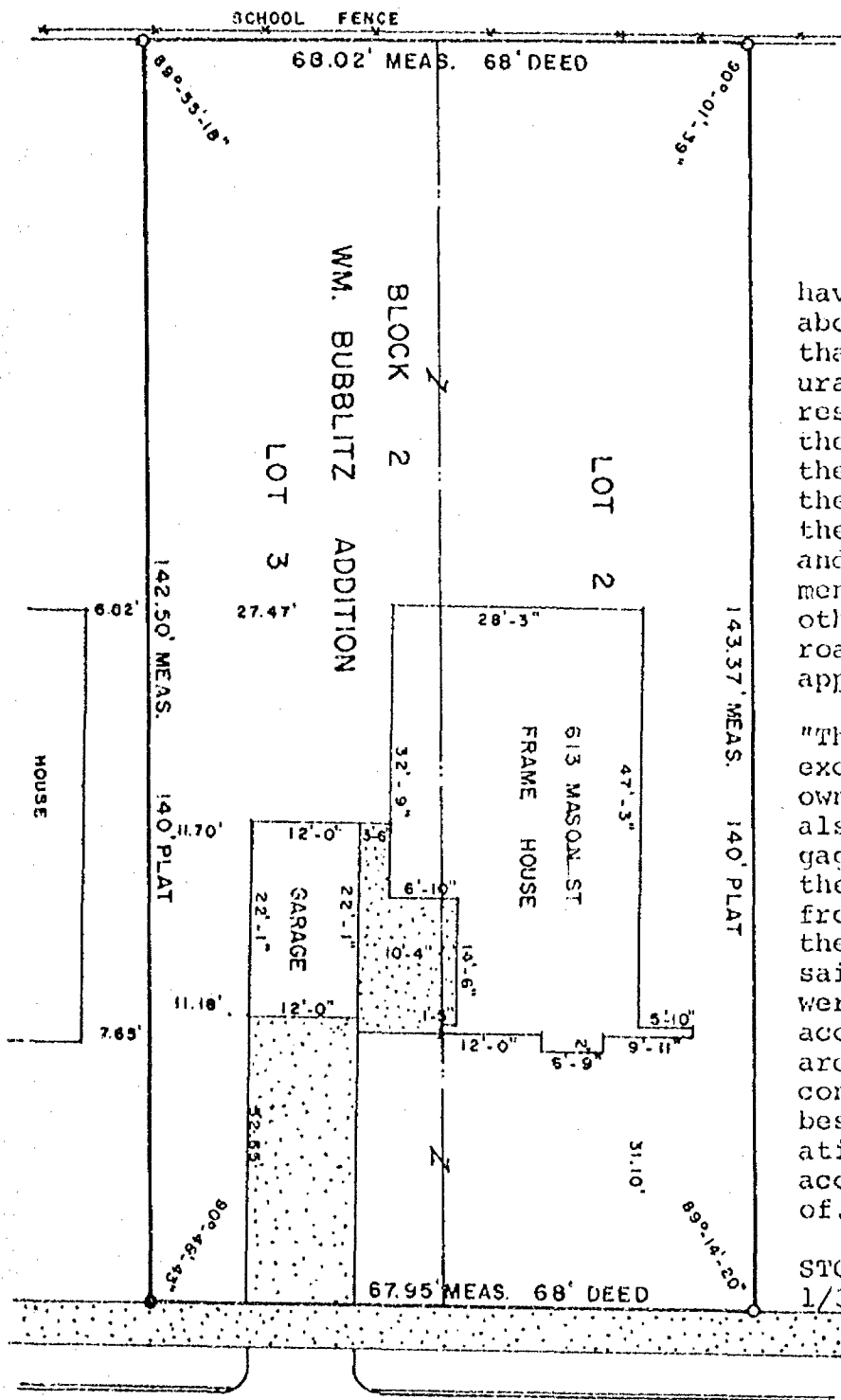
513578

Register's Office
Winnebago County, Wis.
Received for record this 13th
day of April A.D., 1978
at 11:36 o'clock A.M. and
recorded in Vol. 1 of S. Maps
on page 311

Alex M. Payne
Register of Deeds

Pol
2.00

SURVEY FOR TOM RUSCH OF.....





The South 35 feet of Lot Two (2), and the North 33 feet of Lot Three (3), Block Two (2), William Bubblitz Addition in the Sixth Ward, City of Oshkosh, Wisconsin.

We hereby certify that we have mapped and surveyed the above described property and that the above map is an accurate survey and a true representation thereof and that the map above correctly shows the location of the property, the exterior boundary lines of the property and the location and exterior lines and measurements of all buildings and other improvements, fences, roads, driveways and other apparent easements.

"This survey is made for the exclusive use of the present owners of the property, and also those who purchase, mortgage or guarantee the title thereto within One (1) year from date hereof; and as to them I hereby certify that said survey and the above map were made in accordance with acceptable professional standards and that the information contained thereon is, to the best of my knowledge, information and belief, a true and accurate representation thereof."

STC/maf
1/31/75



AERO-METRIC ENGINEERING, INC.
PHOTOGRAMMETRIC ENGINEERS
LAND SURVEYORS
OSHKOSH, WISCONSIN

Steven T. Chronis
WIS. REGISTERED LAND SURVEYOR 5-913

STATE OF WISCONSIN)
WINNEBAGO COUNTY) SS

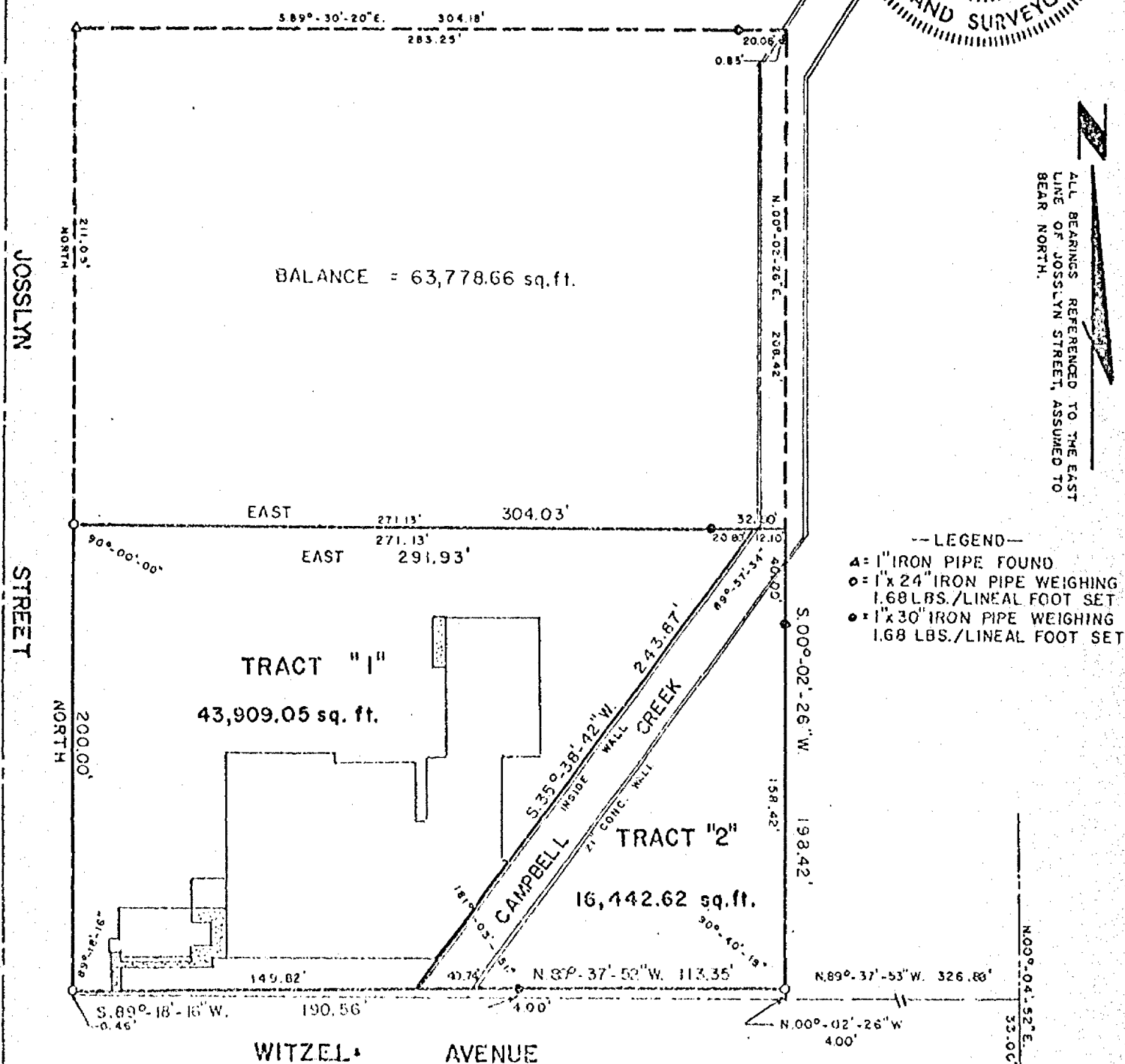

Sheet 1 of 2

CERTIFIED SURVEY MAP
for
Tom Branagan
of

A part of the SE $\frac{1}{4}$ of the NE $\frac{1}{4}$ of Section 22, T. 18 N., R. 16 E., Sixth
(6th) Ward, City of Oshkosh, Winnebago County, Wisconsin.
See Sheet 2 for Certificates

Dated this 5th day of June, 1978

Steven T. Chronis
Wisconsin Registered Land Surveyor S-913
Steven T. Chronis



AERO-METRIC ENGINEERING INC.

1091 SO. WASHBURN STREET
OSHKOSH, WISCONSIN 54901

THIS INSTRUMENT DRAWN BY STEVEN T. CHRONIS

L. 425

STATE OF WISCONSIN)
WINNEBAGO COUNTY) SS

SURVEYOR'S CERTIFICATE:


I, Steven T. Chronis, Wisconsin Registered Land Surveyor of Aero-Metric Engineering, Inc., certify that I have surveyed, divided and mapped a part of the Southeast Quarter (SE $\frac{1}{4}$) of the Northeast Quarter (NE $\frac{1}{4}$) of Section 22, T. 18 N., R. 16 E., Sixth (6th) Ward, City of Oshkosh, Winnebago County, Wisconsin containing 60,351.67 quare feet and being described by: Commencing at the East Quarter (E $\frac{1}{4}$) corner of said Section 22, thence N. 00°-04'-52" E. 33.00 feet along the East line of the NE $\frac{1}{4}$ of said Section 22, thence N. 89°-37'-53" W. 326.88 feet along a line 33 feet North of and parallel to the South line of the NE $\frac{1}{4}$ of said Section 22, thence N. 00°-02'-26" W. 4.00 feet to a point on the North line of Witzel Avenue and the true point of beginning, thence N. 89°-37'-53" W. 113.35 feet along the North line of Witzel Avenue, thence S. 89°-18'-16" W. 190.56 feet along the North line of Witzel Avenue to its intersection with the East line of Josslyn Street, thence North 200.00 feet along the East line of Josslyn Street, thence East 304.03 feet, thence S. 00°-02'-26" W. 198.42 feet to the true point of beginning.

That such is a correct representation of all exterior boundaries of the land surveyed.

That I have fully complied with the provisions of Chapter 236.34 of the Wisconsin Statutes and the Land Subdivision Ordinance of the City of Oshkosh in surveying and mapping the same.

Dated this 5th day of January, 1978

Steven T. Chronis
Wisconsin Registered Land Surveyor S-913
Steven T. Chronis



CITY PLANNING COMMISSION CERTIFICATE:

This Certified Survey Map of a part of the SE $\frac{1}{4}$ of the NE $\frac{1}{4}$ of Section 22, T. 18 N., R. 16 E., 6th Ward, City of Oshkosh, Andrew L. Sirna and William Brennan, owners, is hereby approved.

Date 6/13/78

Roland Miller
Roland Miller
Acting Secretary of Planning Commission

L-485

REGISTERED DEEDS

John M. Boyce

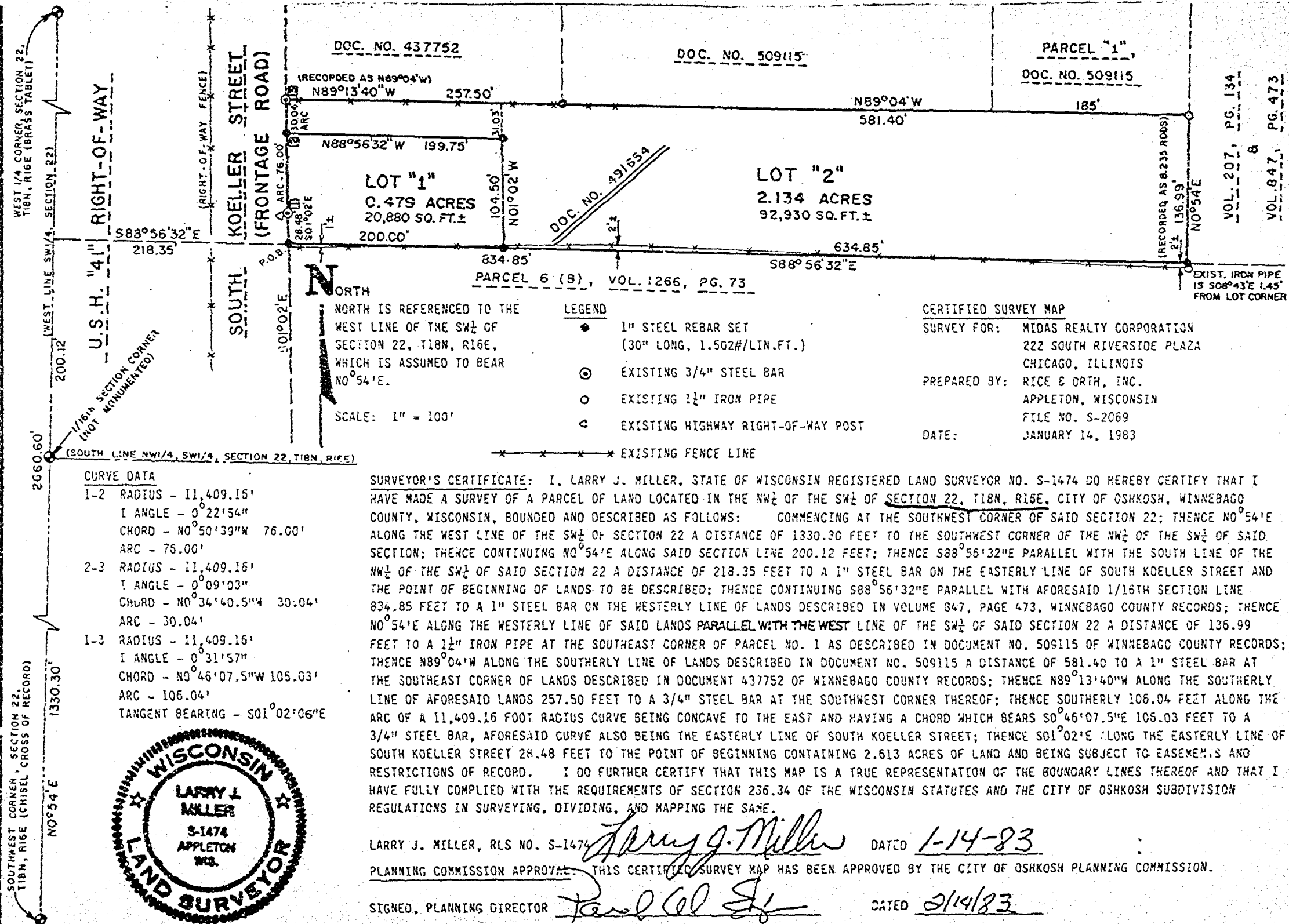
Registered Office
Winnebago County, Wis.
Received for record \$14.75
day of June 14, 1978
at 1:00 o'clock P. M. and
recorded in Vol. 1 of S. Maps
in page 349

517249

as complete

200

CERTIFIED SURVEY MAP NO. 1100




Zoning

22-18-16

FORM NO. 985-A

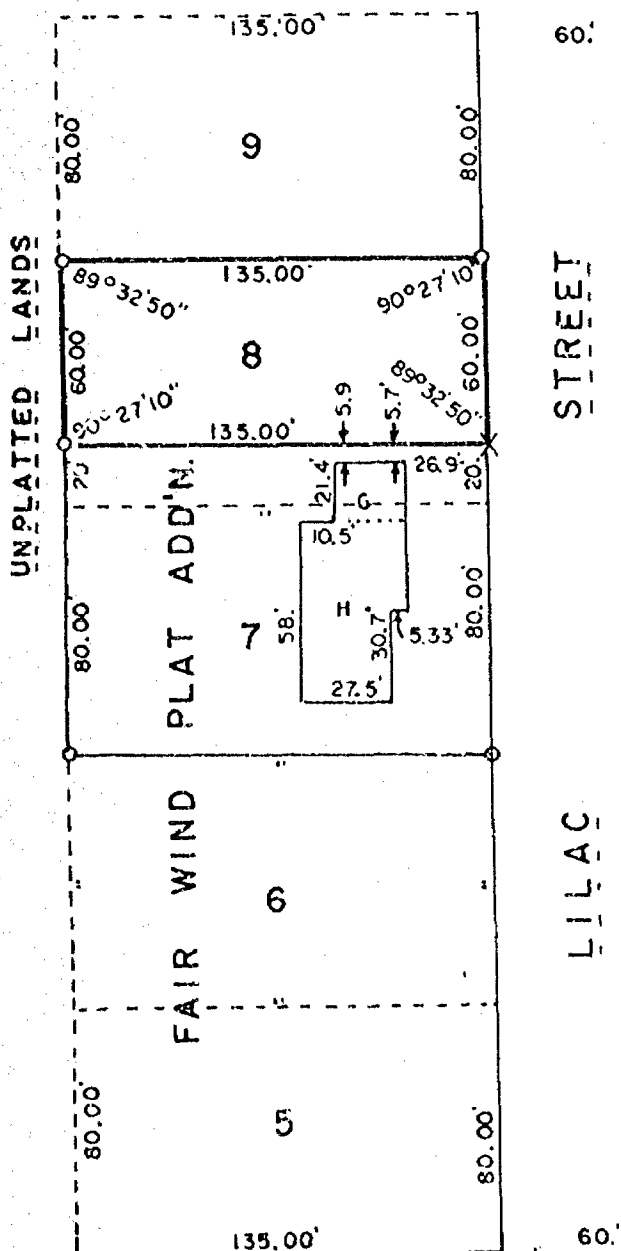
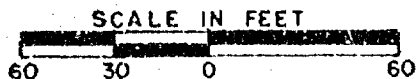
HCM 8-10-77

ZONING OFFICE



0

WINNEBAGO COUNTY CERTIFIED SURVEY MAP NO. 869
Part of FAIR WIND PLAT ADDITION in the 6th Ward, City of Oshkosh.



I, Calvin W. Hawksworth, registered land surveyor, hereby certify:


That I have surveyed, divided and mapped part of the FAIR WIND PLAT ADDITION in the City of Oshkosh, Winnebago County, Wisconsin, described more specifically as follows: The North sixty (60.00) feet of Lot Eight (8) of the FAIR WIND PLAT ADDITION in the 6th Ward of the City of Oshkosh, Winnebago County, Wisconsin.

That I have made such survey, land division and map by the direction of Kris Schwebke, 605 Lilac St., Oshkosh, Wisconsin, 54901; that such map is a correct representation of the exterior boundaries of the land surveyed.

That I have fully complied with the provisions of Sec. 236.34 of the Wisconsin Statutes and the Land Subdivision Ordinance of the City of Oshkosh in surveying, dividing and mapping the same.

Calvin W. Hawksworth
Calvin W. Hawksworth S-1290
Wisconsin Registered Land Surveyor
November 17, 1980

Drafted by Irene Haedt



- Existing iron pipe
- X Cross cut in concrete
- 1"x30" iron pipe weighing 1.13 lbs/lineal ft.

OSHKOSH PLANNING COMMISSION CERTIFICATE

This Certified Survey Map of part of Lot 8 of the FAIR WIND PLAT ADDITION is hereby approved.

Date

Paul J. [Signature]
Authorized representative
Oshkosh City Planning Commission

Sheet 1 of 2 sheets

WINNEBAGO COUNTY CERTIFIED SURVEY MAP NO. 869
Part of FAIR WIND PLAT ADDITION in the 6th Ward, City of Oshkosh.

OWNER'S CERTIFICATE

As owner(s) I(we) hereby certify that I(we) caused the land described on this Certified Survey Map to be surveyed, divided and mapped as represented hereon.

WITNESS the hand and seal of said owner(s) this 16 day of January, 1981.
In presence of:

Allen E. Clements
Witness

Janice M. Schuchter
Clifford R. Schuchter
Owner(s)

605 Delac St.
Address


Oshkosh, Wisconsin 54901
City-State Zip

STATE OF WISCONSIN) SS
WINNEBAGO COUNTY)

Personally came before me this 16 day of January, 1981, the above named Janice M. Schuchter and Clifford R. Schuchter to me known to be the person(s) who executed the foregoing instrument and acknowledged the same.

Allen E. Clements
Notary Public,

My commission expires 4-4-82.



Calvin W. Hawksworth
Calvin W. Hawksworth S-1290
Wisconsin Registered Land Surveyor
November 17, 1980



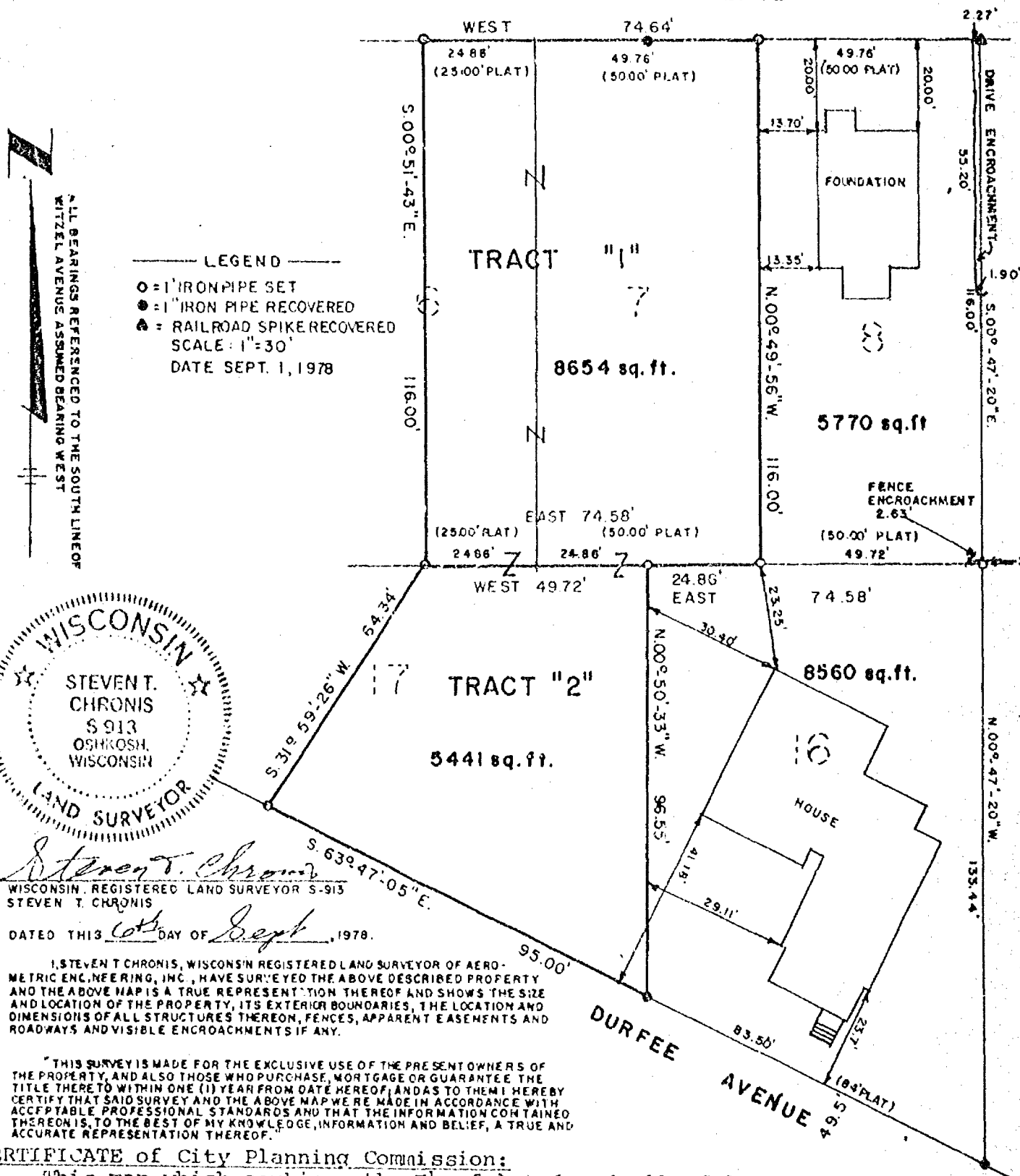
561034

Register's Office
Winnebago County, Wis.
Received for record this 4 day of March A.D. 1981
at 4:00 o'clock P.M.
Recorded in Vol. 1 of Survey maps
page 869
Gregorio J. [Signature]
Register of Deeds

Survey for Robert Bauer
of

The E½ of lot 6 all of lots 7, 8 and 1, and a part of lot 17 of Weisbrod's Subdivision of lot 4 and NW part of lots 3 & 6 in the NE¼ of SE¼ of Section 22 T. 18 N., R. 16 E., 6th Ward, City of Oshkosh, Winnebago County, Wisconsin. Excepting the North 4 feet of said E½ of lot 6 and all of lots 7 and 8.

WITZEL AVENUE



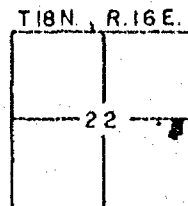
CERTIFICATE of City Planning Commission:

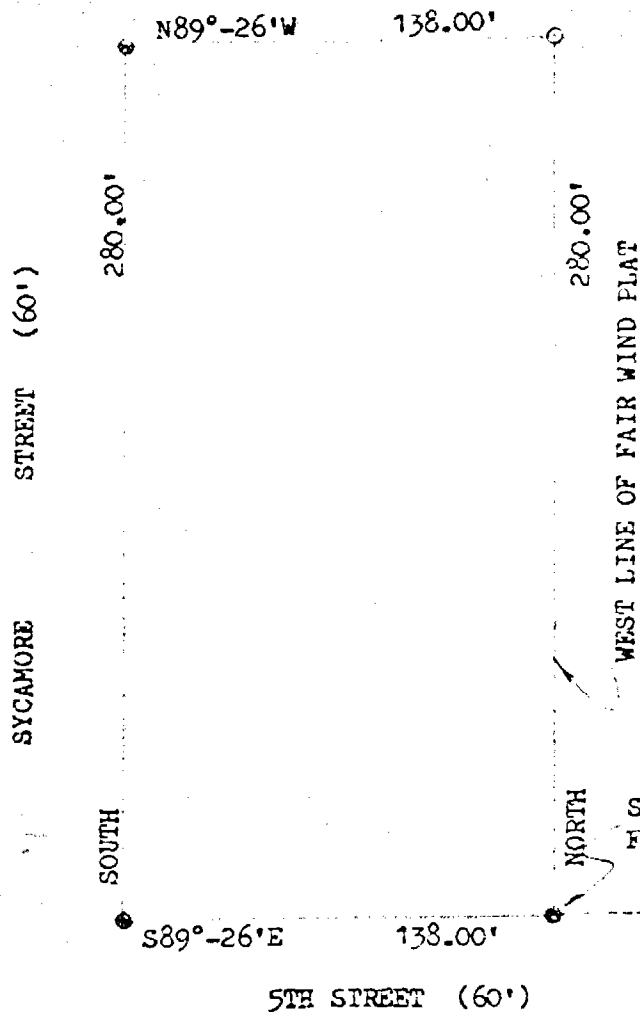
This map which combines the E½ of lot 6 and all of lot 7 except the North 4 feet of each into one parcel is hereby approved.

Date _____

Secretary of Planning Commission
Roland Miller

AERO METRIC ENGINEERING, INC.
PHOTOGRAMMETRIC ENGINEERS
LAND SURVEYORS
OSHKOSH, WISCONSIN






DESCRIPTION: A PARCEL OF LAND LOCATED IN THE SW ¼ OF THE SW ¼ OF SECTION 22, T18N, R16E, 6TH WARD, CITY OF OSHKOSH, WINNEBAGO COUNTY, WISCONSIN. MORE FULLY DESCRIBED AS FOLLOWS: BEGINNING AT THE SW CORNER OF LOT 13, FAIR WIND PLAT; THENCE NORTH, 280.00 FEET ALONG THE WEST LINE OF SAID PLAT; THENCE N89°-26'W, 138.00 FEET TO THE EAST LINE OF SYCAMORE STREET; THENCE SOUTH, 280.00 FEET ALONG SAID EAST LINE TO THE NORTH LINE OF 5TH AVENUE; THENCE S89°-26'E, 138.00 FEET ALONG SAID NORTH LINE TO THE POINT OF BEGINNING. SUBJECT TO ALL EASEMENTS AND RESTRICTIONS OF RECORD.

I, ROBERT F. REIDER, CERTIFY THAT THIS PLAT OF SURVEY IS A CORRECT REPRESENTATION OF THE ABOVE DESCRIBED PROPERTY.

Robert F. Reider 5-20-81

- = 1" ROUND IRON PIPE FOUND
- = 3/4 x 24" SOLID ROUND #6 IRON REBAR SET



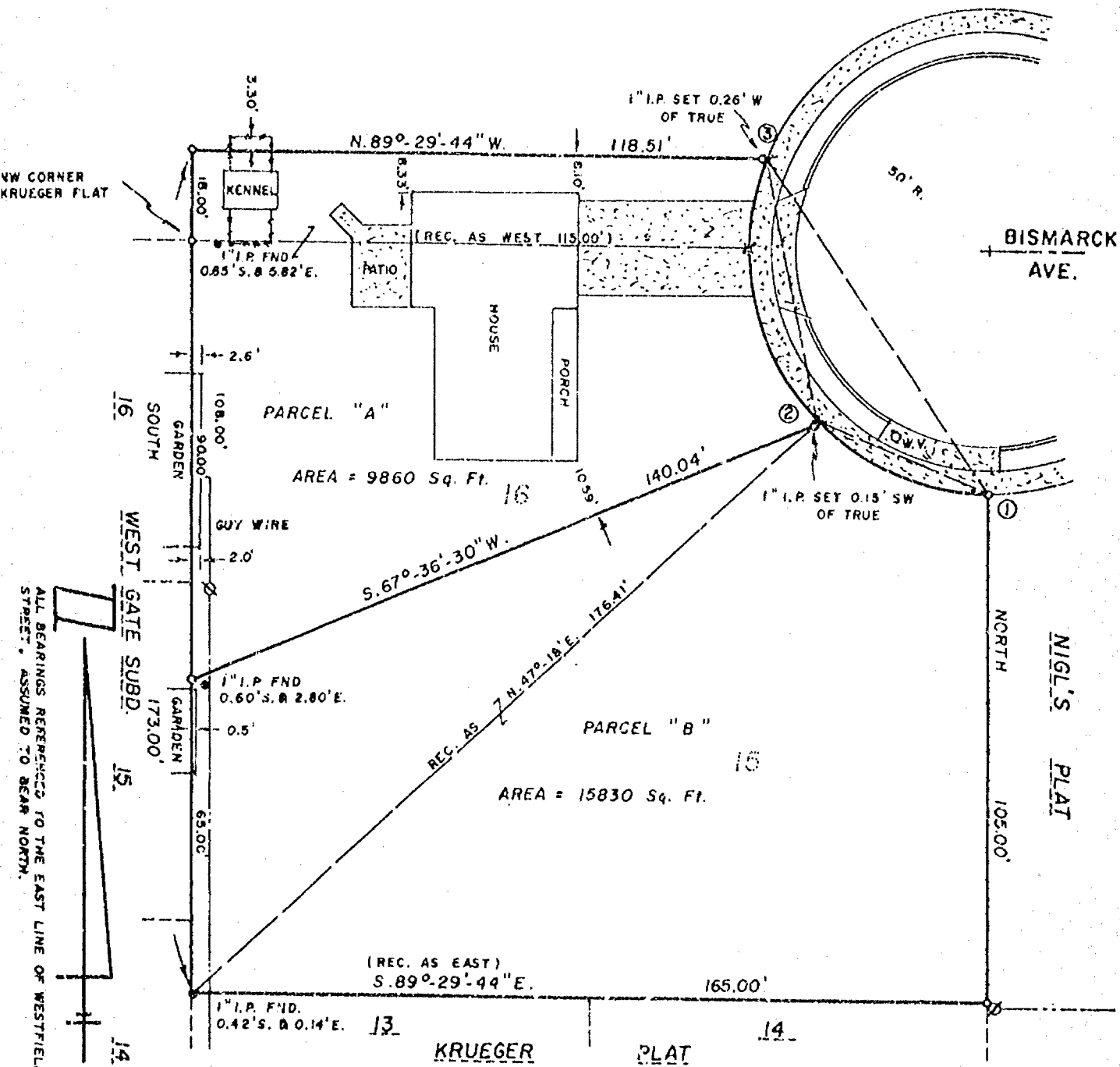
REVISIONS	VALLEY REALTY		
	1934 ALGOMA BLVD. OSHKOSH, WISCONSIN 54901		
	CAROW LAND SURVEYING CO., INC. P.O. BOX 1297		
	1837 W. WISCONSIN AVE. - APPLETON, WI 54912		
DRAWN BY	rr-kv	TFH	SCALE 1"=60'
DATE	5-20-81	LEC	DRAWING NO 815.164



22-18-16


Survey for Ronald L. & Ruth A. Wissink of Lots 15 & 16 in Krueger Plat, and a part of the NE $\frac{1}{4}$ of the SW $\frac{1}{4}$ of Section 22, T.18N., R.16E., in the 6th Ward, City of Oshkosh, Winnebago County, Wisconsin.

I, Ronald A. Dercks, Wisconsin Registered Land Surveyor of Aero-Metric Engineering, Inc., certify that I have surveyed the above described property and that the map shown below is a true and correct representation thereof to the best of my knowledge and belief.

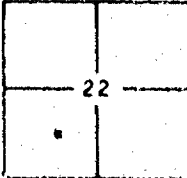


CURVE DATA							
CURVE	RADIUS	CHORD LENGTH	ARC LENGTH	CHORD BEARING	CENT. ANGLE	TANG. BEARING	TANG. BEARING
1-2	50.00'	38.47'	39.49'	N. 67° 22' 26" W.	45° 15' 08"	EAST	N. 44° 44' 52" W.
2-3	50.00'	54.72'	57.90'	N. 11° 34' 19" W.	66° 21' 06"	S. 44° 44' 52" E.	N. 21° 36' 14" E.
1-3	50.00'	82.71'	97.39'	N. 34° 11' 53" W.	111° 36' 14"	EAST	N. 21° 36' 14" E.

LEGEND
 ○ = 1" IRON PIPE SET
 ● = 1" IRON PIPE FOUND
 ⊗ = POWER POLE
 ○ = WATER VALVE
 ✕ = CHISELED CROSS SET
 SCALE: 1" = 30'
 DATE: 7/13/83



DATED THIS 14TH DAY OF July, 1983



AERO-METRIC ENGINEERING, INC.
 PHOTOGRAMMETRIC ENGINEERS
 LAND SURVEYORS
 OSHKOSH, WISCONSIN

Ronald A. Dercks
 WIS. REGISTERED LAND SURVEYOR S-1615
 NOTEBOOK 73 PAGE 1-3

- DESCRIPTIONS -

PARCEL "A"

That part of the Northeast $\frac{1}{4}$ of the Southwest $\frac{1}{4}$ of Section 22, Township Eighteen (18) North, Range Sixteen (16) East in the Sixth (6th) Ward, City of Oshkosh, described as follows, viz:- Commencing at the Northwest corner of Lot 16 in Krueger Plat, map of which is recorded in Winnebago County, Wisconsin Registry in Volume 20 of Plats on Page 14, thence North, along the extended West line of said Lot 16, 18.00 feet, thence S. $89^{\circ}-29'-44''$ E., previously recorded as East, parallel with the North line of said Lot 16, 118.51 feet, to point of intersection with the cul-de-sac at the end of Bismarck Avenue, as laid out on said Krueger Plat, thence Southerly along the Westerly line of said cul-de-sac to the Northeast corner of said Lot 16, thence N. $89^{\circ}-29'-44''$ W., previously recorded as West, along the North line of said Lot 16, to the place of commencement.

ALSO: Lot 16 in Krueger Plat, being a part of the SE $\frac{1}{4}$ of the SW $\frac{1}{4}$ of Section 22, T.18N., R.16E., 6th Ward, City of Oshkosh, Winnebago County, Wisconsin. EXCEPTING therefrom: Commencing at the Southwest corner of said Lot 16, thence North 65.00 feet along the West line of Lot 16, thence N. $67^{\circ}-36'-30''$ E. 140.04 feet to the Southeast corner of said Lot 16, thence S. $47^{\circ}-34'-21''$ W. 175.42 feet, previously recorded as S. $47^{\circ}-18'$ W. 176.41 feet, along the Southerly line of Lot 16 to the point of commencement.

PARCEL "B"

Lot 15 in Krueger Plat, being a part of the SE $\frac{1}{4}$ of the SW $\frac{1}{4}$ of Section 22, T.18N., R.16E., 6th Ward, City of Oshkosh, Winnebago County, Wisconsin.

ALSO: A part of Lot 16 in Krueger Plat described as follows, viz:- Commencing at the Southwest corner of said Lot 16, thence North 65.00 feet along the West line of Lot 16, thence N. $67^{\circ}-36'-30''$ E. 140.04 feet to the Southeast corner of said Lot 16, thence S. $47^{\circ}-34'-21''$ W. 175.42 feet, previously recorded as S. $47^{\circ}-18'$ W. 176.41 feet, along the Southerly line of Lot 16 to the point of commencement.

CERTIFIED SURVEY MAP NO. 340

BEING PART OF THE NW ¼ OF THE SW ¼ OF SECTION 22, T18N, R16E, TOWN OF ALGOMA, WINNEBAGO COUNTY, WISCONSIN.

WEST ¼ CORNER OF SECTION 22-18-16 EAST 1144.53' (1145.10')
EAST-WEST ¼ LINE OF SECTION 22
WITZEL AVENUE (66')

EXISTING 15' EASEMENT TO WITZEL AVENUE AS RECORDED IN DOCUMENT NO. 435043

NORTH IS REFERENCED TO THE EAST-WEST ¼ LINE OF SECTION 22, T18N, R16E, TOWN OF ALGOMA, WINNEBAGO COUNTY, WISCONSIN WHICH BEARS 90°-00' EAST OF NORTH AND IS ASSUMED TO BEAR EAST.

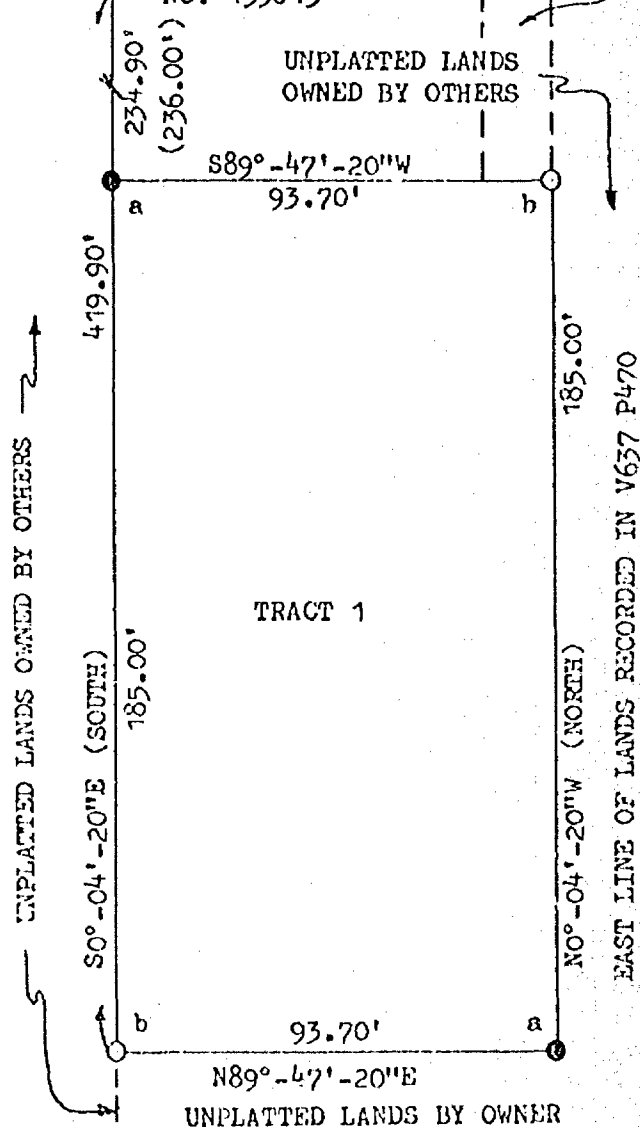
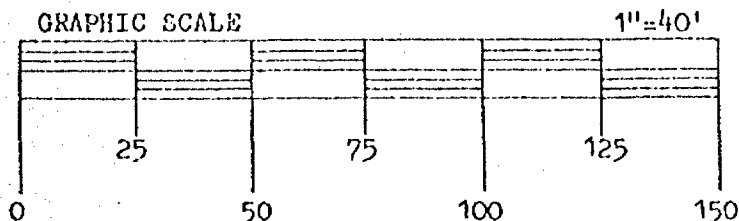
LEGEND

- = BRASS CAP IN OVER PASS FOUND
- = 1" SOLID ROUND IRON PIPE WITH PINCHED TOP FOUND
- = 3/4" x 24" SOLID ROUND IRON ROD SET, 1.502 LBS. PER LINEAR FT.
- () = RECORDED AS

ANGLES

a = 90°-08'-20"
b = 89°-51'-40"

GRAPHIC SCALE




SURVEYOR'S CERTIFICATE:

I, ROBERT F. REIDER, REGISTERED WISCONSIN LAND SURVEYOR, CERTIFY THAT I HAVE SURVEYED, DIVIDED, AND MAPPED PART OF THE NW ¼ OF THE SW ¼ OF SECTION 22, T18N, R16E, TOWN OF ALGOMA, WINNEBAGO COUNTY, WISCONSIN, ALSO BEING PART OF LANDS RECORDED IN V637 P470, BOUNDED AND DESCRIBED AS FOLLOWS: COMMENCING AT THE WEST ¼ CORNER OF SECTION 22; THENCE EAST, 1144.53 FEET (1145.10 FEET) ALONG THE EAST-WEST ¼ LINE OF SECTION 22; THENCE S0°-04'-20"E, 234.90 FEET TO THE POINT OF BEGINNING; THENCE CONTINUING S0°-04'-20"E, 185.00 FEET; THENCE N89°-47'-20"E, 93.70 FEET TO THE EAST LINE OF LANDS RECORDED IN V637 P470; THENCE N0°-04'-20"W (NORTH), 185.00 FEET ALONG SAID EAST LINE; THENCE S89°-47'-20"W, 93.70 FEET TO THE POINT OF BEGINNING. SAID PARCEL OF LAND CONTAINS 0.40 ACRES MORE OR LESS. SUBJECT TO ALL EASEMENTS AND RESTRICTIONS OF RECORD.

THAT I HAVE MADE SUCH SURVEY AND LAND DIVISION UNDER THE DIRECTION OF RICHARD TICE, 4870 N. CLAYTON RD., OSHKOSH, WISCONSIN 54901.

THAT THIS MAP IS A CORRECT REPRESENTATION OF THE EXTERIOR BOUNDARIES OF THE LAND SURVEYED AND THE MAP MADE THEREOF.

THAT I HAVE FULLY COMPLIED WITH THE PROVISIONS OF CHAPTER 236 OF THE WISCONSIN STATUTES AND THE WINNEBAGO COUNTY SUBDIVISION ORDINANCE.



Robert F. Reider 5-1-78
ROBERT F. REIDER, M.S.-1251
5/1/78 rr-bf BAD
CAROL LAND SURVEYING CO., INC.
601 N. RICHMOND ST.
APPLETON, WI. 54911
4-5762-78

CERTIFIED SURVEY MAP NO. 346

OWNER'S CERTIFICATE:

AS OWNER I HEREBY CERTIFY THAT I CAUSED THE PROPERTY DESCRIBED TO BE SURVEYED, DIVIDED, AND MAPPED AS REPRESENTED ON THIS MAP. I ALSO CERTIFY THAT THIS MAP IS REQUIRED BY S.236.10 OR S.236.12 OF THE WISCONSIN STATUTES TO BE SUBMITTED TO THE FOLLOWING FOR APPROVAL: WINNEBAGO COUNTY PLANNING AND ZONING COMMITTEE.

WITNESS THE HAND AND SEAL OF SAID OWNER THIS 32 DAY OF May, 1978.
IN THE PRESENCE OF:

Richard B. Frie
OWNER

Marjorie Kenigson
WITNESS

PURSUANT TO THE WINNEBAGO COUNTY SUBDIVISION ORDINANCE, ALL REQUIREMENTS FOR APPROVAL HAVE BEEN FULFILLED. THIS CERTIFIED SURVEY MAP WAS APPROVED AND ACCEPTED ON THE 26 DAY OF May, 1978.

Robert M. Hunter
CHAIRMAN, WINNEBAGO COUNTY
PLANNING AND ZONING COMMITTEE. *PRB*



R. F. Reider 5-1-78
ROBERT F. REIDER, RLS-1251
5/1/78 rr-bf BAD
CAROW LAND SURVEYING CO., INC.
604 H. RICHMOND ST.
APPLETON, WI. 54911
A-5762-78

Noted and filed
Registered's Office
Winnebago County, Wis.
Recorded for record this 31st
day of May, A.D. 1978
at 10:00 o'clock P.M.
recorded in Vol. 1 of S.M. 346
on page 340
Therese C. Pfeiffer
Register of Deeds

PLAT OF SURVEY


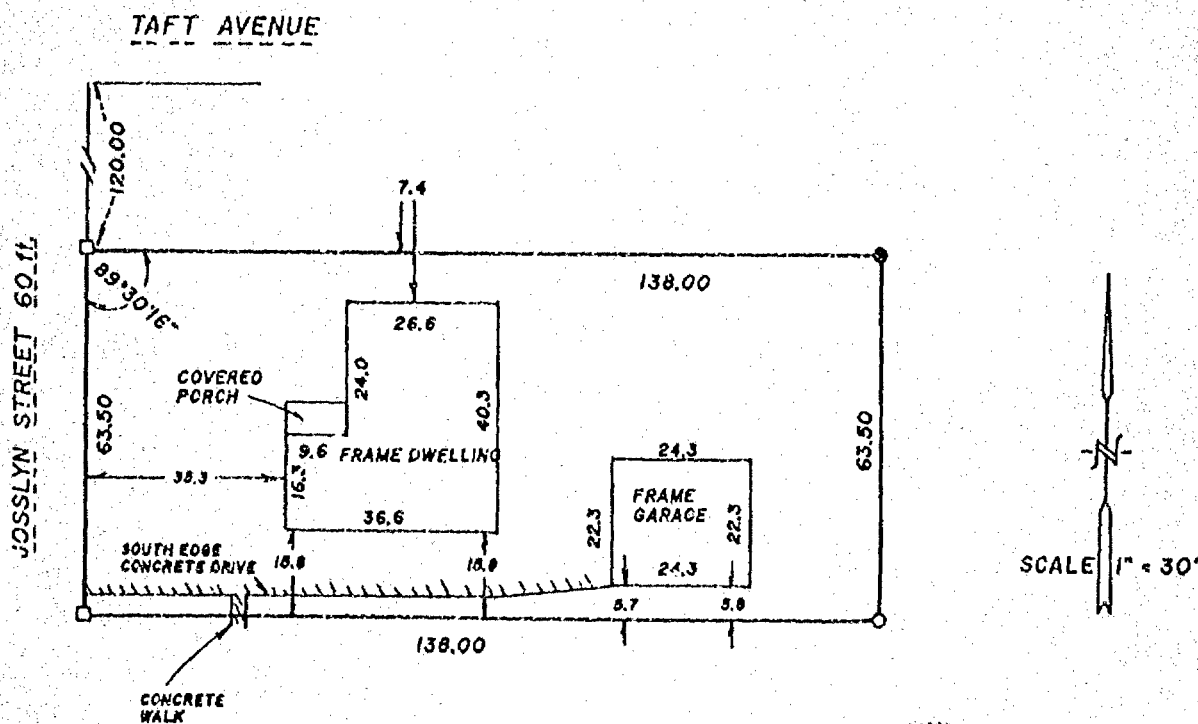
KNOWN AS 508 JOSSLYN. BEING THE NORTH 63.5 FT. FRONT AND REAR OF THE WEST 138.0 FT. OF THE EAST 633.0 FT. OF THE N.E. 1/4 OF THE N.E. 1/4 OF SECTION 22, T18N, R16E, IN THE 6TH WARD, CITY OF OSHKOSH, WINNEBAGO COUNTY, WISCONSIN, PER LEACH'S MAP OF 1894, AND NOW IN THE 16TH WARD OF SAID CITY.

DECEMBER 18, 1989

SURVEY FOR RUTH MOON

SURVEY NO. 89-1614

- ——— DENOTES 3/4 INCH DIAMETER IRON ROD FOUND.
- ——— DENOTES 3/4 INCH DIAMETER STEEL ROD, 24 INCHES LONG SET, WEIGHING NOT LESS THAN 1.50 LBS PER LINEAL FOOT.
- ——— DENOTES CROSS OR NOTCH CHISELED IN CONCRETE.



SURVEYOR'S CERTIFICATE

I, REINHARD H. W. ROEHLIG, Registered Land Surveyor No. S-1368, hereby certify: That I have surveyed the property described hereon and that the above map is a true representation thereof and shows the size and location of the property, its exterior boundaries, the location and dimensions of all visible structures thereon, fences, apparent easements, roadways and visible encroachments, if any. This survey is made for the exclusive use of the present owners of the property, and also those who purchase, mortgage, or guarantee the title thereto within one (1) year from the date hereon, and as to them I certify the accuracy of said survey and map.

SCHULER & ASSOCIATES

CONSULTING ENGINEERS & LAND SURVEYORS
320 W. NORTHLAND AVE. APPLETON, WIS. 54911 (414) 734-9107
417 NORTH SAWYER STREET OSHKOSH, WIS. 54601 (414) 426-2800

REGISTERED LAND SURVEYOR

DATE

39-1614

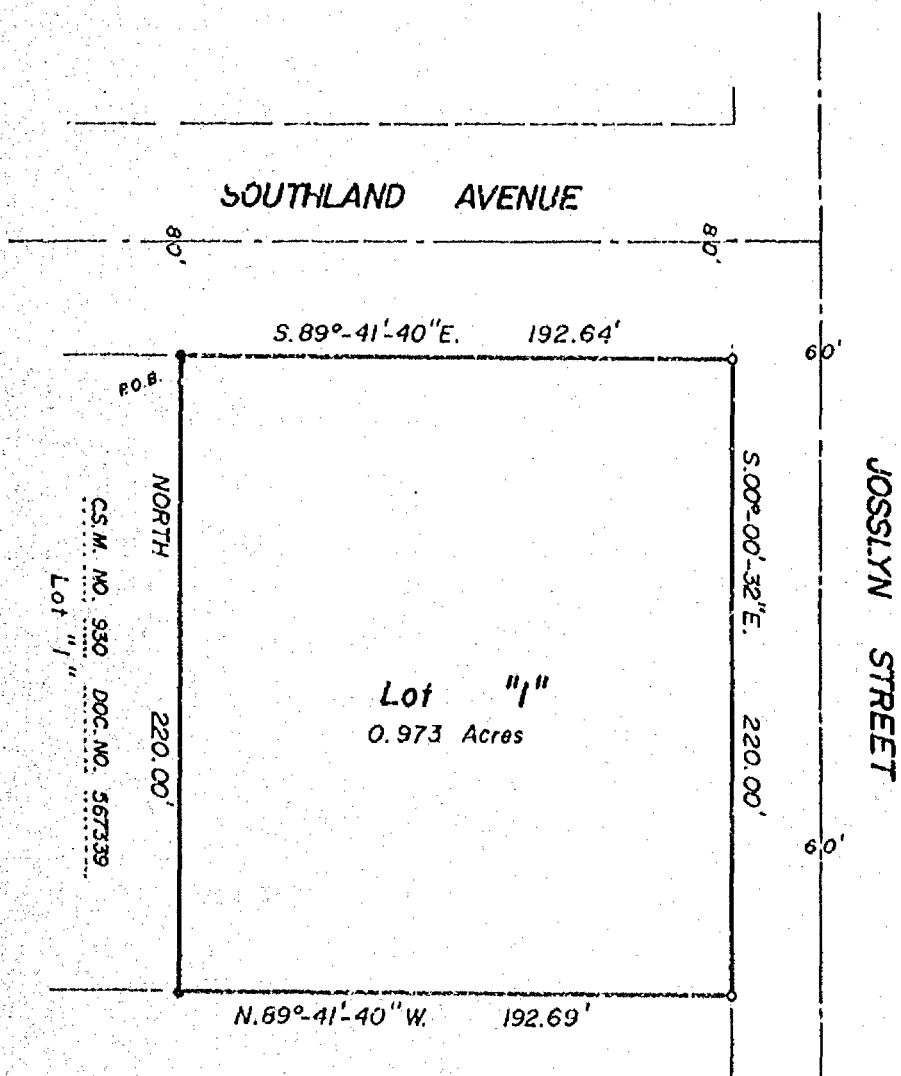
SURVEYOR'S CERTIFICATE:

Sheet 1 of 2

I, Lawrence C. Kriescher, Wisconsin Registered Land Surveyor of Aero-Metric Engineering, Inc., certify that I have surveyed, divided and mapped under the direction of Randy Walter a part of the Southeast Quarter (SE $\frac{1}{4}$) of the Northeast Quarter (NE $\frac{1}{4}$) of Section Twenty-two (22), Township Eighteen (18) North, Range Sixteen (16) East, Sixth (6th) Ward, City of Oshkosh, Winnebago County, Wisconsin containing 0.973 Acres of land and being described by: Commencing at the Northeast Corner of Lot 1 of Certified Survey Map No. 930 Recorded in Volume 1, Page 930 of Certified Survey Maps, Document Number 567339 and being the true point of beginning; running thence S.89°-41'-40"E. 192.64 feet to a point on the West line of Josslyn Street; thence S.00°-00'-32"E. 220.00 feet, along the West line of Josslyn Street; thence N.89°-41'-40"W. 192.69 feet to the Southeast Corner of said Lot 1; thence North 220.00 feet, along the East line of said Lot 1 to the true point of beginning.



That such is a correct representation of all exterior boundaries of the land surveyed.

That I have fully complied with the provisions of Chapter 236.34 of the Wisconsin Statutes and the Land Subdivision Ordinance of the City of Oshkosh in surveying and mapping the same.



DATED THIS 10TH DAY OF APRIL, 1989

Lawrence C. Kriescher
WISCONSIN REGISTERED LAND SURVEYOR S-1599
LAWRENCE C. KRIESCHER



Aero-metric
ENGINEERING, INC.
LAND SURVEYS
530 NORTH MADISON ST.
CHILTON, WI 53014

THIS INSTRUMENT DRAFTED BY: L. C. KRIESCHER
NOTE BOOK 106 PAGE 66-67
L. 1741

ALL BEARINGS REFERENCED TO THE EAST LINE OF SAWYER STREET ASSUMED NORTH.

CERTIFIED SURVEY MAP

STATE OF WISCONSIN)
WINNEBAGO COUNTY) SS

OWNER'S CERTIFICATE:

As Owner, Lourdes Academy does hereby certify that it caused the land described on this Certified Survey Map to be surveyed, divided and mapped as represented on this map.

Dated this 9th day of May, 1989.

In the Presence of:

Nancy L. Muehner

Ruth McRone

✓ LOURDES ACADEMY OF OSHKOSH, WISCONSIN, INC.:

Timothy M. Dempsey, Vice Chrm. Board of Trustee

x Rev. Larry J. Seidl
Rev. Larry Seidl, Secretary

STATE OF WISCONSIN)
WINNEBAGO COUNTY) SS

Personally came before me this 9th day of May, 1989, the above named Timothy M. Dempsey, to me known to be the person who executed the foregoing instrument and acknowledged the same. Rev. Larry Seidl,

Nancy L. Muehner
Notary Public Winnebago Co., Wisconsin
My Commission expires 5/31/92

CITY PLANNING COMMISSION CERTIFICATE:

This Certified Survey Map of a part of the SE $\frac{1}{4}$ of the NE $\frac{1}{4}$ of Section 22, T.18N., R.16E., 6th Ward, City of Oshkosh, Lourdes Academy, owner, is hereby approved.

Date 4/25/89

John Muecke
Secretary of Planning Commission

Dated this 10th day of April, 1989.

Lawrence C. Kriescher
Wisconsin Registered Land Surveyor, S-1599
Lawrence C. Kriescher



Owner's Office
Winnebago County, Wis.
Received for record this 19th
day of May, A.D. 1989
at 11:02 o'clock A.M. and
filed in Vol. 1 of C-57
on page 2012
Register of Deeds
Register of Deeds
110 N. Sawyer St.
Oshkosh, Wis.
6-00

722566

MAY 2 1989

STATE OF WISCONSIN) ss WINNEBAGO COUNTY CERTIFIED SURVEY MAP NO. _____
WINNEBAGO COUNTY)

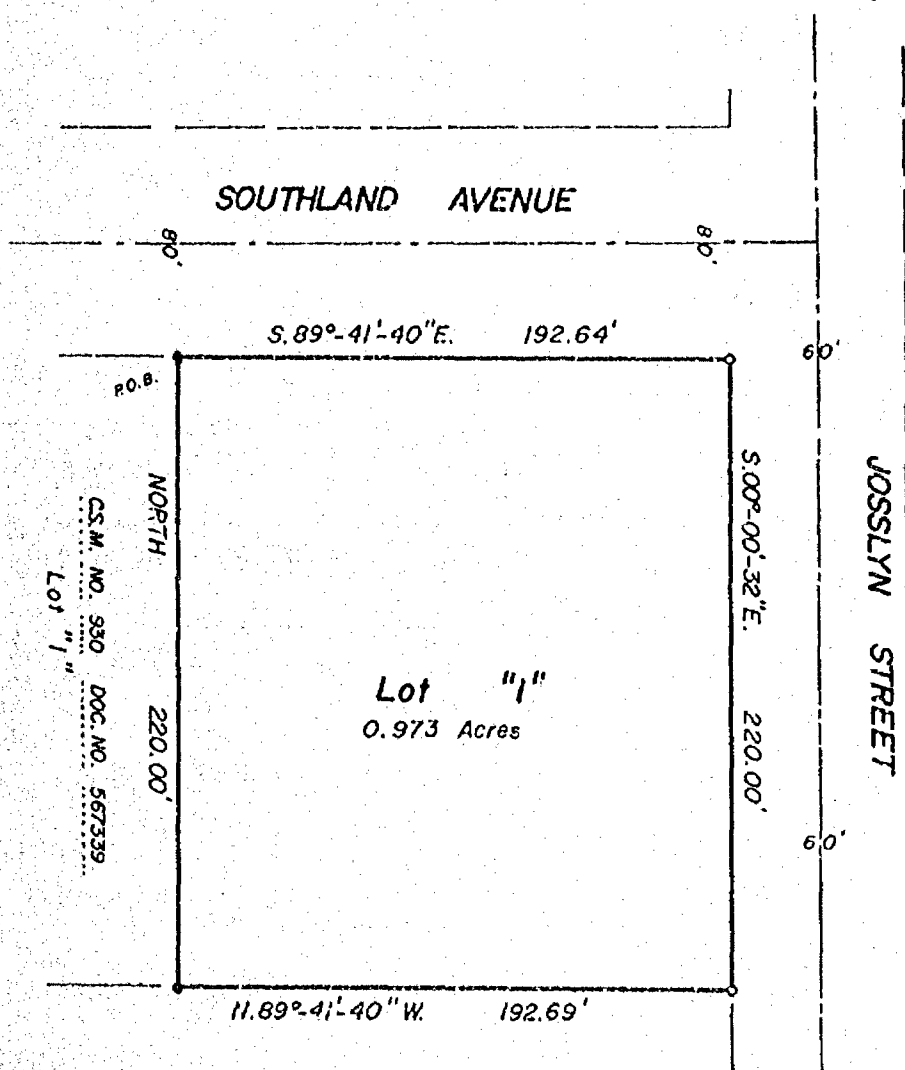
SURVEYOR'S CERTIFICATE:

Sheet 1 of 2

I, Lawrence C. Kriescher, Wisconsin Registered Land Surveyor of Aero-Metric Engineering, Inc., certify that I have surveyed, divided and mapped under the direction of Randy Walter a part of the Southeast Quarter (SE $\frac{1}{4}$) of the Northeast Quarter (NE $\frac{1}{4}$) of Section Twenty-two (22), Township Eighteen (18) North, Range Sixteen (16) East, Sixth (6th) Ward, City of Oshkosh, Winnebago County, Wisconsin containing 0.973 Acres of land and being described by: Commencing at the Northeast Corner of Lot 1 of Certified Survey Map No. 930 Recorded in Volume 1, Page 930 of Certified Survey Maps, Document Number 567339 and being the true point of beginning; running thence S.89°-41'-40"E. 192.64 feet to a point on the West line of Josslyn Street; thence S.00°-00'-32"E. 220.00 feet, along the West line of Josslyn Street; thence N.89°-41'-40"W. 192.69 feet to the Southeast Corner of said Lot 1; thence North 220.00 feet, along the East line of said Lot 1 to the true point of beginning.

That such is a correct representation of all exterior boundaries of the land surveyed.


That I have fully complied with the provisions of Chapter 236.34 of the Wisconsin Statutes and the Land Subdivision Ordinance of the City of Oshkosh in surveying and mapping the same.



ALL BEARINGS REFERENCED TO THE EAST LINE
OF SAUWYER STREET ASSUMED NORTH.

LEGEND


- = 1" x 24" IRON PIPE WEIGHING 1.68 LBS./LINEAL FOOT SET
- = 1" IRON PIPE FOUND



DATED THIS 10TH DAY OF APRIL, 1989

Lawrence C. Kriescher
WISCONSIN REGISTERED LAND SURVEYOR S-1599
LAWRENCE C. KRIESCHER

SCALE: 1" = 60'



Aero-metric
ENGINEERING, INC.
LAND SURVEYS
530 NORTH MADISON ST.
CHILTON, WI 53014

THIS INSTRUMENT DRAFTED BY: L.C. KRIESCHER

NOTE BOOK 106

PAGE 66-67

L. 1741

CERTIFIED SURVEY MAP

STATE OF WISCONSIN)
WINNEBAGO COUNTY) SS

OWNER'S CERTIFICATE:

As Owner, Lourdes Academy does hereby certify that it caused the land described on this Certified Survey Map to be surveyed, divided and mapped as represented on this map.

Dated this _____ day of _____, 1989.

In the Presence of:

Timothy M. Dempsey

STATE OF WISCONSIN)
WINNEBAGO COUNTY) SS

Personally came before me this _____ day of _____, 1989, the above named Timothy M. Dempsey to me known to be the person who executed the foregoing instrument and acknowledged the same.

Notary Public _____, Wisconsin
My Commission expires _____

CITY PLANNING COMMISSION CERTIFICATE:

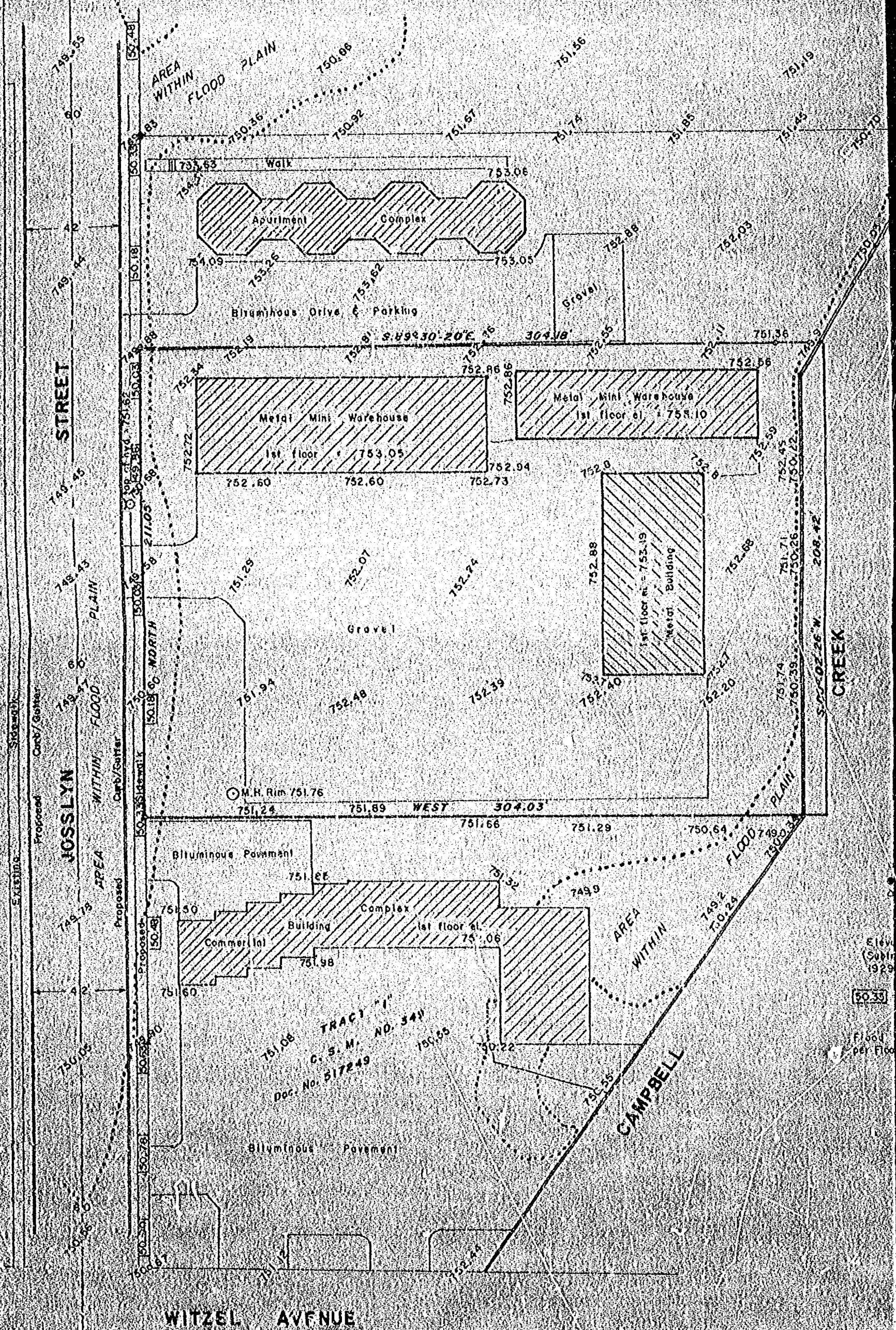
This Certified Survey Map of a part of the SE $\frac{1}{4}$ of the NE $\frac{1}{4}$ of Section 22, T.18N., R.16E., 6th Ward, City of Oshkosh, Lourdes Academy, owner, is hereby approved.

Date _____ John Bluemke
Secretary of Planning Commission

Dated this 10TH day of April, 1989.

Lawrence C. Kriescher
Wisconsin Registered Land Surveyor, S-1599
Lawrence C. Kriescher





Elev
(Subl
1929

5033

Flood
per Flood

DESCRIPTION PER DOCUMENT NO. 509647

The West 305 feet of the East 635 feet of the NORTH EAST 1/4 of Section 22, Township 18 North, of Range 16 East, in the Sixth Ward, City of Oshkosh, per Leach's Map of 1894, excepting therefrom the four (4) following described tracts of land, viz:-


1. The North 2202 feet thereof.
2. The South 33 feet thereof.
3. That portion thereof conveyed to City of Oshkosh by Deed recorded in Volume 1315 on Page 28.
4. Tract "1" and Tract "2" according to the Certified Survey Map filed in Volume 1 of Survey Maps on Page 349 as Document No. 517240.

SURVEYOR'S CERTIFICATE

I, Steven T. Chronis, Wisconsin Registered Land Surveyor of Aero-Metric Engineering, Inc., certify that I have performed the Flood Plain Survey of the above described property and that the map shown above is a true and accurate representation thereof to the best of my knowledge and belief.

Dated this 2nd day of December, 1988.

Steven T. Chronis
Wisconsin Registered Land Surveyor S-0913
Steven T. Chronis




LEGEND

1/8" Iron Pins found
1/2" Iron Pins found
Railroad Spike found
SCALE: 1" = 40'

Point of City of Oshkosh Datum
at 1.05' for Mean Sea Level
Datum (see Datum)

Established Blackball Grade
May 1971 Page 4

John Sievalbner 750.45
Insurance Study for 1976



AERO-METRIC ENGINEERING, INC.

638 NORTH MADISON STREET, CHILTON, WISCONSIN 53014
DATE: 12/1/88, NOTEBOOK: 105, PAGE: 42-57, SCALE: 1" = 40'

FLOOD PLAIN SURVEY FOR NORBERT O. SALZSIEDER of a part of the SE 1/4 of the NE 1/4 of Section 22, T18N, R16E, 6th Ward, City of Oshkosh, Winnebago County, Wisconsin

PLAT OF SURVEY

PROPERTY DESCRIPTION

THAT PART OF THE N.W. 1/4 OF THE S.W. 1/4 OF SECTION 22, T18N, R16E, IN THE 6TH WARD, CITY OF OSHKOSH, WINNEBAGO COUNTY, WISCONSIN WHICH IS BOUNDED AND DESCRIBED AS FIELDS, CONTAINING AT THE WEST 1/4 CORNER OF SAID SECTION, THENCE SOUTH 89-27-48 EAST ALONG THE NORTH CURVE OF SAID S.W. 1/4 AFORESAID 1238.16 FT., THENCE SOUTH 89-20-28 WEST ALONG THE WEST LINE AND EXTENDED WEST LINE OF T.M.S. THE HOME ADJACENT SUBDIVISION 419.57 FT. TO A POINT ON THE WEST LINE OF WESTFIELD STREET AND THE POINT OF BEGINNING OF THE PARCEL TO BE DESCRIBED, THENCE CONTINUING SOUTH 89-28-20 WEST ALONG SAID WEST LINE 304.35 FT., THENCE SOUTHEASTERLY 128.78 FT. ALONG SAID LINE AND THE ARC OF A CURVE WHOSE CENTER LIES TO THE EAST WHOSE RADIUS IS 500.28 FT. AND WHOSE CHORD BEARS SOUTH 05-26-37 EAST 120.41 FT., THENCE SOUTHEASTERLY 184.77 FT. ALONG SAID LINE AND THE ARC OF A CURVE WHOSE CENTER LIES TO THE WEST WHOSE RADIUS IS 434.00 FT. AND WHOSE CHORD BEARS SOUTH 06-26-37 EAST 184.52 FT., THENCE SOUTH 89-28-20 WEST ALONG SAID LINE 184.49 FT. TO A POINT ON THE SOUTH LINE OF THE S.W. 1/4 OF THE S.W. 1/4 OF SAID SECTION THENCE NORTH 89-04-30 WEST ALONG THE SOUTH LINE OF SAID N.W. 1/4 OF THE S.W. 1/4 AFORESAID 132.24 FT., THENCE NORTH 28-28-22 EAST 195.59 FT., THENCE NORTH 89-13-27 WEST 83.84 FT., THENCE NORTH 89-30-34 EAST 754.72 FT., THENCE SOUTH 89-27-48 EAST 94.00 FT. TO A POINT ON THE WEST LINE OF WINNEBAGO COUNTY CERTIFIED SURVEY MAP NO. 349, THENCE SOUTH 89-28-20 WEST ALONG SAID WEST LINE 40.50 FT. TO THE S.W. CORNER OF SAID CERTIFIED SURVEY MAP, THENCE SOUTH 89-48-00 EAST ALONG THE SOUTH LINE OF SAID MAP 93.70 FT. TO THE POINT OF BEGINNING. SAID PARCEL CONTAINS 166,746 SQUARE FEET (3.8283 ACRES).

APRIL 14, 1968 SURVEY FOR SPEER LINE SURVEY NO. 88-1205

○ DENOTES 2 INCH DIAMETER IRON PIPE FOUND.

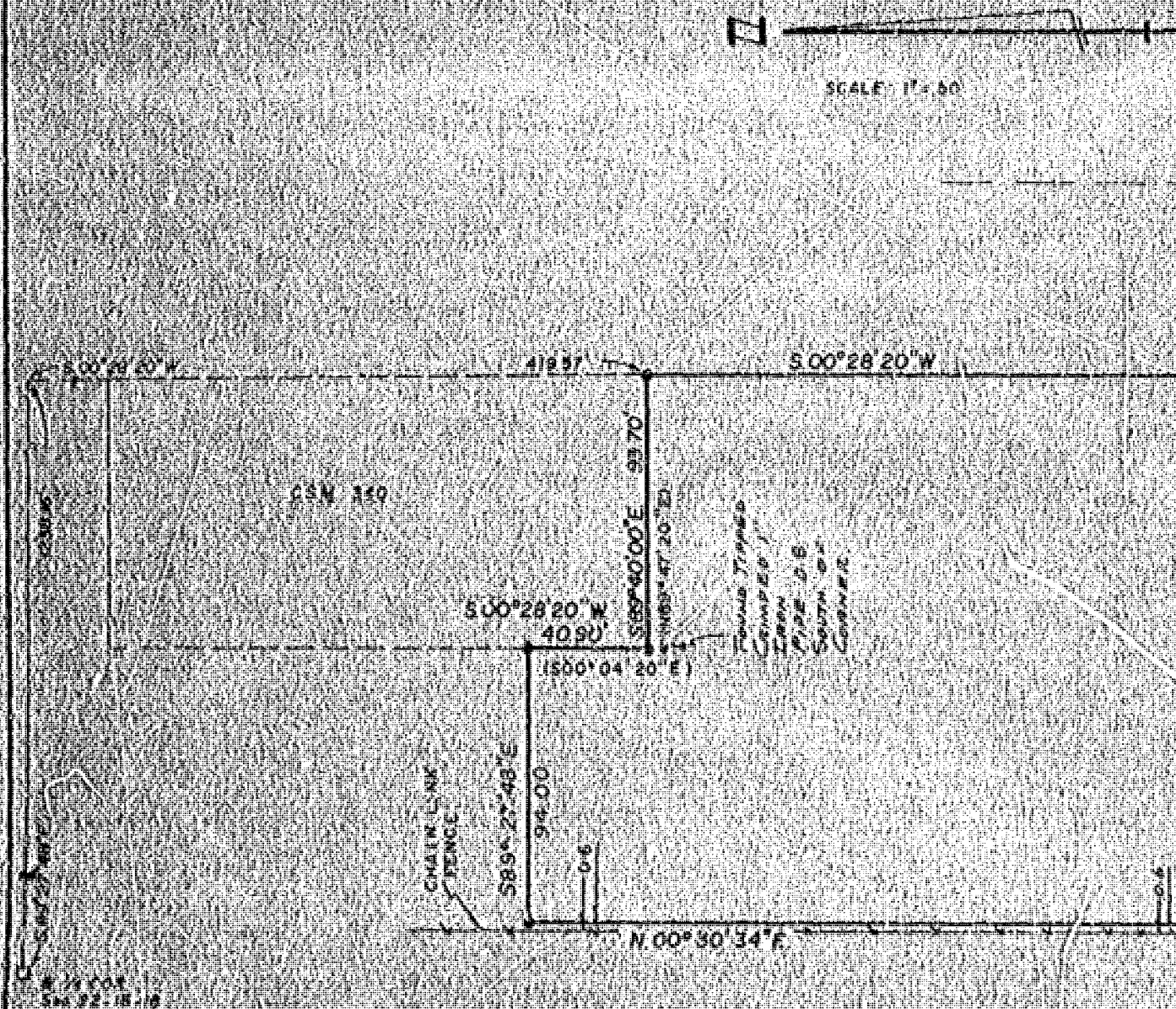
● DENOTES 3/4 INCH DIAMETER IRON ROD FOUND.

○ DENOTES 3/4 INCH DIAMETER IRON ROD, 24" LONG, WEIGHING NOT LESS THAN 1.13 LBS. PER LINEAL FOOT SET.

○ DENOTES ROUND MEASUREMENTS WHERE DIFFERENT FROM ACTUAL FIELD MEASUREMENTS.

SURVEYOR'S CERTIFICATE

I, REINHARD ROBERTSON, Registered Land Surveyor No. S-1368, hereby certify that I have surveyed the property described herein and that



WESTFIELD STREET 166

504.35 ① 120.70 ② 104.77 ③ S 00°29'20"W 184.48

CURVE DATA				
	ARC	RADIUS	Δ	CHORD
1-2	120.70	800.00	13°49'54"	506°26'37"E
2-3	104.77	434.00	13°49'54"	506°26'37"E

Found
Tapped
Pipe to
North of
Curve

N 00°28'20"E
196.69
(200.12)
N 89°13'27"W
83.04'

754.72'


I, the undersigned, being a duly qualified and licensed Surveyor in the State of Wisconsin, do hereby certify that the foregoing is a true and correct copy of the original survey and map as the same appears in my records, and that the same is a true and correct copy of the original survey and map as the same appears in my records, and that the same is a true and correct copy of the original survey and map as the same appears in my records.

4/14/88

Date

Paul J. Smith

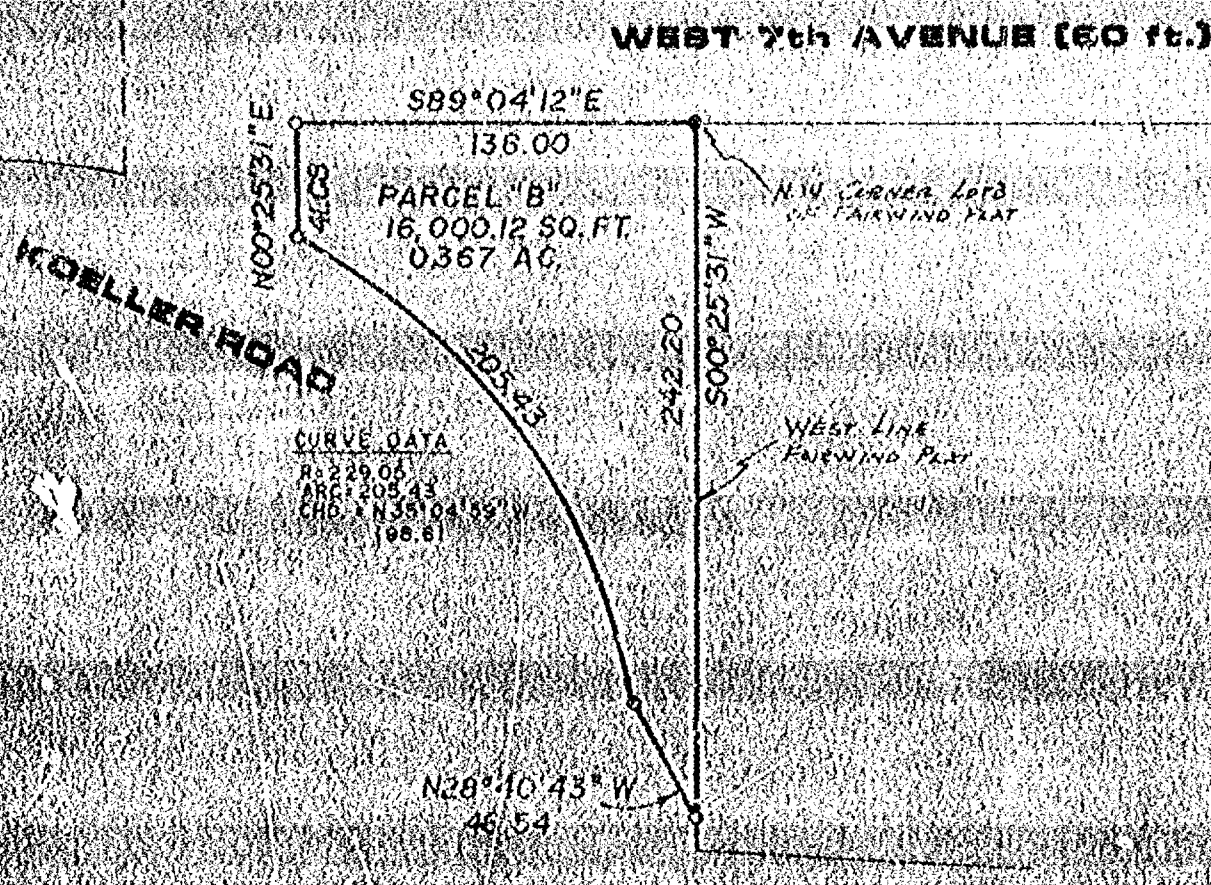
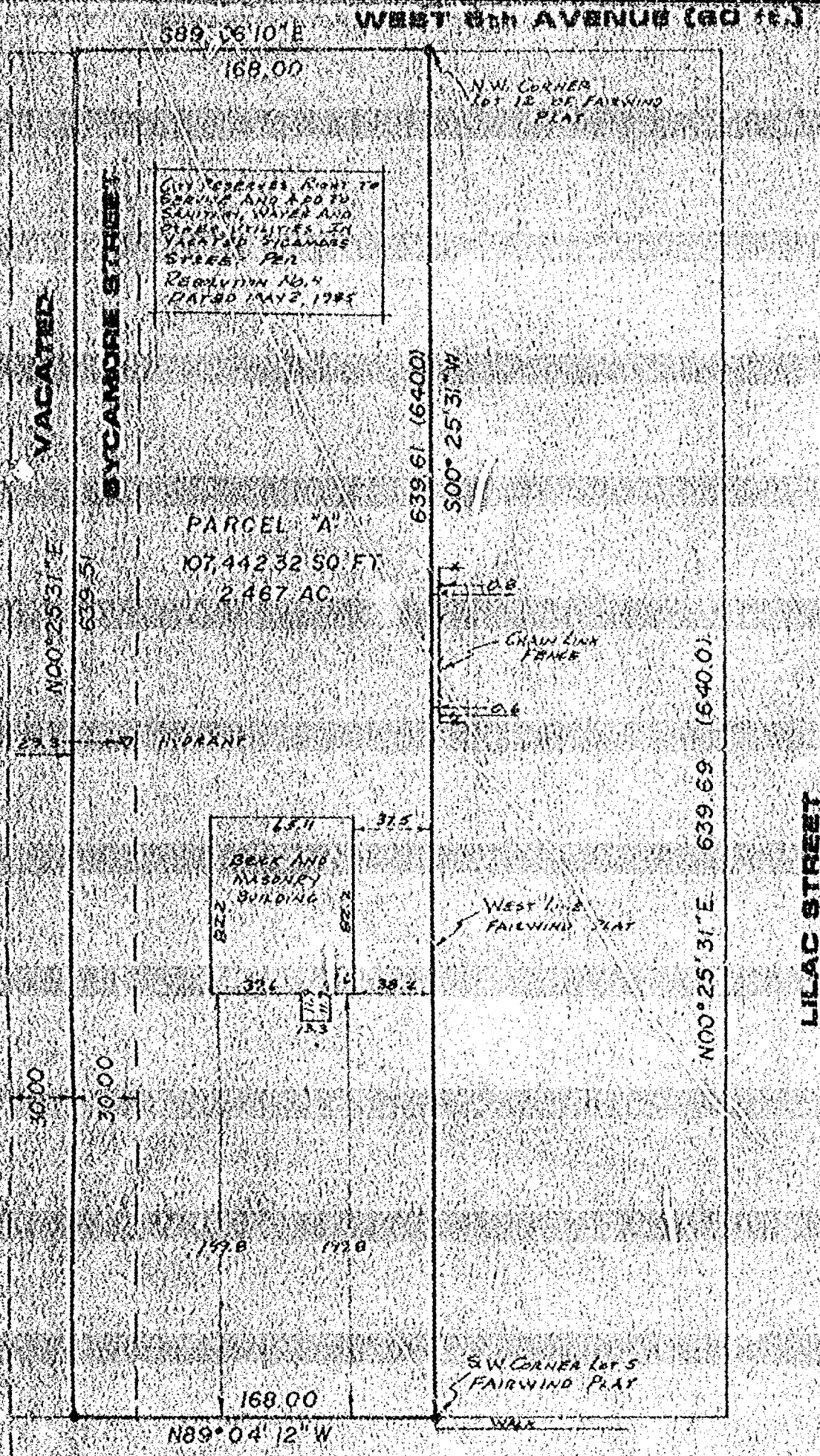
Registered Land Surveyor 9-1358



SCHULIER & ASSOCIATES

CONSULTING ENGINEERS & LAND SURVEYORS
310 N. WISCONSIN ST., MILWAUKEE, WIS. 53201
TELEPHONE 441-1111 FAX 441-1112

SCALE: 1" = 50'	APPROVED BY:	DRAWN BY: C. J. S.
DATE: 5/14/88		
		CHECKED BY: J. S.
		DATE: 5/14/88



PLAT OF SURVEY

KNOWN AS 1760 WEST 7TH AVENUE, BEING THE EAST 118.0 FT. OF THE WEST 165.0 FT. OF THE EAST 1/2 OF THE S.W. 1/4 OF THE S.W. 1/4 OF SECTION 22, T19N, R16E, IN THE 6TH WARD, CITY OF OSHKOSH, WINNEBAGO COUNTY, WISCONSIN, EXCEPTING THEREFROM THE NORTH 340.0 FT. THEREOF, THE NORTH 60.0 FT. OF THE SOUTH 330.0 FT. THEREOF, AND THAT PART CONVEYED TO WINNEBAGO COUNTY PER DEED RECORDED IN VOLUME 1396, PAGE 211 OF WINNEBAGO COUNTY RECORDS, INCLUDING THAT PART OF THE EAST 1/2 OF VACATED SYCAMORE STREET LYING BETWEEN THE NORTH LINE OF WEST 7TH AVENUE AND THE SOUTH LINE OF WEST 5TH AVENUE. SAID LANDS ARE MORE PARTICULARLY DESCRIBED AS FOLLOWS:

PARCEL "A"

THAT PART OF THE S.W. 1/4 OF THE S.W. 1/4 OF SECTION 22, T19N, R16E, IN THE 6TH WARD, CITY OF OSHKOSH, WINNEBAGO COUNTY, WISCONSIN, WHICH IS BOUNDED AND DESCRIBED AS FOLLOWS: COMMENCING AT THE S.W. CORNER OF LOT 5 IN FAIRWIND PLAT; THENCE NORTH 89-04-12 WEST ALONG THE NORTH LINE OF WEST 7TH AVENUE 128.00 FT. TO A POINT ON THE CENTERLINE OF VACATED SYCAMORE STREET; THENCE NORTH 00-25-31 EAST ALONG SAID CENTERLINE 639.51 FT. TO A POINT ON THE SOUTH LINE OF WEST 5TH AVENUE; THENCE SOUTH 89-06-18 EAST ALONG SAID LINE 168.00 FT. TO THE N.W. CORNER OF LOT 12 IN FAIRWIND PLAT; THENCE SOUTH 00-25-31 WEST ALONG THE WEST LINE OF FAIRWIND PLAT 639.51 FT. TO THE POINT OF BEGINNING. SAID PARCEL CONTAINS 107,442.32 SQUARE FEET (2.467 ACRES).

PARCEL "B"

THAT PART OF THE S.W. 1/4 OF THE S.W. 1/4 OF SECTION 22, T19N, R16E, IN THE 6TH WARD, CITY OF OSHKOSH, WINNEBAGO COUNTY, WISCONSIN, WHICH IS BOUNDED AND DESCRIBED AS FOLLOWS: COMMENCING AT THE N.W. CORNER OF LOT 3 IN FAIRWIND PLAT; THENCE SOUTH 00-25-31 WEST ALONG THE WEST LINE OF SAID PLAT 242.20 FT. TO A POINT ON THE EAST R.O.W. LINE OF KOELLER ROAD; THENCE NORTH 28-40-43 WEST ALONG SAID R.O.W. LINE 46.54 FT.; THENCE NORTHWESTERLY 205.43 FT. ALONG THE ARC OF A CURVE WHOSE CENTER LIES TO THE SOUTHWEST, WHOSE RADIUS IS 229.05 FT., AND WHOSE CHORD BEARS NORTH 35-04-59 WEST 198.61 FT. TO A POINT ON THE EAST LINE OF SYCAMORE STREET; THENCE NORTH 00-25-31 EAST ALONG SAID EAST LINE 91.00 FT. TO A POINT ON THE SOUTH LINE OF WEST 5TH AVENUE; THENCE SOUTH 89-04-12 EAST ALONG SAID SOUTH LINE 118.00 FT. TO THE PLACE OF BEGINNING. SAID PARCEL CONTAINS 16,000.12 SQUARE FEET (0.367 ACRES).

JULY 1, 1980

SURVEY FOR SCHMITT ABSTRACT

SURVEY NO. 1286

• ——— DENOTES 1 INCH DIAMETER IRON PIPE FOUND.

() ——— DENOTES RECORD MEASUREMENTS WHERE DIFFERENT FROM ACTUAL FIELD MEASUREMENTS.

SURVEYOR'S CERTIFICATE

I, REINHARD ROEHLIG, Registered Land Surveyor No. 5-1368, hereby certify that I have surveyed the property described hereon and that the above map is a true representation thereof and shows the size and location of the property, its exterior boundaries, the location and dimensions of all visible structures thereon, fences, apparent easements, roadways and visible encroachments, if any. This survey is made for the exclusive use of the present owners of the property, and also those who purchase, mortgage, or guarantee title thereto within one (1) year from the date hereon, and as to them I certify the accuracy of said survey and map.

Reinhard Roehlig
Registered Land Surveyor 5-1368

7/1/80
Date

SCHULER AND ASSOCIATES
320 WEST NORTH AVE.
APPLETON, WIS. 54912
715-734-8107

2530 WEST 28TH AVE.
OSHKOSH, WIS. 54904
(913) 426-2100



80-1286

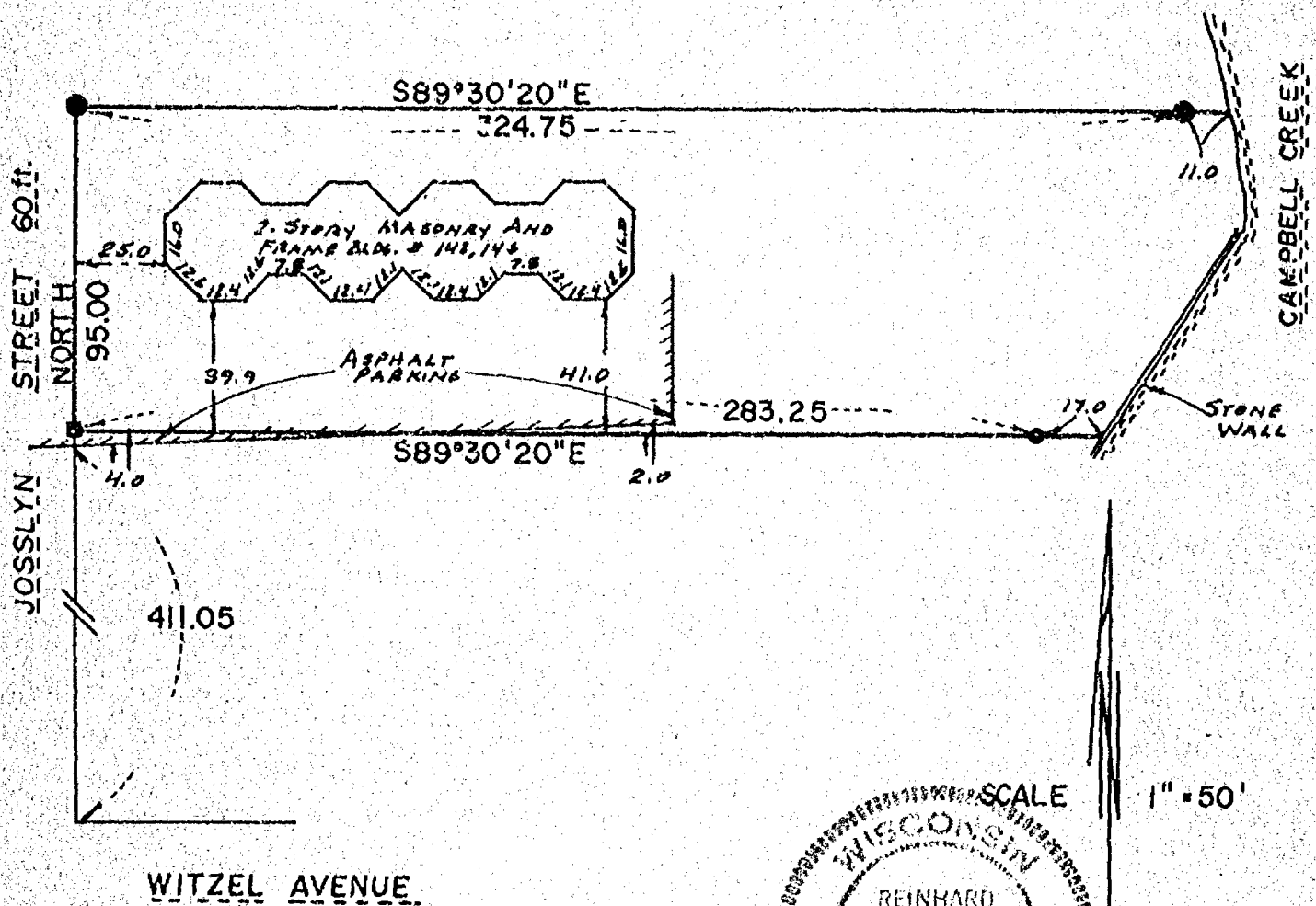
PLAT OF SURVEY

THE SOUTH 95 FT. OF THE NORTH 2202 FT. OF THAT PART OF THE N.E. 1/4 OF SECTION 22, T18N, R16E, IN THE 6TH WARD, CITY OF OSHKOSH, WINNEBAGO COUNTY, WISCONSIN, LYING EAST OF THE EAST LINE OF JOSSLYN AVENUE, AS NOW LOCATED, AND WEST OF THE WESTERLY LINE OF CAMPBELL CREEK.

SURVEY FOR HEISE REALTY

SURVEY NO. 88-1367

- ----- DENOTES 1 INCH DIAMETER IRON PIPE FOUND.
- ----- DENOTES 1-1/4 INCH DIAMETER IRON PIPE FOUND.
- ----- DENOTES RAILROAD SPIKE WITH CHISELED CROSS FOUND.



SURVEYOR'S CERTIFICATE

1, REINHARD H. W. ROHLIG, Registered Land Surveyor No. 3-1368, hereby certifies: That I have surveyed the property described hereon and that the above map is a true representation thereof and shows the size and location of the property, its exterior boundaries, the location and dimensions of all visible structures thereon, fences, apparent easements, roadways and visible encroachments, if any. This survey is made for the exclusive use of the present owners of the property, and also those who purchase, mortgage, or guarantee the title thereto within one (1) year from the date hereon, and as to them I certify the accuracy of said survey and map.

SCHULER & ASSOCIATES

320 W. Northland Ave. 2530 W. 20th Ave.
Appleton, WI. 54912 Oshkosh, WI. 54904
(414) 734-9107 (414) 426-2800

REGISTERED LAND SURVEYOR

DATE

88-1367

SURVEY
for
CARMEL RESIDENCE, INC.

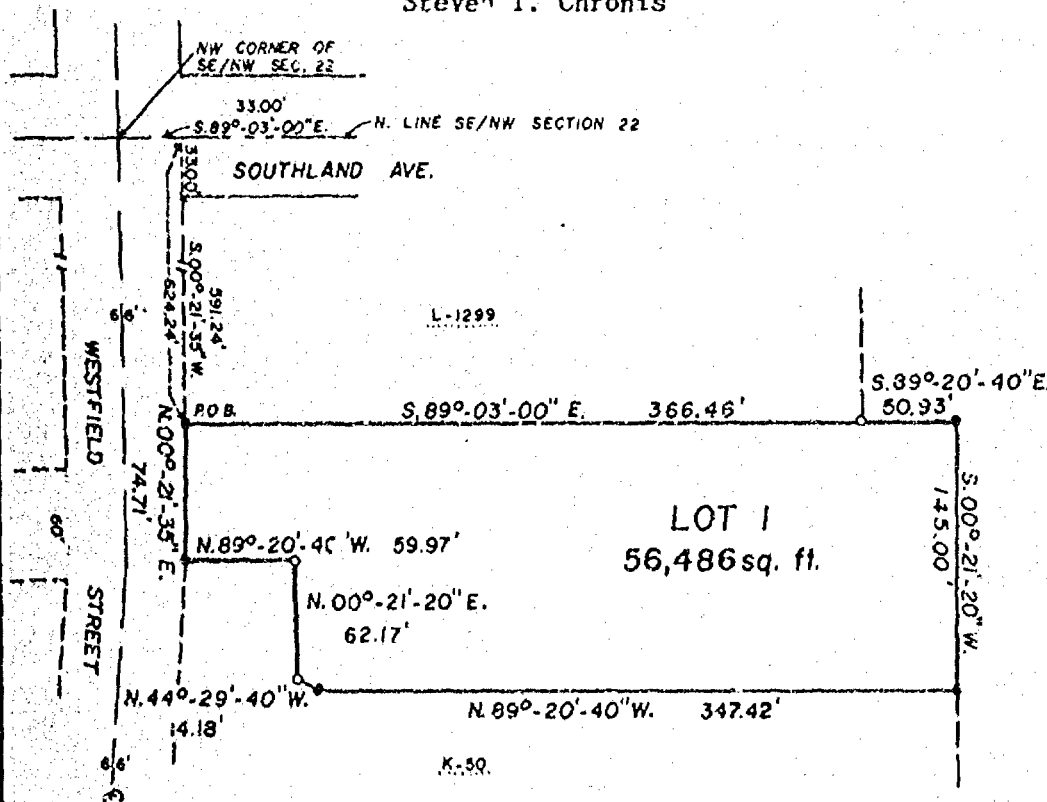
A part of the Southeast Quarter (SE $\frac{1}{4}$) of the Northwest Quarter (NW $\frac{1}{4}$) of Section Twenty-two (22), Township Eighteen (18) North, Range Sixteen (16) East, in the Sixth (6th) Ward, City of Oshkosh, Winnebago County, Wisconsin containing 56,486 square feet of land and being described by:

Commencing at the Northwest Corner of the SE $\frac{1}{4}$ of the NW $\frac{1}{4}$ of said Section 22; thence S.89°-03'-00"E. 33.00 feet, along the North line of the SE $\frac{1}{4}$ of the NW $\frac{1}{4}$ of said Section 22; thence S.00°-21'-35"W. 624.24 feet, along the East line of Westfield Street to the true point of beginning; thence S.89°-03'-00"E. 366.46 feet; thence S.89°-20'-40"E. 50.93 feet; thence S.00°-21'-20"W. 145.00 feet; thence N.89°-20'-40"W. 347.42 feet; thence N.44°-29'-40"W. 14.18 feet; thence N.00°-21'-20"E. 62.17 feet; thence N.89°-20'-40"W. 59.97 feet; thence N.00°-21'-35"E. 74.71 feet to the true point of beginning.

SURVEYOR'S CERTIFICATE:

I, Steven T. Chronis, Wisconsin Registered Land Surveyor of Aero-Metric Engineering, Inc., certify that I have surveyed the above described property and that the map shown below is a true and accurate representation thereof to the best of my knowledge and belief.
Dated this 17th day of October, 1990.

Steven T. Chronis
Wisconsin Registered Land Survey, S-0913
Steven T. Chronis



ALL BEARINGS REFERENCED TO THE NORTH LINE
OF THE SE $\frac{1}{4}$ NW $\frac{1}{4}$ OF SEC. 22, T.18N., R.16E.
BEARING N.89°-20'-40"W.


—LEGEND—

- o = 1" IRON PIPE SET
- = 1" IRON PIPE FOUND

SCALE 1" = 100'
OCTOBER 5, 1990

AERO-METRIC ENGINEERING, INC.
PHOTOGRAMMETRIC ENGINEERS
LAND SURVEYORS
SHEBOYGAN, WISCONSIN

Steven T. Chronis
WIS. REGISTERED LAND SURVEYOR S-0913
NOTEBOOK 117 PAGE 40



L-1919

(STATE OF WISCONSIN)
(WINNEBAGO COUNTY) WINNEBAGO COUNTY CERTIFIED SURVEY MAP NO. 2200


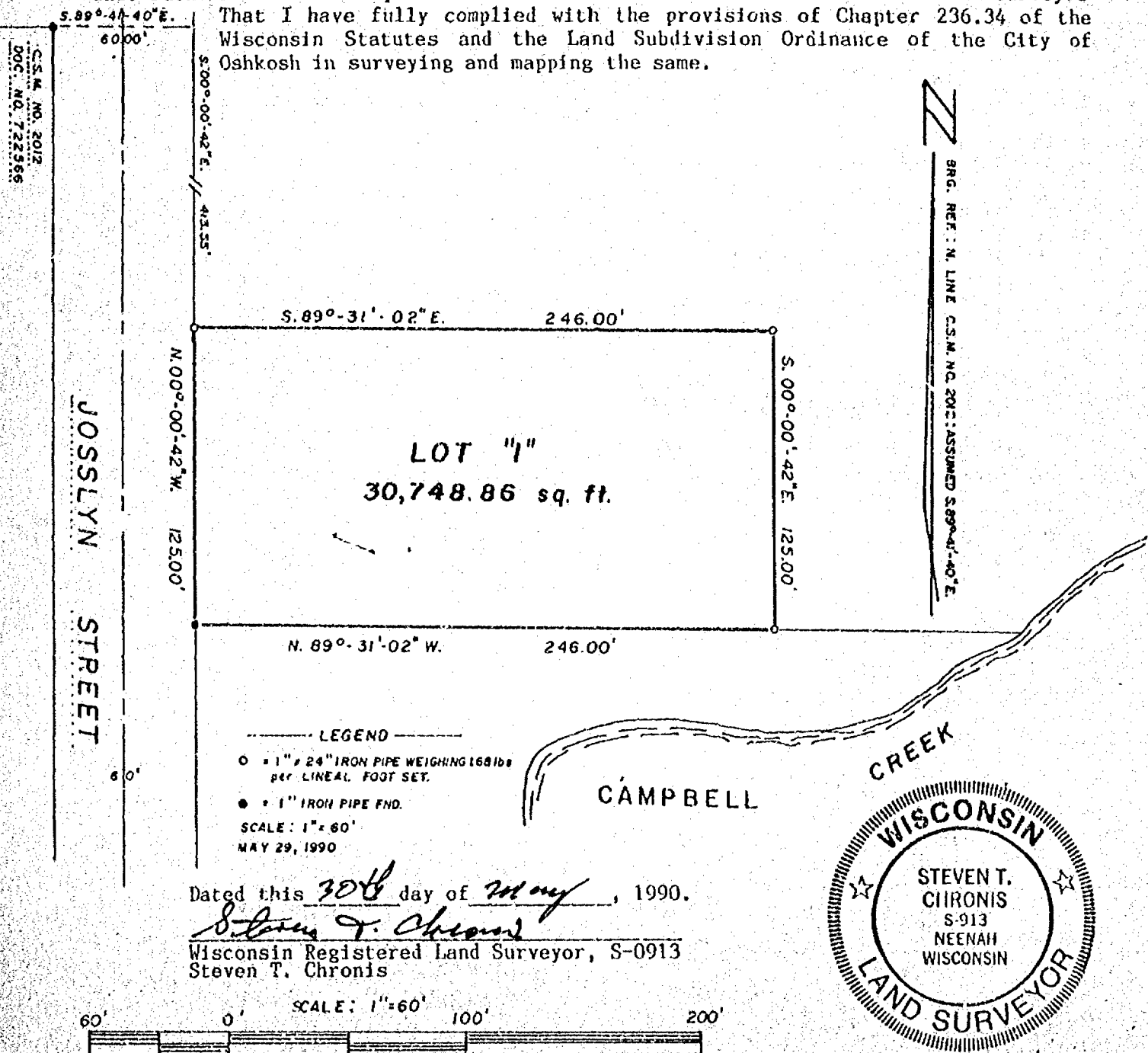
SURVEYOR'S CERTIFICATE:

Sheet 1 of 2

I, Steven T. Chronis, Wisconsin Registered Land Surveyor of Aero-Metric Engineering, Inc., certify that I have surveyed, divided and mapped under the direction of Gilead, Inc., a part of the Southeast Quarter (SE $\frac{1}{4}$) of the Northeast Quarter (NE $\frac{1}{4}$) of Section Twenty-two (22), Township Eighteen (18) North, Range Sixteen (16) East, Sixth (6th) Ward, City of Oshkosh, Winnebago County, Wisconsin containing 30,748.86 square feet of land and being described by:

Commencing at the Northeast Corner of Lot 1 of Certified Survey Map No. 2012 as recorded in Volume 1 on Page 2012 of Certified Survey Maps, Document No. 722566 in the Winnebago County Registry; thence S.89°-41'-40"E. 60.00 feet to the East line of Josslyn Street; thence S.00°-00'-42"E. 413.55 feet, along the East line of Josslyn Street to the true point of beginning; thence S.89°-31'-02"E. 246.00 feet; thence S.00°-00'-42"E. 125.00 feet; thence N.89°-31'-02"W. 246.00 feet; thence N.00°-00'-42"W. 125.00 feet, along the East line of Josslyn Street to the true point of beginning.

That such is a correct representation of all exterior boundaries of the land surveyed. That I have fully complied with the provisions of Chapter 236.34 of the Wisconsin Statutes and the Land Subdivision Ordinance of the City of Oshkosh in surveying and mapping the same.



Aero-Metric
ENGINEERING, INC.
LAND SURVEYS
639 NORTH MADISON ST.
CHILTON, WI 53014

THIS INSTRUMENT DRAFTED BY: STEVEN T. CHRONIS

NOTE BOOK 115

PAGE 19-20

L-1858

WINNEBAGO COUNTY CERTIFIED SURVEY MAP NO. 2200

STATE OF WISCONSIN)
WINNEBAGO COUNTY) SS

Sheet 2 of 2

OWNER'S CERTIFICATE:

As Owners, we hereby certify that we caused the land described on this Certified Survey Map to be surveyed, divided and mapped as represented on this map.

Dated this 13th day of June, 1990.

In the Presence of:

Nels H. Naslund
Nels H. Naslund
Richard C. Naslund
Richard C. Naslund
Robert W. Mugerauer
Robert W. Mugerauer

STATE OF WISCONSIN)
WINNEBAGO COUNTY) SS

Personally came before me this 13th day of June, 1990, the above named Nels H. Naslund, Richard C. Naslund, and Robert W. Mugerauer to me known to be the persons who executed the foregoing instrument and acknowledged the same.

Anders E. Mehler
Notary Public Winnebago County, Wisconsin
My Commission Expires 8/5/92

CITY OF OSHKOSH PLANNING COMMITTEE CERTIFICATE:


This Certified Survey Map of a part of the SE $\frac{1}{4}$ of the NE $\frac{1}{4}$ of Section 22, T.18N., R.16E., 6th Ward, City of Oshkosh, Nels H. Naslund, Richard C. Naslund, and Robert W. Mugerauer, owners, is hereby approved.

Date: 6/12/90
By: Bruce Roskom, Secretary

Dated this 30th day of May, 1990.

Steven T. Chronis
Wisconsin Registered Land Surveyor, S-0913
Steven T. Chronis

745863



Register's Office
Winnebago County, Wis.
Received for record this 13th
day of June A.D. 1990
at 2:54 o'clock P.M. and
filed in Vol. L of CS M
on page 2200
Majorie Naslund
Register of Deeds

pd.
6