

PLAT OF SURVEY

Part of Lot 22, Town of Neenah Assessor's plat No. 4, being located in Government Lot 4 of Fractional Section 35, Town 20 North, Range 17 East, Town of Neenah, Winnebago County, Wisconsin.

TOWN OF NEENAH
ASSESSOR'S PLAT NO. 4
S 18° 48' 33" W 79.19'

SCALE: 1" = 30'

SURVEY FOR:
AL BABBITTS

North is referenced to the West line of the Southwest 1/4 of Section 35, assumed to bear NORTH

20

120.00'
S 89° 54' 28" E

239.16'

N 18° 48' 33" E

79.19'

120.00'

N 89° 54' 28" W

238.84'

26


27

119.16'

S 89° 40' 41" E

118.84'
N 89° 10' 20" W

HUNTERS POINT LANE
N 18° 48' 33" E 79.09'




LEGEND

- 3/4" REBAR, SET
- 1-1/4" STEEL REBAR SET
- ◆ SECTION MONUMENT
- ✕ P.R. NAIL
- 1" IRON PIPE FOUND
- 2" IRON PIPE FOUND
- 3/4" REBAR FOUND
- ▽ 1-1/4" REBAR FOUND
- FENCE
- ✕ CHISELED "X"
- ▽ RAIL ROAD SPIKE
- () RECORDED AS

SURVEYOR'S CERTIFICATE

I, hereby certify that I have surveyed the property as shown and described, according to official records and that the plat above drawn is an accurate and correct representation of said survey, to the best of my knowledge and belief.

Aug 11, 1986 *David D. Eisele*
DATE REGISTERED LAND SURVEYOR



Martenson & Eisele, Inc.
CONSULTING ENGINEERING & LAND SURVEYING
1919 AMERICAN COURT
NEENAH WIS. 54956
PHONE - 731-0381

FIELD BOOK _____ PROJECT NO. 263-63
PAGE _____

THIS INSTRUMENT WAS DRAFTED BY JAW

PLAT OF SURVEY

Part of Lot 22, Town of Neenah Assessor's plat No. 4, being located in Government Lot 4, of Fractional Section 35, Town 20 North, Range 1 East, Town of Neenah, Winnebago County, Wisconsin.

TOWN OF NEENAH
ASSESSOR'S PLAT NO. 4
S 16° 48' 33" W 79.19'

SCALE: 1" = 30'

SURVEY FOR:
AL BABBITTS

North is referenced to the West line of the Southwest 1/4 of Section 35, assumed to bear NORTH

28

239.16'

S 89° 54' 28" E 120.00'

S 98° 40' 41" E 119.16'

N 18° 48' 33" E

79.19'

27

N 89° 54' 28" W 120.00'


238.84'

26

N 88° 10' 20" 118.84'

N 18° 48' 33" E 78.09'

HUNTERS POINT
LANE



LEGEND

- 3/4" REBAR, SET
- 1-1/4" STEEL REBAR SET
- ◆ SECTION MONUMENT
- ✦ P.K. NAIL
- ⊙ 1" IRON PIPE FOUND
- ⊠ 2" IRON PIPE FOUND
- 3/4" REBAR FOUND
- ▽ 1-1/4" REBAR FOUND
- FENCE
- X CHISELED "X"
- ▼ RAIL ROAD SPIKE
- () RECORDED AS

SURVEYOR'S CERTIFICATE

I, hereby certify that I have surveyed the property as shown and described, according to official records and that the plat above drawn is an accurate and correct representation of said survey, to the best of my knowledge and belief.

Aug 11, 1986 *David D. Eisele*
DATE REGISTERED LAND SURVEYOR



Martenson & Eisele, Inc.
CONSULTING ENGINEERING & LAND SURVEYING
1919 AMERICAN COURT
NEENAH WIS. 54956
PHONE - 731-0381

FIELD BOOK _____ PROJECT NO. 265-63
PAGE _____ REVISED 8/14/86

THIS INSTRUMENT WAS DRAFTED BY: JAW