

## SURVEY RECORD

JOB NO. 120-2342

DATE 9/18-57

NAME Fox Valley Land Title Corp-

ADDRESS Zwelke Bldg - App-

PHONE

**Description** Foundation survey & map of  
Lot 5, Blk 4, Denmark's Addition -  
City of Neenah -

at 112 Julia St. - just off Minnecone Ave. -  
Burger Hendrick W. Johnson -

SURVEY

COST

DATE

PRICE

MADE BY:

FK - 2 HRS. 9  
J.V.W. - 2 HRS. 7  
FMC - 1 hr. 4.00  
1.00

9/17/57

20.00  
INVOICE NO.

2701

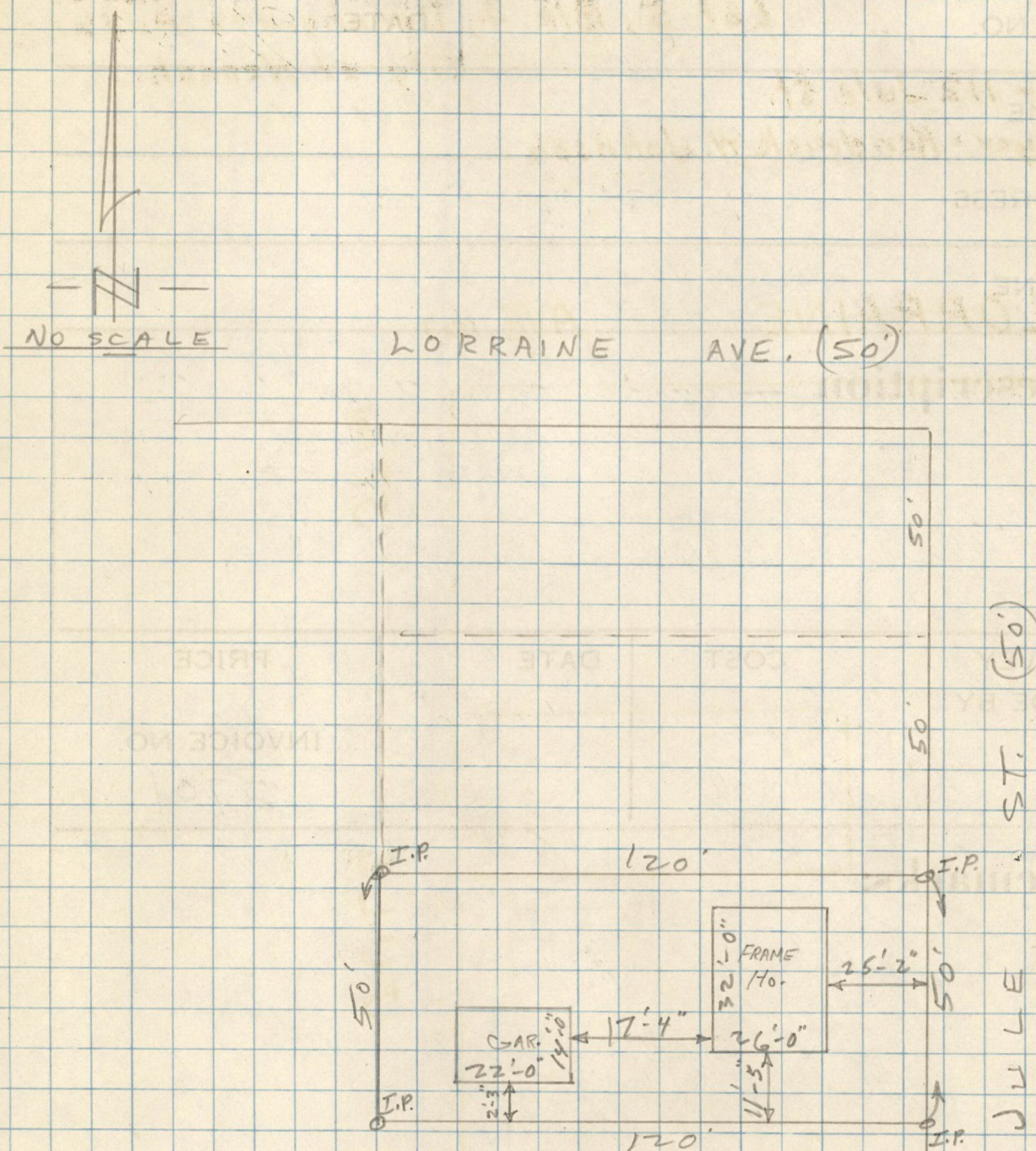
**Remarks:**

- Used 4 iron pipe

Neenah / Winnebago Co.



# Record of Survey



Used walk on N/S of Lorraine Ave. after checking to Win  
 " " " E/S of Jule St. after checking to Dr. St.



# PLAT OF SURVEY

FOR  
OWNER Fox Valley Land Title Corp.  
DESCRIPTION AS FOLLOWS:

JOB NO.  
120-2342


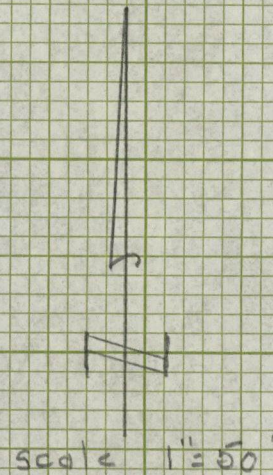
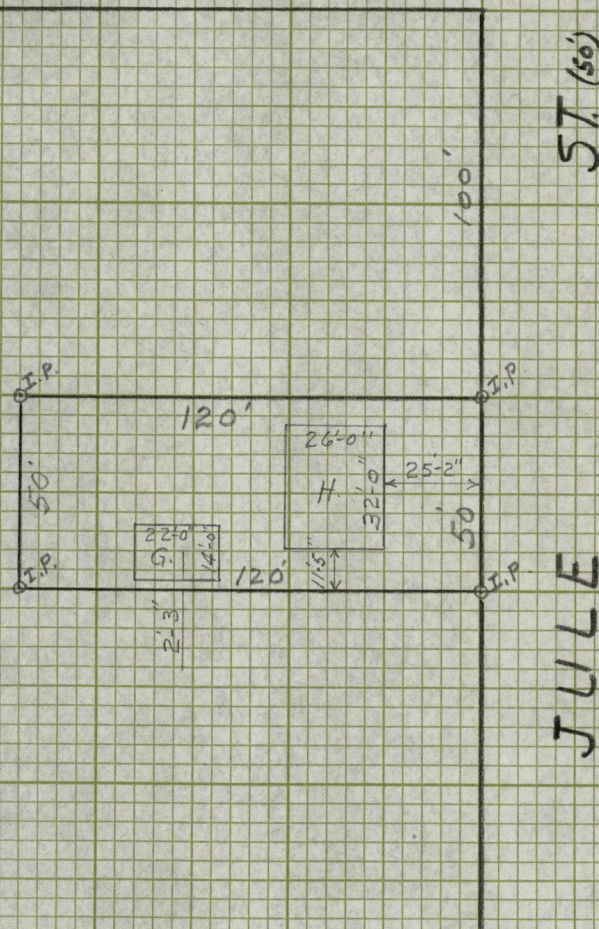
Lot 5, Blk. 4, Dennhardt's Add'n.  
City of Neenah.

At - 112 Jule St.

Buyer - Kendrick W. Johnson.

LORRAINE

AVE. (50')



STATE OF WISCONSIN )  
COUNTY OF OUTAGAMIE )

I, Frank M. Charlesworth, do hereby certify that I have surveyed the property described above according to official records, and that the plat above drawn is a correct representation of said survey.

COUNTY SURVEYORS OFFICE

DATED 9/17 1957

ROOM 102 COURT HOUSE  
APPLETON, WISCONSIN

SIGNED

Frank M. Charlesworth  
County Surveyor