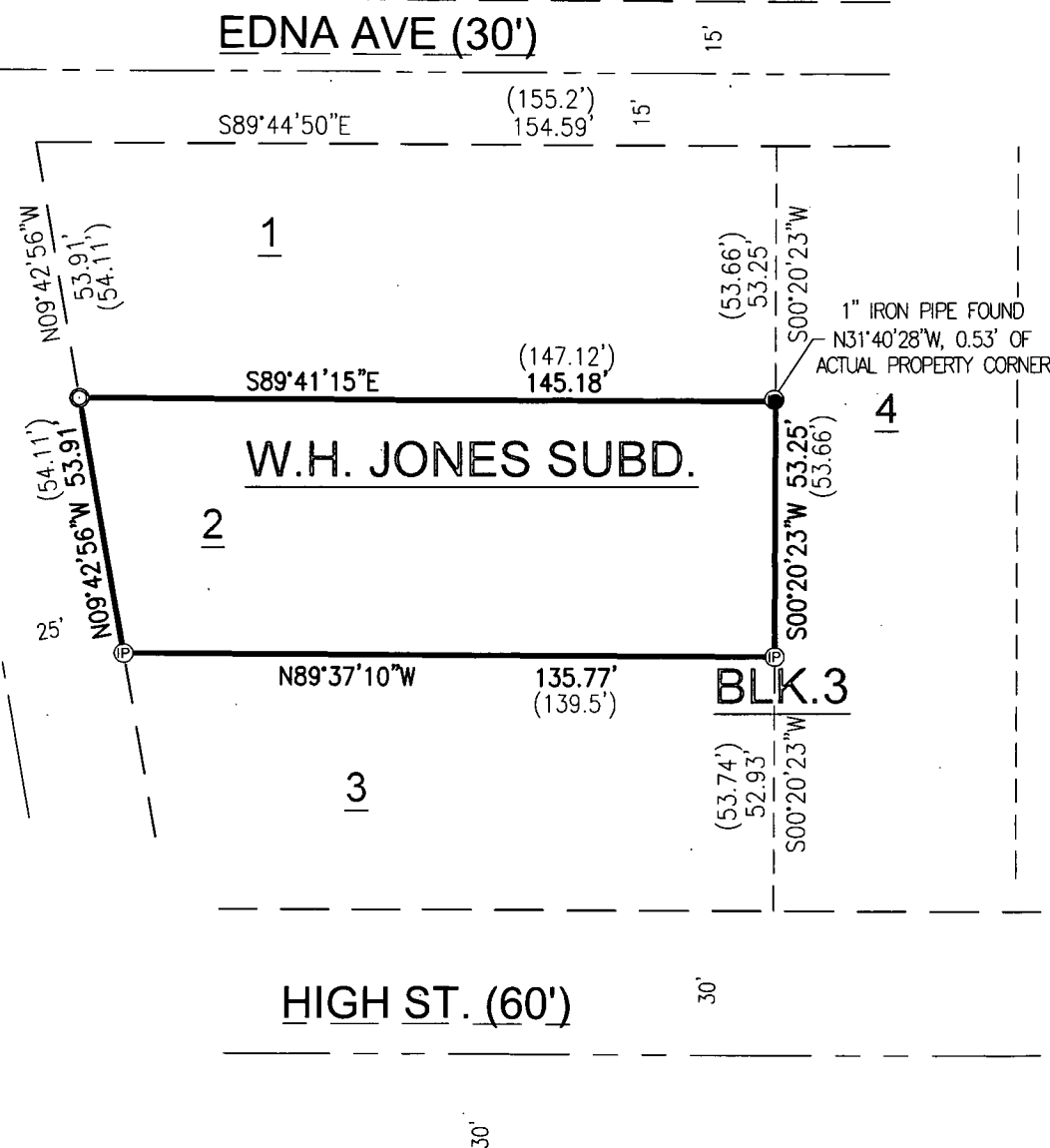


"PLAT OF SURVEY"

LOT TWO (2), BLOCK THREE (3), "WH JONES SUBDIVISION", LOCATED IN THE 3RD WARD,
CITY OF NEENAH, WINNEBAGO COUNTY, WISCONSIN.
SAID PARCEL CONTAINS 7,468 SQUARE FEET (0.1715 ACRES) OF LAND MORE OR LESS.

W. NORTH WATER ST. (50')



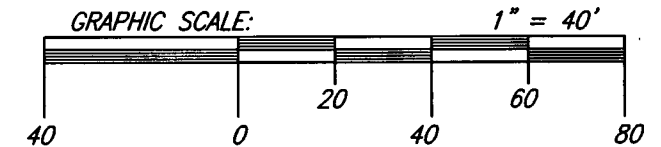
CLIENT:
SUE NELSON
503 W. NORTH WATER STREET
NEENAH, WISCONSIN 54956

NOTE:
IMPROVEMENTS ARE NOT SHOWN PER
CLIENTS INSTRUCTIONS.


LEGEND:

- = 1" X 24" I.D. IRON PIPE WITH CAROW CAP
SET, WEIGHING 1.13 LBS. PER LIN. FT.
- ⊕ = 1" IRON PIPE FOUND
- ⊙ = 3/4" O.D. IRON PIPE FOUND
- () = RECORDED AS

GRAPHIC SCALE:



NORTH IS REFERENCED TO THE WISCONSIN COUNTY
COORDINATE SYSTEM (WINNEBAGO COUNTY)



I HEREBY CERTIFY THAT I HAVE SURVEYED THE ABOVE DESCRIBED PROPERTY AS SHOWN
ACCORDING TO THE OFFICIAL RECORDS AND THAT THIS PLAT OF SURVEY IS A CORRECT
REPRESENTATION OF SAID SURVEY TO THE BEST OF MY KNOWLEDGE AND BELIEF.

Robert F. Reid 12-4-18
ROBERT F. REIDER, PLS-1251 DATED



CAROW LAND SURVEYING CO., INC.

615 N. LYNNDAL DRIVE, P.O. BOX 1297
APPLETON, WISCONSIN 54912-1297
PHONE: (920)731-4168 FAX: (920)731-5673

SCALE
1" = 40'
DRAWN BY
cp RDD
PROJECT NO.
A1809.13