

SURVEY RECORD

JOB NO. 120-2324

DATE 8/29/57

NAME Fox Valley Land Title Corp -

ADDRESS 2nd Floor Bldg.

PHONE

Description - stake out house on
 Lot 6 Blk. 1, Little Butte Plat.
 Drawing for Building Permit - Tr. of Menasha -
no drawing

SURVEY

COST

DATE

PRICE

MADE BY: F.K. - 2 HRS. 9

J.V.V. - 2 HRS. 7

J.M.C. - 1 hr. 4

20.00

9/5/57

INVOICE NO.

2691

Remarks:

2 I.P. - 20.00
 2 Prints - 1.00
 20.00
 - Used 2 iron pipe + 8 wood stake

ADDITIONAL TIME 9/10/57

F.K. - 2 HRS. 9.00

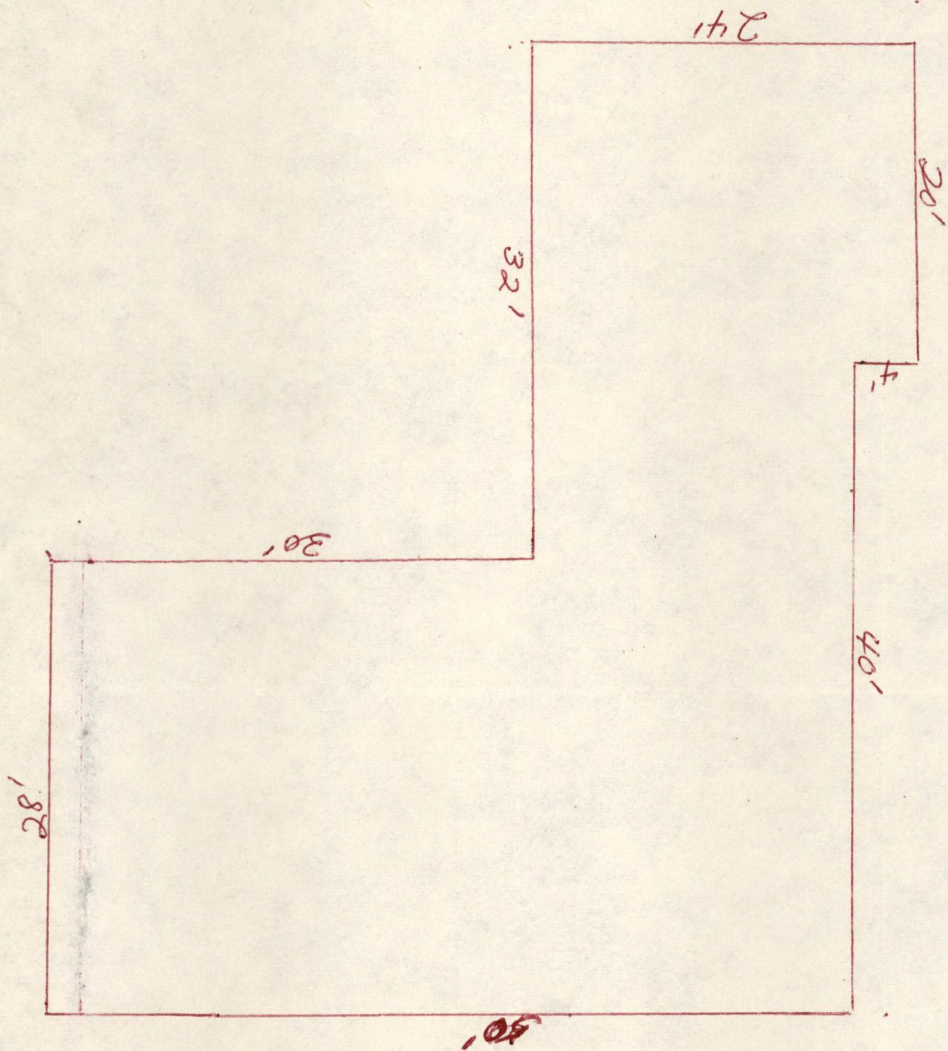
J.V.V. - 2 HRS. 7.00

16.00

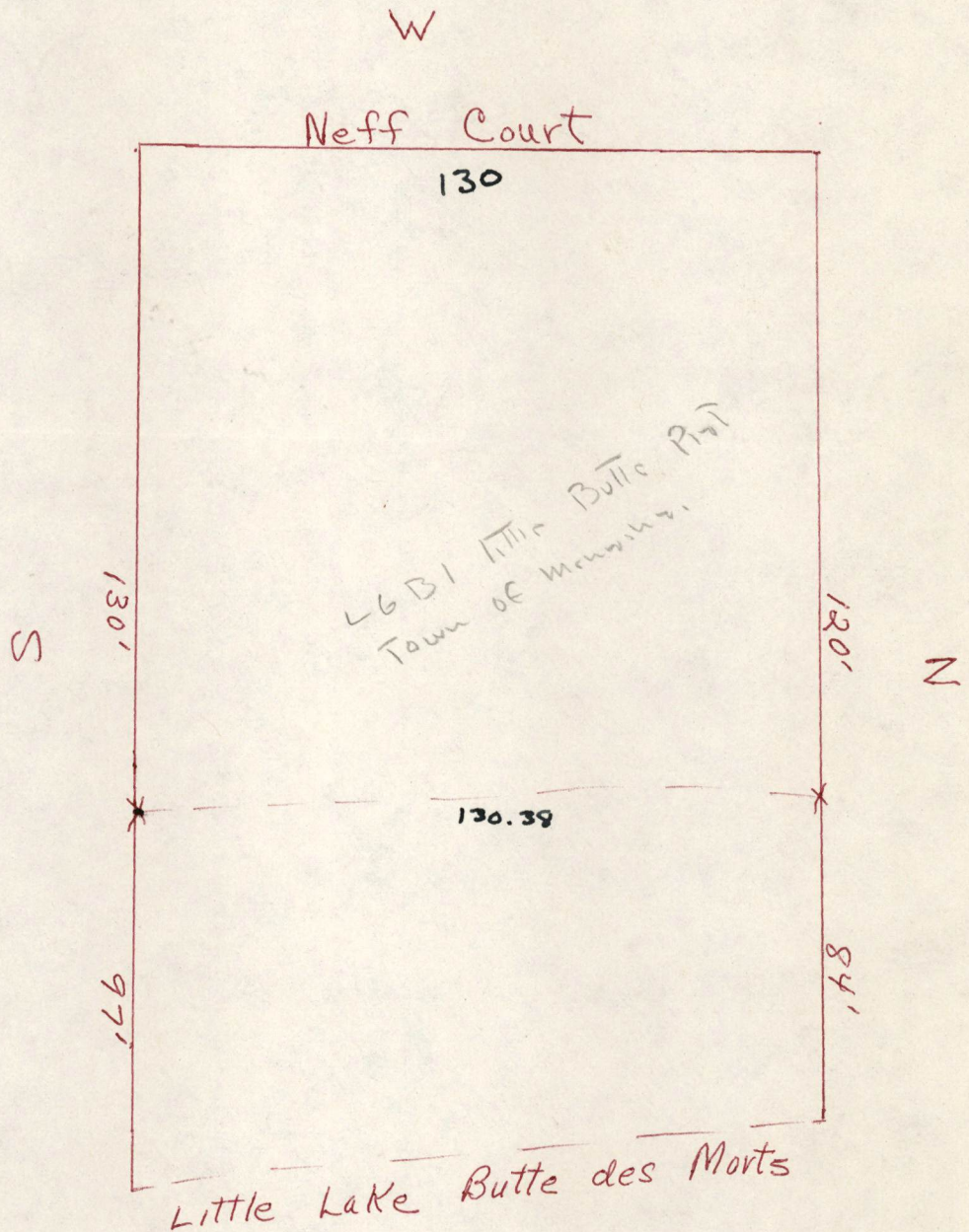
Menasha / Winnebago Co.

L 6 B1 Little Butte Pt.

5-1615



DH Keagse Assoc.
OLENS



The set back line of this home to be constructed shall be computed from the shore line of Little Lake Butte des Morts, and shall be the same distance from the shore line as the Kenneth Loehning home. *but not closer than 35' from Neff Ch.*

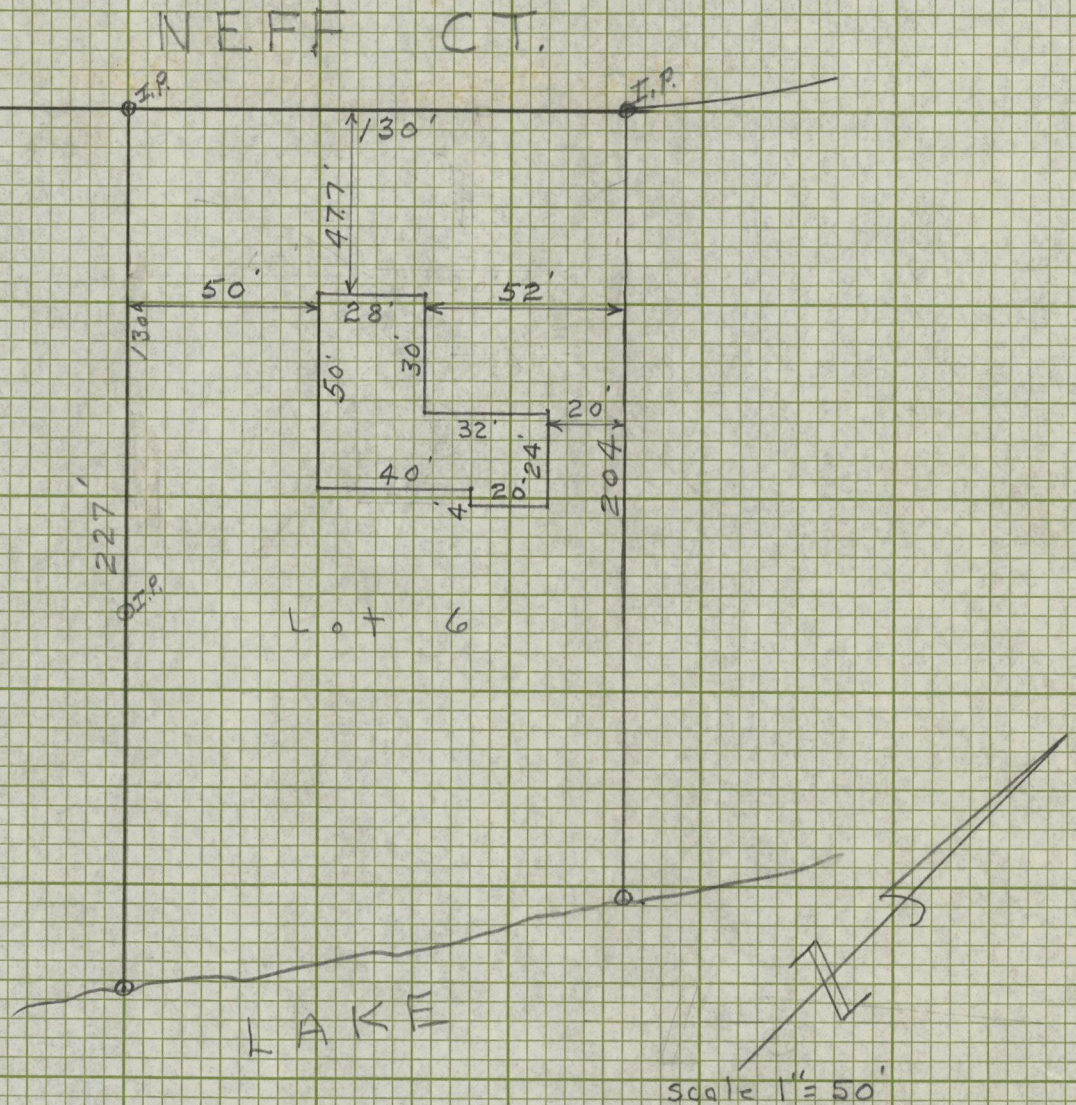
PLAT OF SURVEY

FOR
OWNER Fox Valley Land Title Corp.

JOB NO.
120-2324

DESCRIPTION AS FOLLOWS:

Lot 6, Blk. 1, Little Butte Plat,
Town of Menasha.



STATE OF WISCONSIN)
COUNTY OF OUTAGAMIE)

I, Frank M. Charlesworth, do hereby certify that I have surveyed the property described above according to official records, and that the plat above drawn is a correct representation of said survey.

COUNTY SURVEYORS OFFICE DATED 9/10 195 7

ROOM 102 COURT HOUSE
APPLETON, WISCONSIN

SIGNED Frank M. Charlesworth
County Surveyor