

BEARING REFERENCE: SOUTH LINE SW 1/4 SECTION 20, T19N, R17E,
ASSIGNED N. 83°-09'-38" E.


CENTER SECTION 20, T19N, R17E.

DESCRIPTION

A part of the Northeast Quarter (NE $\frac{1}{4}$) of the Southwest Quarter (SW $\frac{1}{4}$) and a part of the Southeast Quarter (SE $\frac{1}{4}$) of the Southwest Quarter (SW $\frac{1}{4}$) of Section Twenty (20), Township Nineteen (19) North, Range Seventeen (17) East, Town of Vinland, Winnebago County, Wisconsin containing 12.083 acres of land and being described by: Commencing at the South Quarter Corner of said Section 20; thence N01°-18'-45"W 745.20 feet, along the East line of the SW $\frac{1}{4}$ of said Section 20 to the true point of beginning; thence continuing N01°-18'-45"W 1222.44 feet, along the East line of the SW $\frac{1}{4}$ of said Section 20; thence N83°-37'-10"W 546.51 feet, to a point on the Easterly right-of-way line of CTH "A"; thence S36°-06'-19"W 299.24 feet, along the Easterly right-of-way line of CTH "A"; thence Southwesterly 44.23 feet, along the arc of a curve to the right and being the Easterly right-of-way line of CTH "A" having a radius of 11491.12 feet and the chord of which bears S36°-12'-56"W 44.23 feet; thence S53°-53'-41"E 594.24 feet; thence S36°-06'-19"W 145.20 feet to a point on the Northeasterly right-of-way line of Comanche Lane; thence S53°-53'-41"E 85.00 feet, along the Northeasterly right-of-way line of Comanche Lane; thence clockwise 345.58 feet, along the arc of a curve to the right, having a radius of 60.00 feet and the chord of which bears S36°-06'-19"W 66.00 feet to a point on the Southwesterly right-of-way line of Comanche Lane; thence S36°-06'-19"W 145.20 feet; thence S53°-53'-41"E 623.23 feet to the true point of beginning.


I, Lawrence C. Kriescher, Wisconsin Registered Land Surveyor of Aero-Metric Engineering, Inc., certify that I have surveyed the above described parcel and that the map shown to the left is a true and accurate representation thereof to the best of my knowledge and belief.

SCALE: 1" = 100'




LEGEND

- = 1" x 24" IRON PIPE SET
- = 1" IRON PIPE FOUND
- = WINNEBAGO COUNTY BERNTSEN



Lawrence C. Kriescher
WISCONSIN REGISTERED LAND SURVEYOR S-1599
LAWRENCE C. KRIESCHER
DATED THIS 27th DAY OF MAY, 1987

20-19-17



AERO-METRIC ENGINEERING, INC.

1091 SOUTH WASHBURN STREET OSHKOSH, WISCONSIN 54901
DATE: 5/26/87 NOTEBOOK: 78 PAGE: 37 SCALE: 1" = 100'

SURVEY FOR ANNETTE WIESNER BEING A PART OF THE
NE/SW & THE SE/SW OF SEC. 20, T19N, R17E, TOWN
OF VINLAND WINNEBAGO COUNTY WISCONSIN.

D-261

"CURVE DATA"

CURVE	RADIUS LENGTH	CHORD BEARING	CHORD LENGTH	CENTRAL ANGLE	ARC LENGTH	TANGENT BEARINGS
A-B	11491.12'	S36°-12'-56"W	44.23	00°-13'-14"	44.23'	N36°-06'-19"E S36°-19'-33"W
C-D	60.00'	S36°-06'-19"W	66.00'	300°-00'-00"	345.58'	N66°-06'-19"E S36°-06'-19"W

S. 1/4 COR. SEC. 20, T19N, R17E