

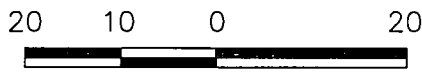
# PROPERTY SURVEY MAP

ALL OF LOT 52 OF WENTZEL BROS. ASSESSOR'S PLAT,  
LOCATED IN GOVERNMENT LOT 3 OF SECTION 8,  
TOWNSHIP 19 NORTH, RANGE 15 EAST, TOWN OF  
WINNECONNE, WINNEBAGO COUNTY, WISCONSIN CONTAINING  
8,615 SQUARE FEET  $\pm$  (0.198 ACRES  $\pm$ ) OF LAND.

## SURVEYOR'S CERTIFICATE

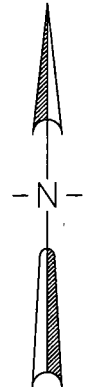
The property as shown and described on this map  
was surveyed under my direction and control  
according to the Wisconsin Administrative Code,  
Chapter A-E7 of Minimum Standards for Property  
Surveys, and is a correct representation of said  
survey, to the best of my knowledge and belief.

July 3, 2019 *David M. Schmalz*  
Date Professional Land Surveyor



SCALE - FEET

BEARINGS ARE REFERENCED TO THE WEST LINE  
OF SE 1/4, SECTION 8 T19N, R15E, WHICH  
BEARS N01°22'35"W PER THE WINNEBAGO  
COUNTY, COORDINATE SYSTEM.



LAKE

PIER

WINNECONNE

RETAINING WALL

ORDINARY HIGH WATER LINE

ORDINARY H  
WATER LINE

## LEGEND

- EXISTING ELEVATION
- XX - EXISTING FLOOR ELEVATION
- 3/4" X 24" ROUND IRON REBAR  
WEIGHING 1.5 lbs./lineal ft. SET
- 1" IRON PIPE FOUND
- POWER POLE
- FOUND MONUMENT AS DESCRIBED
- BENCHMARK
- RECORD BEARINGS
- ELEVATION

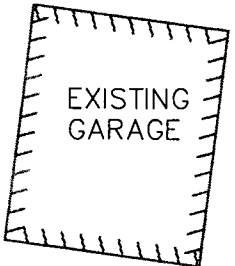
BERNTSEN FOUND  
MEANDER CORNER  
SEC.8 T19N, R15E,



*David M. Schmalz July 3, 2019*  
75' BUILDING SETBACK  
FROM ORDINARY HIGH WATER

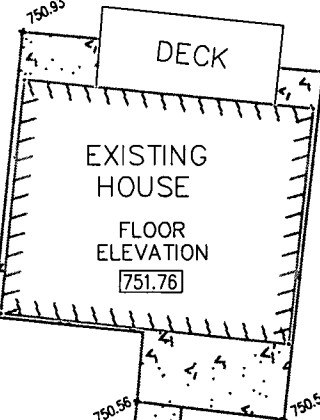
129.86'

LOT 51



WENTZEL BROS. ASSESSOR'S PLAT

LOT 52  
AREA  
8,615 SQUARE  
FEET  $\pm$   
(0.198 ACRES  $\pm$ )



EXISTING GARAGE

WELL

FLOOR  
ELEVATION  
750.00

CONCRETE

STREET

EXISTING GARAGE

LOT 53

N83°22'42"W  
637.14'

N83°22'42"W  
(N82°22'42"W)

REBAR NORTH OF  
ACTUAL CORNER,  
N06°43'18"E 0.21'  
NORTH OF POWER POLE

(N70°24'E)  
N06°43'18"E

6°32'30"W  
(70°24'E)