
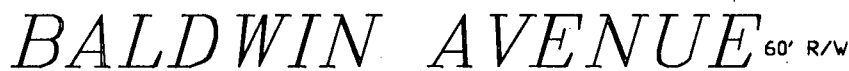


# Plat of Survey

SURVEY FOR: TOM WASHATKA  
1020 BALDWIN AVENUE  
OSHKOSH, WI



# SURVEYOR'S CERTIFICATE

I, hereby certify that I have surveyed the property as shown and described, and that the plat shown above is a true and accurate representation of said survey, to the best of my knowledge and belief. Kromm Land Surveying has made no investigation of independent search for easements of record, encumbrances, restrictive covenants, or any other facts that an accurate and current title search may disclose. This survey is valid only if print has original seal and signature.

Thomas M. Kromm  
Wisconsin Registered Land Surveyor

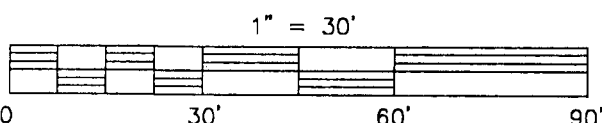
3/2/2000

Wisconsin Registered Land Surveyor

Date \_\_\_\_\_

-----LEGEND-----

- = 1" x 24" Iron pipe set  
 ● = 1" Iron pipe found  
 ⊠ = 1 1/4" Iron rebar found  
 □ = 1 1/4" Iron rebar set  
 ✕ = Pk nail set  
 ✖ = Pk nail found  
 ( ) = Measurements of record



KROMM LAND SURVEYING  
1284 Harold Drive  
Menasha, WI 54952

L-1120