

NE 1/4 NE 1/4

PLAT OF SURVEY

PART OF FRACTIONAL LOTS 1 AND 2 IN SECTION 18, T.17N., R.17E., TOWN OF BLACK WOLF, WINNEBAGO COUNTY, WISCONSIN. ALSO BEING ALL THOSE LANDS DESCRIBED IN DOC. #627264.

SURVEY FOR: WILLIAM CUTTILL
4880 SOUTH U.S. HWY "45"
OSHKOSH, WI 54902

SURVEYOR'S CERTIFICATE

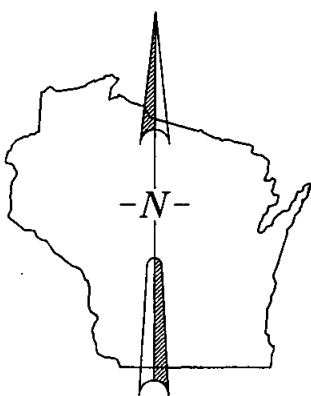

I, hereby certify that I have surveyed the property as shown and described, and that the plat shown is a true and accurate representation of said survey, to the best of my knowledge and belief. Kromm Land Surveying LLC. has made no investigation of or independent search for easements of record, encumbrances, restrictive covenants, or any other facts that an accurate and current title search may disclose. This survey is valid only if print has original seal and signature.

Thomas M Kromm

6/24/05

Wisconsin Registered Land Surveyor

Date

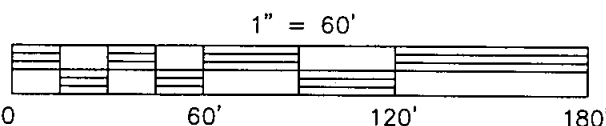


① = 1.1" O.D. I.P. FND. BENT
SET NEW IRON AT TRUE

ALL BEARINGS ARE REFERENCED TO
THE EAST LINE OF THE NE 1/4 SECTION
18-17-17, RECORDED AS N.01°01'26"W.

LEGEND

- = 1.1" O.D. x 24" Iron pipe set
- ◆ = 1.3" O.D. Iron pipe found
- ⊗ = 3/4" Iron rebar found
- ⊠ = Chisel Mark Set in Concrete
- ▲ = 1.1" O.D. Iron Pipe found
- ⊗ = Pk nail found
- ⊗ = Pk nail set
- () = Measurements of record
- ⬤ = Government corner.



KROMM LAND SURVEYING LLC.
1284 Harold Drive
Menasha, WI 54952

L-1690

