


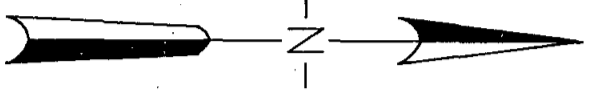
N. LINE - S 1/2 - S 1/2 - NE 1/4, SECTION 21-17-16
S89°17'31"E
1195.26'
1987.28'
S89°17'31"E
110.85'
NE COR - NE 1/4
SEC. 21-17-16
(AL. MON FOUND)



LEGEND

- 1" (O.D.) X 18" IRON PIPE SET WEIGHING AT LEAST 1.13 LBS. PER LINEAL FOOT
- IRON PIPE FOUND IN PLACE
- ~~~~~ TREE LINE

PARCEL 1
790,179 sq. ft.
18.14 acres



NORTH POINT REFERENCED TO THE EAST
LINE OF THE NE 1/4 OF SEC. 21-17-16
BEARING N00°46'51"E PER WINNEBAGO
COUNTY COORDINATE SYSTEM

SURVEYOR'S CERTIFICATE

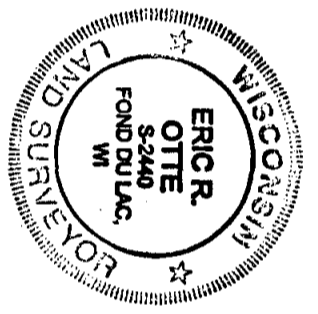
I, Eric R. Otte, Registered Land Surveyor, hereby certify that on this date I have completed a survey for Tim Luedtke of the parcel of land described below.

That I have marked the corners or boundaries of said parcel on the ground by setting iron pipe stakes as shown on the map and that the following is the correct description as surveyed and staked out:

Part of the Southeast 1/4 of the Northeast 1/4 of Section 21, T. 17 N.-R. 16 E., Town of Nekimi, Winnebago County, Wisconsin, and more particularly described as follows:

Commencing at the Southeast corner of the Northeast 1/4 of said Section 21; thence North 89°-13'-04" West along the South line of the Northeast 1/4 of said Section 21, 108.93 feet to the point of beginning; thence continuing North 89°-13'-04" West along said South line, 1194.87 feet; thence North 00°-34'-49" East, 660.74 feet to a point on the North line of the South 1/2 of the South 1/2 of the Northeast 1/4 of said Section 21; thence South 89°-17'-31" East along said North line, 1195.26 feet; thence South 00°-49'-53" West, 293.22 feet; thence South 00°-26'-32" West, 369.07 feet to the point of beginning and containing 18.14 acres (790,179 sq. ft.) of land more or less.

That such survey is a correct representation of all the exterior boundaries of the land surveyed and that there are no buildings or visible encroachments except those shown on the map.



Eric R. Otte
Eric R. Otte, R.L.S. No. S-2440
J.E. Arthur and Associates, Inc.
Fond du Lac, Wisconsin 54935
Dated this 27 TH day of MARCH 2007.
Project No.: 9.4263
Volume 135, Page 48

SW COR - NE 1/4
SEC. 21-17-16
(PER COORDS)
198.00'
IP FOUND 0.22' W. AND
0.26' N. OF ACTUAL
CORNER
N89°13'04"W
S. LINE - NE 1/4, SECTION 21-17-16
N89°13'04"W
996.87'
1194.87'
2607.84'
N89°13'04"W
108.93'
SE COR - NE 1/4
SEC. 21-17-16
(AL. MON FOUND)

S00°26'32"W 369.07'
S00°49'53"W 293.22'
S00°46'51"W 662.43'
2649.70'
E. LINE - NE 1/4, SECTION 21-17-16

DRAWN BY: M.A.		SCALES: HORIZONTAL 1"=100'		PROJECT NO. 9.4263		REVISIONS:		BENCH MARK:		DATUM: <input type="checkbox"/> U.S.G.S. <input type="checkbox"/> ASSUMED		PROPERTY SURVEY FOR TIM LUEDTKE PART OF THE SE 1/4 OF THE NE 1/4 SECTION 21, T. 17 N.-R. 16 E., TOWN OF NEKIMI, WINNEBAGO COUNTY, WISCONSIN		J.E. ARTHUR AND ASSOCIATES, INC. ENGINEERS SURVEYORS PLANNERS FOND DU LAC, WISCONSIN 54935 PHONE (920) 922-5709	
CHECKED BY: ERO		VERTICAL: N/A		DATE: 3/27/07						<input type="checkbox"/> CITY <input type="checkbox"/> PROJECT					
APPROVED BY: ERO															